

NOTICE!!

These documents have been scanned!

Do not place un-scanned documents beneath this notice!

Do not remove this notice from this file!

GPO Jacket No. 560-102
Print Order 61540
Rise Business Services, LLC
Job=AZ15 5/10/2019



Box Number= AZ15036



Claim Begin-End: AMC425400-AMC425494


1 Initial Receipt



AZ15036-17

AMC425096-AMC425592

United States Department of the Interior
Bureau of Land Management
 LANDS/RECREATION & PLANNING
 ONE N CENTRAL AVE
 PHOENIX, AZ 85004 -2203
 Phone: 602-417-9200



Receipt

No: 2909016

Transaction #: 2995814	
Date of Transaction: 11/12/2013	
CUSTOMER:	
FREEPORT MCMORAN BAGDAD INC PO BOX 245 BAGDAD,AZ 86321-0245 US	

LINE #	QTY	DESCRIPTION	REMARKS	UNIT PRICE	TOTAL
1	95.00	LOCATABLE MINERALS / MINING CLAIMS-NEW,UNADJUD, ONE OR MORE AUTH NOS / NEW MINING CLAIM LOCATION FEE \$34 CASES: AMC425400/\$34.00, AMC425401/\$34.00, AMC425402/\$34.00, AMC425403/\$34.00, AMC425404/\$34.00, AMC425405/\$34.00, AMC425406/\$34.00, AMC425407/\$34.00, AMC425408/\$34.00, AMC425409/\$34.00, AMC425410/\$34.00, AMC425411/\$34.00, AMC425412/\$34.00, AMC425413/\$34.00, AMC425414/\$34.00, AMC425415/\$34.00, AMC425416/\$34.00, AMC425417/\$34.00, AMC425418/\$34.00, AMC425419/\$34.00, AMC425420/\$34.00, AMC425421/\$34.00, AMC425422/\$34.00, AMC425423/\$34.00, AMC425424/\$34.00, AMC425425/\$34.00, AMC425426/\$34.00, AMC425427/\$34.00, AMC425428/\$34.00, AMC425429/\$34.00, AMC425430/\$34.00, AMC425431/\$34.00, AMC425432/\$34.00, AMC425433/\$34.00, AMC425434/\$34.00, AMC425435/\$34.00, AMC425436/\$34.00, AMC425437/\$34.00, AMC425438/\$34.00, AMC425439/\$34.00, AMC425440/\$34.00, AMC425441/\$34.00, AMC425442/\$34.00, AMC425443/\$34.00, AMC425444/\$34.00, AMC425445/\$34.00, AMC425446/\$34.00, AMC425447/\$34.00, AMC425448/\$34.00, AMC425449/\$34.00, AMC425450/\$34.00, AMC425451/\$34.00, AMC425452/\$34.00, AMC425453/\$34.00, AMC425454/\$34.00, AMC425455/\$34.00,		- n/a -	3230.00

ENTER AC 669
in LR2000

Hope Johnston
928-633-3422

		AMC425456/\$34.00, AMC425457/\$34.00, AMC425458/\$34.00, AMC425459/\$34.00, AMC425460/\$34.00, AMC425461/\$34.00, AMC425462/\$34.00, AMC425463/\$34.00, AMC425464/\$34.00, AMC425465/\$34.00, AMC425466/\$34.00, AMC425467/\$34.00, AMC425468/\$34.00, AMC425469/\$34.00, AMC425470/\$34.00, AMC425471/\$34.00, AMC425472/\$34.00, AMC425473/\$34.00, AMC425474/\$34.00, AMC425475/\$34.00, AMC425476/\$34.00, AMC425477/\$34.00, AMC425478/\$34.00, AMC425479/\$34.00, AMC425480/\$34.00, AMC425481/\$34.00, AMC425482/\$34.00, AMC425483/\$34.00, AMC425484/\$34.00, AMC425485/\$34.00, AMC425486/\$34.00, AMC425487/\$34.00, AMC425488/\$34.00, AMC425489/\$34.00, AMC425490/\$34.00, AMC425491/\$34.00, AMC425492/\$34.00, AMC425493/\$34.00, AMC425494/\$34.00		
2	95.00	LOCATABLE MINERALS / MINING CLAIMS- NEW, UNADJUD, ONE OR MORE AUTH NOS / NEW MINING CLAIM PROCESSING FEE \$20 CASES: AMC425400/\$20.00, AMC425401/\$20.00, AMC425402/\$20.00, AMC425403/\$20.00, AMC425404/\$20.00, AMC425405/\$20.00, AMC425406/\$20.00, AMC425407/\$20.00, AMC425408/\$20.00, AMC425409/\$20.00, AMC425410/\$20.00, AMC425411/\$20.00, AMC425412/\$20.00, AMC425413/\$20.00, AMC425414/\$20.00, AMC425415/\$20.00, AMC425416/\$20.00, AMC425417/\$20.00, AMC425418/\$20.00, AMC425419/\$20.00, AMC425420/\$20.00, AMC425421/\$20.00, AMC425422/\$20.00, AMC425423/\$20.00, AMC425424/\$20.00, AMC425425/\$20.00, AMC425426/\$20.00, AMC425427/\$20.00, AMC425428/\$20.00, AMC425429/\$20.00, AMC425430/\$20.00, AMC425431/\$20.00, AMC425432/\$20.00, AMC425433/\$20.00, AMC425434/\$20.00, AMC425435/\$20.00, AMC425436/\$20.00, AMC425437/\$20.00, AMC425438/\$20.00, AMC425439/\$20.00, AMC425440/\$20.00, AMC425441/\$20.00, AMC425442/\$20.00, AMC425443/\$20.00, AMC425444/\$20.00, AMC425445/\$20.00, AMC425446/\$20.00, AMC425447/\$20.00, AMC425448/\$20.00, AMC425449/\$20.00, AMC425450/\$20.00, AMC425451/\$20.00, AMC425452/\$20.00, AMC425453/\$20.00,	- n/a -	1900.00

		AMC425454/\$20.00, AMC425455/\$20.00, AMC425456/\$20.00, AMC425457/\$20.00, AMC425458/\$20.00, AMC425459/\$20.00, AMC425460/\$20.00, AMC425461/\$20.00, AMC425462/\$20.00, AMC425463/\$20.00, AMC425464/\$20.00, AMC425465/\$20.00, AMC425466/\$20.00, AMC425467/\$20.00, AMC425468/\$20.00, AMC425469/\$20.00, AMC425470/\$20.00, AMC425471/\$20.00, AMC425472/\$20.00, AMC425473/\$20.00, AMC425474/\$20.00, AMC425475/\$20.00, AMC425476/\$20.00, AMC425477/\$20.00, AMC425478/\$20.00, AMC425479/\$20.00, AMC425480/\$20.00, AMC425481/\$20.00, AMC425482/\$20.00, AMC425483/\$20.00, AMC425484/\$20.00, AMC425485/\$20.00, AMC425486/\$20.00, AMC425487/\$20.00, AMC425488/\$20.00, AMC425489/\$20.00, AMC425490/\$20.00, AMC425491/\$20.00, AMC425492/\$20.00, AMC425493/\$20.00, AMC425494/\$20.00		
3	95.00	LOCATABLE MINERALS / MINING CLAIMS- NEW,UNADJUD, ONE OR MORE AUTH NOS / NEW MINING CLAIM MAINT FEE \$140 CASES: AMC425400/\$140.00, AMC425401/\$140.00, AMC425402/\$140.00, AMC425403/\$140.00, AMC425404/\$140.00, AMC425405/\$140.00, AMC425406/\$140.00, AMC425407/\$140.00, AMC425408/\$140.00, AMC425409/\$140.00, AMC425410/\$140.00, AMC425411/\$140.00, AMC425412/\$140.00, AMC425413/\$140.00, AMC425414/\$140.00, AMC425415/\$140.00, AMC425416/\$140.00, AMC425417/\$140.00, AMC425418/\$140.00, AMC425419/\$140.00, AMC425420/\$140.00, AMC425421/\$140.00, AMC425422/\$140.00, AMC425423/\$140.00, AMC425424/\$140.00, AMC425425/\$140.00, AMC425426/\$140.00, AMC425427/\$140.00, AMC425428/\$140.00, AMC425429/\$140.00, AMC425430/\$140.00, AMC425431/\$140.00, AMC425432/\$140.00, AMC425433/\$140.00, AMC425434/\$140.00, AMC425435/\$140.00, AMC425436/\$140.00, AMC425437/\$140.00, AMC425438/\$140.00, AMC425439/\$140.00, AMC425440/\$140.00, AMC425441/\$140.00, AMC425442/\$140.00, AMC425443/\$140.00, AMC425444/\$140.00, AMC425445/\$140.00, AMC425446/\$140.00, AMC425447/\$140.00, AMC425448/\$140.00, AMC425449/\$140.00, AMC425450/\$140.00, AMC425451/\$140.00,	- n/a -	13300.00

	AMC425452/\$140.00, AMC425453/\$140.00, AMC425454/\$140.00, AMC425455/\$140.00, AMC425456/\$140.00, AMC425457/\$140.00, AMC425458/\$140.00, AMC425459/\$140.00, AMC425460/\$140.00, AMC425461/\$140.00, AMC425462/\$140.00, AMC425463/\$140.00, AMC425464/\$140.00, AMC425465/\$140.00, AMC425466/\$140.00, AMC425467/\$140.00, AMC425468/\$140.00, AMC425469/\$140.00, AMC425470/\$140.00, AMC425471/\$140.00, AMC425472/\$140.00, AMC425473/\$140.00, AMC425474/\$140.00, AMC425475/\$140.00, AMC425476/\$140.00, AMC425477/\$140.00, AMC425478/\$140.00, AMC425479/\$140.00, AMC425480/\$140.00, AMC425481/\$140.00, AMC425482/\$140.00, AMC425483/\$140.00, AMC425484/\$140.00, AMC425485/\$140.00, AMC425486/\$140.00, AMC425487/\$140.00, AMC425488/\$140.00, AMC425489/\$140.00, AMC425490/\$140.00, AMC425491/\$140.00, AMC425492/\$140.00, AMC425493/\$140.00, AMC425494/\$140.00		
TOTAL:			\$18,430.00

PAYMENT INFORMATION				
1	AMOUNT:	18430.00	POSTMARKED:	N/A
	TYPE:	CHECK	RECEIVED:	11/12/2013
	CHECK NO:	0000804923		
	NAME:	FREEPORT MCMORAN BAGDAD INC 333 N CENTRAL AVE PHOENIX AZ 85004 US		

REMARKS

This receipt was generated by the automated BLM Collections and Billing System and is a paper representation of a portion of the official electronic record contained therein.

NOTICE!!

These documents have been scanned!

Do not place un-scanned documents beneath this notice!

Do not remove this notice from this file!

GPO Jacket No. 560-102
Print Order 61540
Rise Business Services, LLC
Job=AZ15 5/10/2019



Box Number= AZ15036



Claim Begin-End: AMC425400-AMC425494

2 Correspondence



AZ15036-17

AMC425096-AMC425592



United States Department of the Interior



BUREAU OF LAND MANAGEMENT
Arizona State Office
One North Central Avenue, Suite 800
Phoenix, Arizona 85004-4427
www.blm.gov/az/

AUG 05 2014

In Reply Refer To:
3833 (9310) RE
AMC425400

CERTIFIED MAIL - RETURN RECEIPT REQUESTED No. 7013 2250 0000 8720 8474

NOTICE

FREEPORT MCMORAN BAGDAD, INC. : This Notice Affects the Claims
PO BOX 245 : Shown in the Block Below.
BAGDAD, AZ. 86321-0245 :

AMC425433, AMC425435 - AMC425436, AMC425439 - AMC425454,
AMC425457 - AMC425459, AMC425466 - AMC425468
OSL-034, OSL-036 - OSL-037, OSL-040 - OSL-055, OSL-058 - OSL-060, OSL-067 - OSL-069

No Rights Acquired on Portions of Lode Claim(s)

Pursuant to Title 43 Code of Federal Regulations 3832.1, this office received your notice(s) of location for recordation of mining claims. However, portions of the lode mining claim(s) listed above appear to lie within lands that are not open to location for the following reason:

It appears that portions of each claim are not covered by the Notice of Intent to Locate (AZA036415 or AZA036416), nor was proof of surface ownership furnished by Freeport McMoRan Bagdad, Inc. Therefore, the Federal government cannot extend any rights to mine on those portions.

Therefore, although the claim(s) has/have been recorded, you have acquired no rights on any portion of the subject mining claim(s) that lie within these lands. Enclosed for reference is a copy of the Master Title Plat.

If additional information is required, please contact Rod Ebert at 602-417-9397. Please include your AMC serial number(s) on all correspondence.

Rebecca Heick
Group Administrator
Lands and Minerals

Enclosure(s)

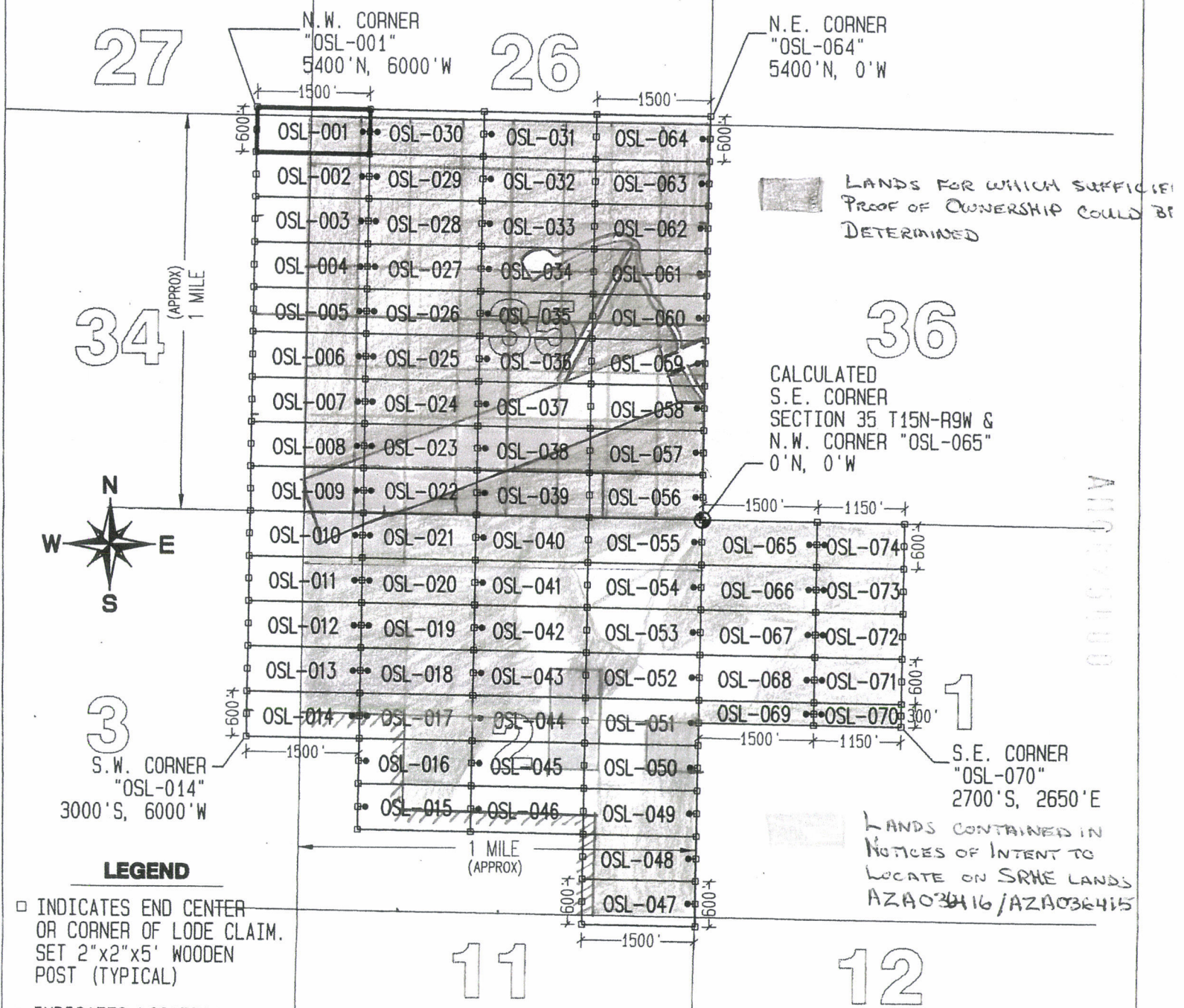
OSL-001" CLAIM

LOCATION OF THE OSL-001 THROUGH OSL-074 LODE CLAIMS

SCALE 1"=2000'

ALL CLAIMS ARE 1500' IN LENGTH & 600' IN WIDTH EXCEPT OSL-071 - OSL-074 WHICH ARE 1150' IN LENGTH & 600' IN WIDTH, OSL-069 WHICH IS 1500' IN LENGTH & 300' IN WIDTH AND OSL-070 WHICH IS 1150' IN LENGTH & 300' IN WIDTH

SITUATED IN SECTIONS 1, 2, 3, 11 T14N-R9W AND SECTIONS 26, 27, 34, 35 T15N-R9W
EUREKA MINING DISTRICT, YAVAPAI COUNTY, ARIZONA



LANDS FOR WHICH SUFFICIENT PROOF OF OWNERSHIP COULD BE DETERMINED

CALCULATED S.E. CORNER SECTION 35 T15N-R9W & N.W. CORNER "OSL-065" 0'N, 0'W

LANDS CONTAINED IN NOTICES OF INTENT TO LOCATE ON SRHE LANDS AZA03416/AZA032415

LEGEND

□ INDICATES END CENTER OR CORNER OF LODE CLAIM. SET 2"x2"x5' WOODEN POST (TYPICAL)

● INDICATES LOCATION MONUMENT SET 10' FROM AN END CENTER ON THE CENTER LINE OF THE CLAIM.

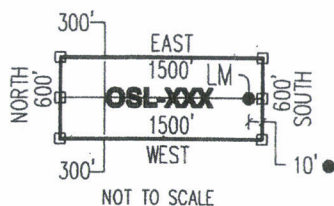
LOCATORS:

FREEMPORT-MCMORAN BAGDAD INC.
PO BOX 245
BAGDAD, AZ 86321

FREEMPORT-MCMORAN COPPER & GOLD

TYPICAL CLAIM DETAIL

EXCEPT OSL-069 THRU OSL-074



LOCATED DURING THE MONTH OF OCTOBER, 2013

CLAIM STAKING PERFORMED BY:

GEOMETRIX LLC
LAND SURVEYING SERVICES
(928) 567-1900

AS AGENTS FOR FREEMPORT-MCMORAN BAGDAD INC

SENDER: COMPLETE THIS SECTION

- Complete items 1, 2, and 3. Also complete item 4 if Restricted Delivery is desired.
- Print your name and address on the reverse so that we can return the card to you.
- Attach this card to the back of the mailpiece, or on the front if space permits.

1. Article Addressed to:

FREEPORT MCMORAN BAGDAD, INC.
 PO BOX 245
 BAGDAD AZ 86321-0245
 9310/RE/AMC425400

RECEIVED
 BLM STATE OFFICE
 2014 AUG 12 P 12:55
 PHOENIX, ARIZONA

2. Article Number

(Transfer from service label)

7013 2250 0000 8720 8474

COMPLETE THIS SECTION ON DELIVERY

A. Signature

X CR/da

 Agent Addressee

B. Received by (Printed Name)

C Delgado

C. Date of Delivery

8/11/14

D. Is delivery address different from item 1? Yes

If YES, enter delivery address below:

 No

3. Service Type

 Certified Mail® Priority Mail Express™ Registered Return Receipt for Merchandise Insured Mail Collect on Delivery

4. Restricted Delivery? (Extra Fee)

 Yes

UNITED STATES POSTAL SERVICE

AZ 852

11 AUG '14



First-Class Mail
Postage & Fees Paid
USPS
Permit No. G-10

FN 6 L

- Sender: Please print your name, address, and ZIP+4® in this box •

U.S. DEPARTMENT OF THE INTERIOR
BUREAU OF LAND MANAGEMENT
ARIZONA STATE OFFICE
ONE NORTH CENTRAL AVENUE, SUITE 800
PHOENIX, AZ 85004-4427

442700





United States Department of the Interior



BUREAU OF LAND MANAGEMENT
Arizona State Office
One North Central Avenue, Suite 800
Phoenix, Arizona 85004-4427
www.blm.gov/az/

AUG 05 2014

In Reply Refer To:
3800 (9310) RE
AMC425400

CERTIFIED MAIL - RETURN RECEIPT REQUESTED No. 7013 2250 0000 8720 8474

DECISION

FREEMPORT MCMORAN BAGDAD, INC. : This Decision Affects Those Claims
PO BOX 245 : Shown in the Block Below.
BAGDAD, AZ 86321-0245 :

AMC425479 - AMC425494
OSM-006 - OSM-021

Mining Claim(s) Declared Null and Void Ab Initio

Pursuant to Title 43 Code of Federal Regulations (CFR) 3832.1, this office received your notice(s) of location for recording mining claims. In accordance with 43 CFR 3833.91, the claim(s) listed above is/are hereby declared null and void ab initio for the reason indicated below. A copy of the Master Title Plat is enclosed for your convenience, if applicable.

All listed mining claims were entirely located on land that was patented either by private patents, 993915, 1035988, or patent #1115780. Mining claims located on patent 1115780 are located under the Stock Raising Homestead (SRHE) Act of December 29, 1916, (43 U.S.C. 299).

Prior to locating mining claims on SRHE lands you must comply with Public Law 103-23; 107 Stat. 60, effective October 13, 1993, and the 43 CFR Part 3838. The above listed mining claims located on the lands under SRHE patent 1115780 were either not filed under a properly filed Notice of Intent to Locate on SRHE lands or there was insufficient proof of surface ownership provided by the locator.

This decision does not relieve you of the liability for reclamation of all areas disturbed by your activities on land encompassed by your mining claim(s) and/or site(s). After you complete the reclamation, you must notify the authorized officer of the appropriate surface managing agency so that the authorized officer may conduct a final site inspection and determine whether you may be released from liability. If you fail to reclaim the land to the satisfaction of the authorized officer, the surface management agency may cite you for noncompliance under its surface management regulations.

For land administered by the Bureau of Land Management (BLM), if you fail to reclaim the land to the satisfaction of the authorized officer as required in 43 CFR Subpart 3809, the BLM will issue an order of noncompliance under 43 CFR 3809.601(a). If you fail to comply with the noncompliance order, the BLM may take further action under 43 CFR 3809.604. Failure to conduct reclamation is a prohibited act that may subject you to criminal penalties. See 43 CFR 3809.605(h) and 43 CFR 3809.700. If your occupancy has been terminated and you fail to remove structures, material, and equipment, and any personal property in accordance with the regulations in 43 CFR 3715.5-1, the BLM may dispose of the property. In accordance with 43 CFR 3715.5-2, you will remain liable for the costs the BLM incurs in removing and disposing of the property.

Appeal Procedures

This decision may be appealed to the Interior Board of Land Appeals, Office of the Secretary, in accordance with the regulations contained in 43 CFR, Part 4 and the enclosed Form 1842-1. If an appeal is taken, your notice of appeal must be filed in this office (at the above address) within 30 days from receipt of this decision. The appellant has the burden of showing that the decision appealed from is in error.

If you wish to file a petition pursuant to regulation 43 CFR 4.21 (58 FR 4939, January 19, 1993), for a stay of the effectiveness of this decision during the time that your appeal is being reviewed by the Board, the petition for a stay must accompany your notice of appeal. A petition for a stay is required to show sufficient justification based on the standards listed below. Copies of the notice of appeal and petition for a stay must also be submitted to each party named in this decision and to the Interior Board of Land Appeals and to the appropriate Office of the Solicitor (see 43 CFR 4.413) at the same time the original documents are filed with this office. If you request a stay, you have the burden of proof to demonstrate that a stay should be granted.

Standards for Obtaining a Stay

Except as otherwise provided by law or other pertinent regulation, a petition for a stay of a decision pending appeal shall show sufficient justification based on the following standards:

- (1) The relative harm to the parties if the stay is granted or denied,
- (2) The likelihood of the appellant's success on the merits,
- (3) The likelihood of immediate and irreparable harm if the stay is not granted, and
- (4) Whether the public interest favors granting the stay.

If additional information is required, please contact Rod Ebert at 602-417-9397. Please include your AMC serial number(s) on all correspondence.

Sincerely,



Rebecca Heick
Group Administrator
Lands and Minerals

**FREPORT-McM. AN
COPPER & GOLD**

Bagdad Operations
Environmental Department
P.O. Box 245
Bagdad, AZ 86321

Hope Johnston
Environmental Scientist II
928-633-3422
e-mail: hope_johnston@fmi.com

CERTIFIED MAIL – RETURN RECEIPT REQUESTED
7013 2250 0000 3936 0892

May 23, 2014

Mr. Rodney Ebert
Bureau of Land Management
One North Central Ave., Suite 800
Phoenix, AZ 85004-4427

**Re: OSL & OSM BLM Mining Claims on Property owned by Freeport-
McMoRan Bagdad Inc. (FMBI)**

Mr. Ebert,

The purpose of the correspondence to provide the enclosed Yavapai County maps and parcel information showing proof of ownership in section 35 of T15N, R09W and in section 2 of T14N, R09W, for your records. The parcel information provided pertains to the OSM and the OSL claims, located in October 2013, which are situated on land where FMBI and its subsidiaries own the surface.

Please contact me at (928) 633-3422 if you have any questions regarding this information.

Sincerely,



Hope Johnston
Environmental Scientist II

RECEIVED
BLM AZ STATE OFFICE
2014 MAY 28 P 2:53
PHOENIX, ARIZONA

"OSM-001" CLAIM

993915 patent in survey

LOCATION OF THE OSM-001 THRU OSM-021 LOAD CLAIMS

ALL CLAIMS ARE 1500' IN LENGTH & 600' IN WIDTH EXCEPT OSM-001 THRU OSM-004 WHICH ARE 1320' IN LENGTH & 600' IN WIDTH, OSM-005 WHICH IS 1320' IN LENGTH & 250' IN WIDTH, OSM-006 & OSM-015 WHICH ARE 1500' IN LENGTH & 250' IN WIDTH, OSM-016 WHICH IS 1500' IN LENGTH & 120' IN WIDTH, OSM-019 & OSM-020 WHICH ARE 900' IN LENGTH & 600' IN WIDTH AND OSM-021 WHICH IS 900' IN LENGTH & 120' IN WIDTH

SITUATED IN SECTIONS 10 & 11 T14N-R9W EUREKA MINING DISTRICT, YAVAPAI COUNTY, ARIZONA

lin Only Patent

2-89-0007

from

12075

for open

to mining

ed gov't does

ot own/adm'n

the min. estate

1147911

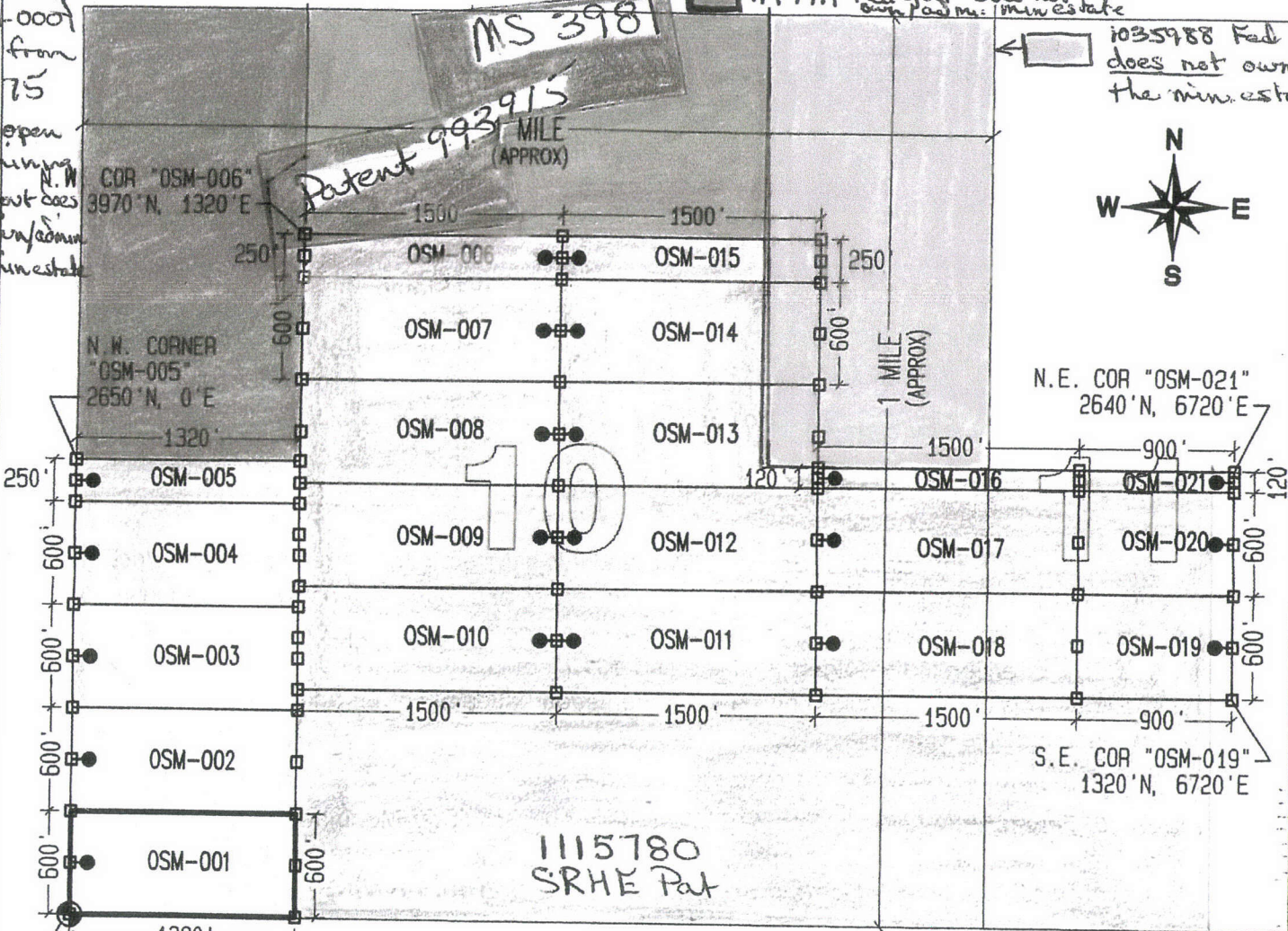
Fed gov't does not own/adm'n: min. estate

1035988 Fed gov't does not own/adm'n: the min. estate

MS 3981

Patent 993915 (APPROX)

1 MILE (APPROX)



PATENT 1096743
NO MINS

LEGEND

- INDICATES CORNER OF LOAD CLAIM. SET 2"x2"x5' WOODEN POST (TYPICAL)
- INDICATES LOCATION MONUMENT SET 10' FROM AN END CENTER ON THE CENTER LINE OF THE CLAIM.

LOCATED DURING THE MONTH OF OCTOBER, 2013

CLAIM STAKING PERFORMED BY:



AS AGENTS FOR FREEPORT-MCMORAN BAGDAD INC

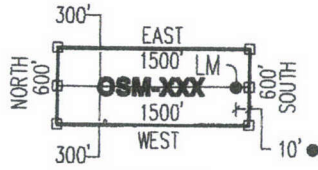
SCALE 1"=1000'



1112075 (Taylor Grazing) All Mins

TYPICAL CLAIM DETAIL

EXCEPT OSM-001 THRU OSM-006, OSM-015, OSM-016, OSM-019 THRU OSM-021



NOT TO SCALE

LOCATORS:

FREEPORT-MCMORAN BAGDAD INC.
PO BOX 245
BAGDAD, AZ 86321



NOTICE!!

These documents have been scanned!

Do not place un-scanned documents beneath this notice!

Do not remove this notice from this file!

GPO Jacket No. 560-102
Print Order 61540
Rise Business Services, LLC
Job=AZ15 5/10/2019



Box Number= AZ15036



Claim Begin-End: AMC425400-AMC425494

3 Transfers



AZ15036-17

AMC425096-AMC425592

**NO
DOCUMENTS
FOUND**

NO DOCUMENTS FOUND
NO DOCUMENTS FOUND

NOTICE!!

These documents have been scanned!

Do not place un-scanned documents beneath this notice!

Do not remove this notice from this file!

GPO Jacket No. 560-102
Print Order 61540
Rise Business Services, LLC
Job=AZ15 5/10/2019



Box Number= AZ15036



Claim Begin-End: AMC425400-AMC425494

4 Miscellaneous



AZ15036-17

AMC425096-AMC425592

**NO
DOCUMENTS
FOUND**

NO DOCUMENTS FOUND
NO DOCUMENTS FOUND

NOTICE!!

These documents have been scanned!

Do not place un-scanned documents beneath this notice!

Do not remove this notice from this file!

GPO Jacket No. 560-102
Print Order 61540
Rise Business Services, LLC
Job=AZ15 5/10/2019



Box Number= AZ15036



Claim Begin-End: AMC425400-AMC425494

5 Annual Filings



AZ15036-17

AMC425096-AMC425592

364582 31840
 366982 38688
 62882
 63137
 79981
 159967
 305766
 308466
 317120
 322631
 362070

August 1, 2018

After recording, return to:
 Freeport-McMoRan Inc.
 Attn: C. Loder
 333 North Central Avenue
 Phoenix, AZ 85004

429339 397194
 435511 403441
 445836 413793
 418724
 422704
 473218 2018
 425400


Bureau of Land Management
 Department of the Interior
 One N. Central Avenue
 Phoenix, AZ 85004

NOTICE OF INTENT TO HOLD MINING CLAIMS AND PAYMENT OF BLM MAINTENANCE FEE

Re: Payment of Annual Claim Maintenance Fee

Dear Sir or Madam:

This will serve as notice that Freeport-McMoRan Bagdad, Inc., whose address for purposes of this filing is Land and Water Department, 333 North Central Ave., Phoenix, Arizona 85004, intends to hold the mining claims and/or mill sites described on Exhibit A attached hereto for the assessment year ending at 12 o'clock, noon, on September 1, 2019 by payment of the annual maintenance fee of \$155 per claim or site. Payment of such amount is made herewith for such assessment year for each of the claims and sites, the name, and BLM serial number with the book and page or index number of recording of the location notice in the official records of Yavapai County, Arizona, of which, is set forth on Exhibit A attached hereto and by this reference incorporated herein.


 Carolyn Loder for
 Freeport-McMoRan Bagdad, Inc.


State of Arizona)
) ss.
 County of Maricopa)

RECEIVED
 91 M AZ STATE OFFICE
 2018 AUG -9 A 9:56
 PHOENIX, ARIZONA

The foregoing instrument was acknowledged before me on August 1st, 2018, by Carolyn Loder, on behalf of Freeport-McMoRan Bagdad, Inc.

(Seal)

 **STEPHANIE D. TURTON**
 Notary Public - State of Arizona
 MARICOPA COUNTY
 My Commission Expires Nov. 18, 2019


 Notary Public
 My commission expires: 11-18-2019

RECORDED
 AUG 13 2018

EXHIBIT A

County: Yavapai

State: AZ

BLM Serial #	Claim Name	Original Recording		Amended Recording		Location
		Recording #	Page #	Recording #	Page #	
AMC 031840 7	RS 129	1185	243			SEC34-T15N-R10W
AMC 031841	RS 130	1185	245			SEC34-T15N-R10W
AMC 031842	RS 131	1185	247			SEC34-T15N-R10W
AMC 031843	RS 132	1185	249			SEC34-T15N-R10W
AMC 031844	RS 133	1185	251			SEC34-T15N-R10W
AMC 031845	RS 134	1185	253			SEC34-T15N-R10W
AMC 031846	RS 135	1185	255			SEC34-T15N-R10W
AMC 031847 J	RS 136	1185	257			SEC34-T15N-R10W
AMC 031856 7	RS 145	1185	275			SEC34-T15N-R10W
AMC 031857	RS 146	1185	277			SEC34-T15N-R10W
AMC 031858	RS 147	1185	279			SEC34-T15N-R10W
AMC 031859	RS 148	1185	281			SEC34-T15N-R10W
AMC 031860	RS 149	1185	283			SEC34-T15N-R10W
AMC 031861	RS 150	1185	285			SEC34-T15N-R10W
AMC 031862	RS 151	1185	287			SEC34-T15N-R10W
AMC 031863 J	RS 152	1185	289			SEC34-T15N-R10W
AMC 031872 7	RS 165	1185	307			SEC34-T15N-R10W
AMC 031873	RS 166	1185	309			SEC34-T15N-R10W
AMC 031874	RS 167	1185	311			SEC34-T15N-R10W
AMC 031875 J	RS 168	1185	313			SEC34-T15N-R10W
AMC 031884 7	RS 181	1185	331			SEC34-T15N-R10W
AMC 031885	RS 182	1185	333			SEC34-T15N-R10W
AMC 031886	RS 183	1185	335			SEC34-T15N-R10W
AMC 031887 J	RS 184	1185	337			SEC34-T15N-R10W
AMC 031896 7	RS 197	1185	355			SEC34-T15N-R10W
AMC 031897	RS 198	1185	357			SEC34-T15N-R10W
AMC 031898	RS 199	1185	359			SEC34-T15N-R10W
AMC 031899	RS 200	1185	361			SEC34-T15N-R10W
AMC 031900	RS 213	1185	363			SEC34-T15N-R10W
AMC 031901	RS 214	1185	365			SEC34-T15N-R10W
AMC 031902 J	RS 215	1185	367			SEC34-T15N-R10W
AMC 031903 7	RS 216	1185	369			SEC34-T15N-R10W
AMC 038690 7	DEER NO. 3	580	730			SEC12-T14N-R10W
AMC 038691	DEER NO. 4	580	731			SEC12-T14N-R10W
AMC 038692	DEER NO. 5	580	732			SEC12-T14N-R10W
AMC 038693	DEER NO. 6	580	733			SEC12-T14N-R10W
AMC 038694	DEER NO. 7A	1202	282			SEC12-T14N-R10W
AMC 038695 J	DEER NO. 8A	1202	284			SEC12-T14N-R10W

Date: 10/30/2017

RECEIVED
 DEPT. OF INTERIOR
 BUREAU OF LAND MANAGEMENT
 PHOENIX, ARIZONA
 280 AUG 19 9 58 AM '17

NO. OF CLAIMS: 1108
 AMOUNT: 176,740.00
 RECEIPT NO. 4230944

Page 1

EXHIBIT A

County: Yavapai

State: AZ

BLM Serial #	Claim Name	Original Recording		Amended Recording		Location
		Recording #	Page #	Recording #	Page #	
AMC 038696 ←	DEER NO. 9	580	881			SEC12-T14N-R10W
AMC 038708 ↗	DEER # 21	669	962			SEC12-T14N-R10W
AMC 038709	DEER # 22	669	963			SEC12-T14N-R10W
AMC 038710	DEER # 23	669	964			SEC12-T14N-R10W
AMC 038711	DEER # 24	669	965			SEC12-T14N-R10W
AMC 038712	DEER # 25	669	966			SEC12-T14N-R10W
AMC 038713	DEER # 26	669	967			SEC12-T14N-R10W
AMC 038714	DEER # 27	669	968			SEC12-T14N-R10W
AMC 038715	DEER # 28	669	969			SEC13-T14N-R10W
AMC 038716	DEER # 29	669	970			SEC13-T14N-R10W
AMC 038717	DEER # 30	669	971			SEC12-T14N-R10W
AMC 038718	DEER # 31	669	972			SEC12-T14N-R10W
AMC 038719	DEER # 32	669	973			SEC12-T14N-R10W
AMC 038720	DEER # 33	669	974			SEC12-T14N-R10W
AMC 038721	DEER # 34	669	975			SEC13-T14N-R10W
AMC 038722	DEER # 35	669	976			SEC13-T14N-R10W
AMC 038723	DEER # 36	669	977			SEC13-T14N-R10W
AMC 038724	DEER # 37	669	978			SEC13-T14N-R10W
AMC 038725	DEER # 38	669	979			SEC12-T14N-R10W
AMC 038726	DEER # 39	669	980			SEC12-T14N-R10W
AMC 038727	DEER # 40	669	981			SEC12-T14N-R10W
AMC 038728	DEER # 41	669	982			SEC12-T14N-R10W
AMC 038729	DEER # 42	669	983			SEC13-T14N-R10W
AMC 038730	DEER # 43	669	984			SEC13-T14N-R10W
AMC 038731	DEER # 44	669	985			SEC13-T14N-R10W
AMC 038732	DEER # 45	669	986			SEC13-T14N-R10W
AMC 038733	DEER # 46	669	987			SEC13-T14N-R10W
AMC 038734	DEER # 47	669	988			SEC13-T14N-R10W
AMC 038735	DEER # 48	669	989			SEC11-T14N-R10W
AMC 038736	DEER # 49	669	990			SEC11-T14N-R10W
AMC 038737	DEER # 50	669	991			SEC14-T14N-R10W
AMC 038738	DEER # 51	669	992			SEC14-T14N-R10W
AMC 038739	DEER # 52	669	993			SEC14-T14N-R10W
AMC 038740	DEER # 53 (RELOCATION)	695	390			SEC13-T14N-R10W
AMC 038741	DEER # 54	669	995			SEC14-T14N-R10W
AMC 038742	DEER # 55	669	996			SEC14-T14N-R10W
AMC 038743	DEER # 56	669	997			SEC14-T14N-R10W
AMC 038744 ↘	DEER # 57	669	998			SEC14-T14N-R10W

Date: 10/30/2017

RECEIVED
 RIMA STATE OFFICE
 PHOENIX ARIZONA
 10/30/2017

EXHIBIT A

County: Yavapai

State: AZ

BLM Serial #	Claim Name	Original Recording		Amended Recording		Location
		Recording #	Page #	Recording #	Page #	
AMC 038745	DEER # 58	669	999			SEC14-T14N-R10W
AMC 038746	DEER # 59	670	001			SEC14-T14N-R10W
AMC 038747	DEER # 60 (RELOCATION)	695	391			SEC14-T14N-R10W
AMC 038748	DEER # 61	670	003			SEC14-T14N-R10W
AMC 038749	DEER # 62	670	004			SEC14-T14N-R10W
AMC 038750	DEER # 63	670	005			SEC14-T14N-R10W
AMC 038751	DEER # 64	670	006			SEC14-T14N-R10W
AMC 038767	DEER # 81	938	474			SEC12-T14N-R10W
AMC 038768	DEER # 82	938	475			SEC12-T14N-R10W
AMC 038769	DEER # 83	938	476			SEC12-T14N-R10W
AMC 038770	DEER # 84	938	477			SEC12-T14N-R10W
AMC 062882	KEYNOTE	108	189			SEC20-T14N-R09W
AMC 062883	MOON ANCHOR	076	374			SEC19-T14N-R09W
AMC 062884	BIRD EYE	076	375			SEC19-T14N-R09W
AMC 062885	LONGVIEW	050	191	071	025	SEC30-T14N-R09W
AMC 062886	NINO	017	007			SEC19-T14N-R09W
AMC 062887	QUEEN EXTENSION #1	004	538			SEC20-T14N-R09W
AMC 062888	BRUCE #1	608	348			SEC19-T14N-R09W
AMC 062889	BRUCE #3	608	350			SEC19-T14N-R09W
AMC 062890	R & R #2	608	345			SEC18-T14N-R09W
AMC 062891	JOS #5	576	129			SEC19-T14N-R09W
AMC 062892	JOS #6	576	130			SEC19-T14N-R09W
AMC 062893	CYPRUS NO 1	005	483	025	589	SEC20-T14N-R09W
AMC 062894	CYPRUS NO 2	005	484	025	590	SEC20-T14N-R09W
AMC 062895	CYPRUS NO 3	005	485	025	591	SEC20-T14N-R09W
AMC 062896	CYPRUS NO. 4	013	022	049	525	SEC20-T14N-R09W
AMC 062897	CYPRUS NO. 5	013	023	049	526	SEC17-T14N-R09W
AMC 062898	CYPRUS NO 6	013	024	049	527	SEC20-T14N-R09W
AMC 062899	CYPRUS #7	049	528			SEC19-T14N-R09W
AMC 062900	CYPRUS #8	049	529			SEC19-T14N-R09W
AMC 062901	CYPRUS #9	049	530			SEC19-T14N-R09W
AMC 062902	CYPRUS #10	049	531			SEC19-T14N-R09W
AMC 062903	CYPRUS #11	049	532			SEC19-T14N-R09W
AMC 062904	CYPRUS #12	049	533			SEC19-T14N-R09W
AMC 062905	CYPRUS #13	049	534			SEC19-T14N-R09W
AMC 062906	CYPRUS # 14	071	024			SEC20-T14N-R09W
AMC 062907	CYPRUS #15	162	190			SEC18-T14N-R09W

Date: 10/30/2017

RECEIVED
 21 AUG 19 9 50 AM '17
 FEDERAL BUREAU OF INVESTIGATION
 FBI - PHOENIX

EXHIBIT A

County: Yavapai

State: AZ

BLM Serial #	Claim Name	Original Recording		Amended Recording		Location
		Recording #	Page #	Recording #	Page #	
AMC 062908	L. & W.	015	227			SEC19-T14N-R09W
AMC 062909	L. & W. NO. 3	015	230			SEC19-T14N-R09W
AMC 062910	L. & W. NO. 4	015	231			SEC19-T14N-R09W
AMC 062911	L. & W. NO. 5	015	232			SEC19-T14N-R09W
AMC 062912	BETA NO. 1	013	546			SEC19-T14N-R09W
AMC 062913	BETA NO. 2	013	547	025	588	SEC19-T14N-R09W
AMC 062914	BETA NO. 3	013	548			SEC19-T14N-R09W
AMC 062915	PLYMOUTH	131	046			SEC17-T14N-R09W
AMC 062916	PLYMOUTH EXTENSION	156	246			SEC20-T14N-R09W
AMC 063176	OCTAROON	144	367			SEC14-T14N-R10W
AMC 063177	OCTAROON NO. 1	144	368			SEC14-T14N-R10W
AMC 063178	RED MT. COPPER NO 1	358	215			SEC14-T14N-R10W
AMC 063179	RED MT. COPPER NO 2	358	216			SEC14-T14N-R10W
AMC 063180	RED MT. COPPER NO 3	358	217			SEC14-T14N-R10W
AMC 063181	RED MT. COPPER NO 4	358	218			SEC14-T14N-R10W
AMC 063182	RED MT. COPPER NO 5	358	219			SEC14-T14N-R10W
AMC 063183	RED MT. COPPER NO 6	358	220			SEC14-T14N-R10W
AMC 063184	RED MT. COPPER NO 7	358	221			SEC14-T14N-R10W
AMC 063185	RED MT. COPPER NO 8	358	222			SEC14-T14N-R10W
AMC 063186	RED MT. COPPER NO 9	358	223			SEC23-T14N-R10W
AMC 063187	COPPER-RIDGE NO 1	358	206			SEC14-T14N-R10W
AMC 063188	COPPER-RIDGE NO 2	358	207			SEC15-T14N-R10W
AMC 063189	COPPER-RIDGE NO 3	358	208			SEC15-T14N-R10W
AMC 063190	COPPER RIDGE NO 4	358	209			SEC14-T14N-R10W
AMC 063191	COPPER RIDGE NO 5	358	210			SEC15-T14N-R10W
AMC 063192	COPPER RIDGE NO 6	358	211			SEC22-T14N-R10W
AMC 063193	COPPER RIDGE NO 7	358	212			SEC22-T14N-R10W
AMC 063194	COPPER RIDGE NO 8	358	213			SEC22-T14N-R10W
AMC 063195	COPPER RIDGE NO 9	358	214			SEC22-T14N-R10W
AMC 063196	ISO #1	563	346			SEC14-T14N-R10W
AMC 063197	ISO #2	563	347			SEC15-T14N-R10W
AMC 063198	ISO #3	563	348			SEC15-T14N-R10W
AMC 063199	ISO #4	563	349			SEC15-T14N-R10W

Date: 10/30/2017

Page 4

RECEIVED
 AUG 9 10 56 AM '17
 PHOENIX, ARIZONA

EXHIBIT A

County: Yavapai

State: AZ

<u>BLM Serial #</u>	<u>Claim Name</u>	<u>Original Recording</u>		<u>Amended Recording</u>		<u>Location</u>
		<u>Recording #</u>	<u>Page #</u>	<u>Recording #</u>	<u>Page #</u>	
AMC 063200	ISO #5	563	350			SEC15-T14N-R10W
AMC 063201	ISO #6	563	351			SEC15-T14N-R10W
AMC 063202	ISO #7	563	352			SEC23-T14N-R10W
AMC 063203	ISO #8	563	353			SEC23-T14N-R10W
AMC 063204	ISO #9	563	354			SEC23-T14N-R10W
AMC 063205	ISO #10	563	355			SEC22-T14N-R10W
AMC 063206	ISO #11	563	356			SEC22-T14N-R10W
AMC 063207	ISO #12	563	357			SEC22-T14N-R10W
AMC 063208	ISO #13	563	358			SEC15-T14N-R10W
AMC 063209	ISO #14	563	359			SEC22-T14N-R10W
AMC 063210	ISO #15	568	502			SEC15-T14N-R10W
AMC 063211	ISO #16	568	503			SEC15-T14N-R10W
AMC 079981	R & R #1	608	344			SEC19-T14N-R09W
AMC 079982	R & R #3	608	346			SEC18-T14N-R09W
AMC 079983	R & R #4	608	347			SEC19-T14N-R09W
AMC 079984	BRUCE #2	608	349			SEC19-T14N-R09W
AMC 079985	JOS #1	576	125			SEC19-T14N-R09W
AMC 079986	JOS #2	576	126			SEC19-T14N-R09W
AMC 079987	JOS #3	576	127	761	181	SEC19-T14N-R09W
AMC 079988	JOS #4	576	128			SEC19-T14N-R09W
AMC 079989	COMBINE NO. 2	511	463			SEC18-T14N-R09W
AMC 079990	L. & W. NO. 1	015	228			SEC19-T14N-R09W
AMC 079991	L. & W. NO. 2	015	229			SEC19-T14N-R09W
AMC 079992	L. & W. NO. 6	015	233			SEC19-T14N-R09W
AMC 079993	L. & W. FRACTION	015	226	761	182	SEC19-T14N-R09W
AMC 079994	POSSIBILITIES NO. 1	015	225			SEC19-T14N-R09W
AMC 159967	BM 1	1441	332			SEC09-T14N-R09W
AMC 159968	BM 2	1441	334			SEC09-T14N-R09W
AMC 305766	BEV 1	2265	277			SEC09-T14N-R09W
AMC 305767	BEV 2	2265	279			SEC09-T14N-R09W
AMC 305768	BEV 3	2265	281			SEC09-T14N-R09W
AMC 305769	BEV 4	2265	283			SEC09-T14N-R09W
AMC 305770	BEV 5	2265	285			SEC09-T14N-R09W
AMC 305771	BEV 6	2265	287			SEC09-T14N-R09W
AMC 305772	BEV 7	2265	289			SEC09-T14N-R09W
AMC 305773	BEV 8	2265	291			SEC09-T14N-R09W
AMC 305774	BEV 9	2265	293			SEC09-T14N-R09W
AMC 305775	BEV 10	2265	295			SEC09-T14N-R09W

Date: 10/30/2017

RECEIVED
 DIM AZ STATE OFFICE
 2018 AUG -9 10:56 AM
 PHOENIX ARIZONA

EXHIBIT A

County: Yavapai

State: AZ

BLM Serial #	Claim Name	Original Recording		Amended Recording		Location
		Recording #	Page #	Recording #	Page #	
AMC 305776	BEV 11	2265	297			SEC09-T14N-R09W
AMC 305777	BEV 12	2265	299			SEC09-T14N-R09W
AMC 305778	BEV 13	2265	301			SEC09-T14N-R09W
AMC 305779	BEV 14	2265	303			SEC09-T14N-R09W
AMC 305780	BEV 15	2265	305			SEC09-T14N-R09W
AMC 305781	BEV 16	2265	307			SEC09-T14N-R09W
AMC 305782	BEV 17	2265	309			SEC09-T14N-R09W
AMC 305783	BEV 18	2265	311			SEC09-T14N-R09W
AMC 305784	BEV 19	2265	313			SEC09-T14N-R09W
AMC 305785	BEV 20	2265	315			SEC09-T14N-R09W
AMC 305786	BEV 21	2265	317			SEC09-T14N-R09W
AMC 305787	BEV 22	2265	319			SEC09-T14N-R09W
AMC 305788	BEV 23	2265	321			SEC09-T14N-R09W
AMC 305789	BEV 24	2265	323			SEC09-T14N-R09W
AMC 305790	BEV 25	2265	325			SEC09-T14N-R09W
AMC 305791	BEV 26	2265	327			SEC09-T14N-R09W
AMC 305792	BEV 27	2265	329			SEC09-T14N-R09W
AMC 305793	BEV 28	2265	331			SEC09-T14N-R09W
AMC 305794	BEV 29	2265	333			SEC09-T14N-R09W
AMC 305795	BEV 30	2265	335			SEC09-T14N-R09W
AMC 305796	BEV 31	2265	337			SEC09-T14N-R09W
AMC 305797	BEV 32	2265	339			SEC09-T14N-R09W
AMC 305798	BEV 33	2265	341			SEC09-T14N-R09W
AMC 305799	BEV 34	2265	343			SEC09-T14N-R09W
AMC 305800	BEV 35	2265	345			SEC09-T14N-R09W
AMC 305801	BEV 36	2265	347			SEC09-T14N-R09W
AMC 305802	BEV 37	2265	349			SEC09-T14N-R09W
AMC 305803	BEV 38	2265	351			SEC09-T14N-R09W
AMC 305804	BEV 39	2265	353			SEC09-T14N-R09W
AMC 305805	BEV 40	2265	355			SEC09-T14N-R09W
AMC 305806	BEV 41	2265	357			SEC09-T14N-R09W
AMC 305807	BEV 42	2265	359			SEC09-T14N-R09W
AMC 305808	BEV 43	2265	361			SEC09-T14N-R09W
AMC 305809	BEV 44	2265	363			SEC09-T14N-R09W
AMC 305810	BEV 45	2265	365			SEC09-T14N-R09W
AMC 305811	BEV 46	2265	367			SEC09-T14N-R09W
AMC 305812	BEV 47	2265	369			SEC09-T14N-R09W
AMC 305813	BEV 48	2265	371			SEC09-T14N-R09W

RECEIVED
 DEPT. OF INTERIOR
 PHOENIX, ARIZONA
 2010 AUG -9 AM 9:56

EXHIBIT A

County: Yavapai

State: AZ

<u>BLM Serial #</u>	<u>Claim Name</u>	<u>Original Recording</u>		<u>Amended Recording</u>		<u>Location</u>
		<u>Recording #</u>	<u>Page #</u>	<u>Recording #</u>	<u>Page #</u>	
AMC 305814	BEV 49	2265	373			SEC09-T14N-R09W
AMC 305815	BEV 50	2265	375			SEC09-T14N-R09W
AMC 305816	BEV 51	2265	377			SEC09-T14N-R09W
AMC 305817	BEV 52	2265	379			SEC09-T14N-R09W
AMC 305818	BEV 53	2265	381			SEC09-T14N-R09W
AMC 305819	BEV 54	2265	383			SEC09-T14N-R09W
AMC 308466	FSM #1	2297	161			SEC20-T14N-R09W
AMC 308467	FSM #2	2297	163			SEC20-T14N-R09W
AMC 308468	FSM #3	2297	165			SEC20-T14N-R09W
AMC 308469	FSM #4	2297	167			SEC20-T14N-R09W
AMC 308470	FSM #5	2297	169			SEC20-T14N-R09W
AMC 308471	FSM #6	2297	171			SEC20-T14N-R09W
AMC 308472	FSM #7	2297	173			SEC20-T14N-R09W
AMC 308473	JWH #1	2297	105			SEC07-T14N-R09W
AMC 308474	JWH #2	2297	107			SEC07-T14N-R09W
AMC 308475	JWH #3	2297	109			SEC07-T14N-R09W
AMC 308476	JWH #4	2297	111			SEC07-T14N-R09W
AMC 308477	JWH #5	2297	113			SEC07-T14N-R09W
AMC 308478	JWH #6	2297	115			SEC07-T14N-R09W
AMC 308479	JWH #7	2297	117			SEC07-T14N-R09W
AMC 308480	JWH #8	2297	119			SEC07-T14N-R09W
AMC 308481	JWH #9	2297	121			SEC07-T14N-R09W
AMC 308482	JWH #10	2297	123			SEC07-T14N-R09W
AMC 308483	JWH #11	2297	125			SEC07-T14N-R09W
AMC 308484	JWH #12	2297	127			SEC07-T14N-R09W
AMC 308485	JWH #13	2297	129			SEC07-T14N-R09W
AMC 308486	JWH #14	2297	131			SEC07-T14N-R09W
AMC 308487	JWH #15	2297	133			SEC07-T14N-R09W
AMC 308488	JWH #16	2297	135			SEC07-T14N-R09W
AMC 308489	JWH #17	2297	137			SEC07-T14N-R09W
AMC 308490	JWH #18	2297	139			SEC07-T14N-R09W
AMC 308491	JWH #19	2297	141			SEC07-T14N-R09W
AMC 308492	JWH #20	2297	143			SEC07-T14N-R09W
AMC 308493	JWH #21	2297	145			SEC18-T14N-R09W
AMC 308494	JWH #22	2297	147			SEC18-T14N-R09W
AMC 308495	JWH #23	2297	149			SEC18-T14N-R09W
AMC 308496	JWH #24	2297	151			SEC18-T14N-R09W
AMC 308497	JWH #25	2297	153			SEC18-T14N-R09W

RECEIVED
 AZ STATE OFFICE
 PHOENIX
 2017 AUG - 9
 9:51 AM

EXHIBIT A

County: Yavapai

State: AZ

BLM Serial #	Claim Name	Original Recording		Amended Recording		Location
		Recording #	Page #	Recording #	Page #	
AMC 308498	JWH #26	2297	155			SEC18-T14N-R09W
AMC 308499	JWH #27	2297	157			SEC18-T14N-R09W
AMC 308500	JWH #28	2297	159			SEC18-T14N-R09W
AMC 308501	JWH #29	2298	320			SEC13-T14N-R10W
AMC 308502	JWH #30	2298	322			SEC13-T14N-R10W
AMC 308503	JWH #31	2298	324			SEC18-T14N-R09W
AMC 308504	JWH #32	2298	326			SEC18-T14N-R09W
AMC 308505	JWH #33	2298	328			SEC18-T14N-R09W
AMC 308506	JWH #34	2298	330			SEC18-T14N-R09W
AMC 308507	JWH #35	2298	332			SEC18-T14N-R09W
AMC 308508	JWH #36	2298	334			SEC18-T14N-R09W
AMC 308509	JWH #37	2298	336			SEC18-T14N-R09W
AMC 308510	JWH #38	2298	338			SEC13-T14N-R10W
AMC 308511	JWH #39	2298	340			SEC13-T14N-R10W
AMC 308512	JWH #40	2298	342			SEC13-T14N-R10W
AMC 308513	JWH #41	2298	344			SEC18-T14N-R09W
AMC 308514	JWH #42	2298	346			SEC18-T14N-R09W
AMC 308515	JWH #43	2298	348			SEC18-T14N-R09W
AMC 308516	JWH #44	2298	350			SEC18-T14N-R09W
AMC 308517	JWH #45	2298	352			SEC18-T14N-R09W
AMC 308518	JWH #46	2298	354			SEC18-T14N-R09W
AMC 308519	JWH #47	2298	356			SEC18-T14N-R09W
AMC 308520	JWH #48	2298	358			SEC18-T14N-R09W
AMC 308521	JWH #49	2298	360			SEC13-T14N-R10W
AMC 308522	JWH #50	2298	362			SEC13-T14N-R10W
AMC 308523	JWH #51	2298	364			SEC18-T14N-R09W
AMC 308524	JWH #52	2298	366			SEC18-T14N-R09W
AMC 308525	JWH #53	2298	368			SEC18-T14N-R09W
AMC 308526	JWH #54	2298	370			SEC18-T14N-R09W
AMC 308527	JWH #55	2298	372			SEC18-T14N-R09W
AMC 308528	JWH #56	2298	374			SEC18-T14N-R09W
AMC 308529	JWH #57	2298	376			SEC18-T14N-R09W
AMC 308530	JWH #58	2298	378			SEC18-T14N-R09W
AMC 308531	JWH #59	2298	380			SEC18-T14N-R09W
AMC 308532	JWH #60	2298	382			SEC19-T14N-R09W
AMC 308533	JWH #61	2298	384			SEC19-T14N-R09W
AMC 308534	JWH #62	2298	386			SEC19-T14N-R09W
AMC 308535	JWH #63	2298	388			SEC19-T14N-R09W

RECEIVED
 DIM AZ STATE OFFICE
 200 AUG -9 A 9:55
 PHOTO XRAY TONNA

EXHIBIT A

County: Yavapai

State: AZ

BLM Serial #	Claim Name	Original Recording		Amended Recording		Location
		Recording #	Page #	Recording #	Page #	
AMC 308536	JWH #64	2298	390			SEC19-T14N-R09W
AMC 308537	JWH #65	2298	392			SEC19-T14N-R09W
AMC 308538	JWH #66	2298	394			SEC19-T14N-R09W
AMC 308539	JWH #67	2298	396			SEC19-T14N-R09W
AMC 308540	JWH #68	2298	398			SEC19-T14N-R09W
AMC 308541	JWH #69	2298	400			SEC24-T14N-R10W
AMC 308542	JWH #70	2298	402			SEC24-T14N-R10W
AMC 308543	JWH #71	2298	404			SEC24-T14N-R10W
AMC 308544	JWH #72	2298	406			SEC24-T14N-R10W
AMC 308545	JWH #73	2298	408			SEC24-T14N-R10W
AMC 308546	JWH #74	2298	410			SEC24-T14N-R10W
AMC 308547	JWH #75	2298	412			SEC24-T14N-R10W
AMC 308548	JWH #76	2298	414			SEC24-T14N-R10W
AMC 308549	JWH #77	2298	416			SEC24-T14N-R10W
AMC 317120	LAW 1	2407	887			SEC28-T15N-R10W
AMC 317121	LAW 2	2407	889			SEC28-T15N-R10W
AMC 317122	LAW 3	2407	891			SEC28-T15N-R10W
AMC 317123	LAW 4	2407	893			SEC28-T15N-R10W
AMC 317124	LAW 5	2407	895			SEC33-T15N-R10W
AMC 317125	LAW 6	2407	897			SEC33-T15N-R10W
AMC 317126	LAW 7	2407	899			SEC33-T15N-R10W
AMC 317127	LAW 8	2407	901			SEC33-T15N-R10W
AMC 317128	LAW 9	2407	903			SEC33-T15N-R10W
AMC 317129	LAW 10	2407	905			SEC33-T15N-R10W
AMC 317130	LAW 11	2407	907			SEC33-T15N-R10W
AMC 317131	LAW 12	2407	909			SEC33-T15N-R10W
AMC 317132	LAW 13	2407	911			SEC28-T15N-R10W
AMC 317133	LAW 14	2407	913			SEC28-T15N-R10W
AMC 317134	LAW 15	2407	915			SEC28-T15N-R10W
AMC 317135	LAW 16	2407	917			SEC28-T15N-R10W
AMC 317136	LAW 17	2407	919			SEC33-T15N-R10W
AMC 317137	LAW 18	2407	921			SEC33-T15N-R10W
AMC 317138	LAW 19	2407	923			SEC33-T15N-R10W
AMC 317139	LAW 20	2407	925			SEC33-T15N-R10W
AMC 317140	LAW 21	2407	927			SEC33-T15N-R10W
AMC 317141	LAW 22	2407	929			SEC33-T15N-R10W
AMC 317142	LAW 23	2407	931			SEC33-T15N-R10W
AMC 317143	LAW 24	2407	933			SEC33-T15N-R10W

RECEIVED
 PHOENIX ARIZONA
 14 AUG 19 11 57 AM '17

EXHIBIT A

County: Yavapai

State: AZ

BLM Serial #	Claim Name	Original Recording		Amended Recording		Location
		Recording #	Page #	Recording #	Page #	
AMC 317144	LAW 25	2407	934			SEC28-T15N-R10W
AMC 317145	LAW 26	2407	936			SEC28-T15N-R10W
AMC 317146	LAW 27	2407	938			SEC28-T15N-R10W
AMC 317147	LAW 28	2407	940			SEC28-T15N-R10W
AMC 317148	LAW 29	2407	942			SEC28-T15N-R10W
AMC 317149	LAW 30	2407	943			SEC28-T15N-R10W
AMC 317150	LAW 31	2407	945			SEC28-T15N-R10W
AMC 317151	LAW 32	2407	947			SEC28-T15N-R10W
AMC 317152	LAW 33	2407	949			SEC33-T15N-R10W
AMC 317153	LAW 34	2407	951			SEC33-T15N-R10W
AMC 317154	LAW 35	2407	953			SEC33-T15N-R10W
AMC 317155	LAW 36	2407	955			SEC33-T15N-R10W
AMC 317156	LAW 37	2407	957			SEC33-T15N-R10W
AMC 317157	LAW 38	2407	959			SEC33-T15N-R10W
AMC 317158	LAW 39	2407	961			SEC33-T15N-R10W
AMC 317159	LAW 40	2407	963			SEC33-T15N-R10W
AMC 317160	LAW 41	2407	965			SEC28-T15N-R10W
AMC 317161	LAW 42	2407	967			SEC28-T15N-R10W
AMC 317162	LAW 43	2407	969			SEC28-T15N-R10W
AMC 317163	LAW 44	2407	971			SEC28-T15N-R10W
AMC 317164	LAW 45	2407	973			SEC28-T15N-R10W
AMC 317165	LAW 46	2407	975			SEC28-T15N-R10W
AMC 317166	LAW 47	2407	977			SEC28-T15N-R10W
AMC 317167	LAW 48	2407	979			SEC28-T15N-R10W
AMC 317168	LAW 49	2407	981			SEC33-T15N-R10W
AMC 317169	LAW 50	2407	983			SEC33-T15N-R10W
AMC 317170	LAW 51	2407	985			SEC33-T15N-R10W
AMC 317171	LAW 52	2407	987			SEC33-T15N-R10W
AMC 317172	LAW 53	2407	989			SEC33-T15N-R10W
AMC 317173	LAW 54	2407	991			SEC33-T15N-R10W
AMC 317174	LAW 55	2407	993			SEC33-T15N-R10W
AMC 317175	LAW 56	2407	995			SEC33-T15N-R10W
AMC 317176	LAW 57	2407	997			SEC28-T15N-R10W
AMC 317177	LAW 58	2407	999			SEC28-T15N-R10W
AMC 317178	LAW 59	2408	1			SEC28-T15N-R10W
AMC 317179	LAW 60	2408	3			SEC28-T15N-R10W
AMC 317180	LAW 61	2408	5			SEC28-T15N-R10W
AMC 317181	LAW 62	2408	7			SEC28-T15N-R10W

RECEIVED
 11 M AZ STATE OFFICE
 2018 AUG -9 A 9:51
 PHOTOCOPY SECTION

EXHIBIT A

County: Yavapai

State: AZ

BLM Serial #	Claim Name	Original Recording		Amended Recording		Location
		Recording #	Page #	Recording #	Page #	
AMC 317182	LAW 63	2408	9			SEC28-T15N-R10W
AMC 317183	LAW 64	2408	11			SEC28-T15N-R10W
AMC 317184	LAW 65	2408	13			SEC33-T15N-R10W
AMC 317185	LAW 66	2408	15			SEC33-T15N-R10W
AMC 317186	LAW 67	2408	17			SEC33-T15N-R10W
AMC 317187	LAW 68	2408	19			SEC33-T15N-R10W
AMC 317188	LAW 69	2408	21			SEC33-T15N-R10W
AMC 317189	LAW 70	2408	23			SEC33-T15N-R10W
AMC 317190	LAW 71	2408	25			SEC33-T15N-R10W
AMC 317191	LAW 72	2408	27			SEC33-T15N-R10W
AMC 317192	LAW 73	2408	29			SEC28-T15N-R10W
AMC 317193	LAW 74	2408	31			SEC28-T15N-R10W
AMC 317194	LAW 75	2408	33			SEC28-T15N-R10W
AMC 317195	LAW 76	2408	35			SEC28-T15N-R10W
AMC 317196	LAW 77	2408	37			SEC28-T15N-R10W
AMC 317197	LAW 78	2408	39			SEC28-T15N-R10W
AMC 317198	LAW 79	2408	41			SEC28-T15N-R10W
AMC 317199	LAW 80	2408	43			SEC28-T15N-R10W
AMC 317200	LAW 81	2408	45			SEC33-T15N-R10W
AMC 317201	LAW 82	2408	47			SEC33-T15N-R10W
AMC 317202	LAW 83	2408	49			SEC33-T15N-R10W
AMC 317203	LAW 84	2408	51			SEC33-T15N-R10W
AMC 317204	LAW 85	2408	53			SEC33-T15N-R10W
AMC 317205	LAW 86	2408	55			SEC33-T15N-R10W
AMC 317206	LAW 87	2408	57			SEC33-T15N-R10W
AMC 317207	LAW 88	2408	59			SEC33-T15N-R10W
AMC 317208	LAW 89	2408	61			SEC28-T15N-R10W
AMC 317209	LAW 90	2408	63			SEC28-T15N-R10W
AMC 317210	LAW 91	2408	65			SEC28-T15N-R10W
AMC 317211	LAW 92	2408	67			SEC28-T15N-R10W
AMC 317212	LAW 93	2408	69			SEC28-T15N-R10W
AMC 317213	LAW 94	2408	71			SEC28-T15N-R10W
AMC 317214	LAW 95	2408	73			SEC28-T15N-R10W
AMC 317215	LAW 96	2408	75			SEC28-T15N-R10W
AMC 317216	LAW 97	2408	77			SEC33-T15N-R10W
AMC 317217	LAW 98	2408	79			SEC33-T15N-R10W
AMC 317218	LAW 99	2408	81			SEC33-T15N-R10W
AMC 317219	LAW 100	2408	83			SEC33-T15N-R10W

RECEIVED
 OFFICE
 OF THE
 STATE CLERK
 PHOENIX, ARIZONA
 2017 AUG -9 A 9:51

EXHIBIT A

County: Yavapai

State: AZ

BLM Serial #	Claim Name	Original Recording		Amended Recording		Location
		Recording #	Page #	Recording #	Page #	
AMC 317220	LAW 101	2408	85			SEC33-T15N-R10W
AMC 317221	LAW 102	2408	87			SEC33-T15N-R10W
AMC 317222	LAW 103	2408	89			SEC33-T15N-R10W
AMC 317223	LAW 104	2408	91			SEC33-T15N-R10W
AMC 317224	LAW 105	2408	93			SEC28-T15N-R10W
AMC 317225	LAW 106	2408	95			SEC28-T15N-R10W
AMC 317226	LAW 107	2408	97			SEC28-T15N-R10W
AMC 317227	LAW 108	2408	99			SEC28-T15N-R10W
AMC 317228	LAW 109	2408	101			SEC28-T15N-R10W
AMC 317229	LAW 110	2408	103			SEC28-T15N-R10W
AMC 317230	LAW 111	2408	105			SEC28-T15N-R10W
AMC 317231	LAW 112	2408	107			SEC28-T15N-R10W
AMC 317232	LAW 113	2408	109			SEC33-T15N-R10W
AMC 317233	LAW 114	2408	111			SEC33-T15N-R10W
AMC 317234	LAW 115	2408	113			SEC33-T15N-R10W
AMC 317235	LAW 116	2408	115			SEC33-T15N-R10W
AMC 317236	LAW 117	2408	117			SEC33-T15N-R10W
AMC 317237	LAW 118	2408	119			SEC33-T15N-R10W
AMC 317238	LAW 119	2408	121			SEC33-T15N-R10W
AMC 317239	LAW 120	2408	123			SEC33-T15N-R10W
AMC 317240	LAW 121	2408	125			SEC27-T15N-R10W
AMC 317241	LAW 122	2408	127			SEC27-T15N-R10W
AMC 317242	LAW 123	2408	129			SEC27-T15N-R10W
AMC 317243	LAW 124	2408	131			SEC27-T15N-R10W
AMC 317244	LAW 125	2408	133			SEC27-T15N-R10W
AMC 317245	LAW 126	2408	135			SEC27-T15N-R10W
AMC 317246	LAW 127	2408	137			SEC27-T15N-R10W
AMC 317247	LAW 128	2408	139			SEC27-T15N-R10W
AMC 317248	LAW 129	2408	141			SEC34-T15N-R10W
AMC 317249	LAW 130	2408	143			SEC34-T15N-R10W
AMC 317250	LAW 131	2408	145			SEC34-T15N-R10W
AMC 317251	LAW 132	2408	147			SEC34-T15N-R10W
AMC 317252	LAW 133	2408	149			SEC34-T15N-R10W
AMC 317253	LAW 134	2408	151			SEC34-T15N-R10W
AMC 317254	LAW 135	2408	153			SEC34-T15N-R10W
AMC 317255	LAW 136	2408	155			SEC34-T15N-R10W
AMC 317256	LAW 137	2408	157			SEC34-T15N-R10W
AMC 317257	LAW 138	2408	159			SEC34-T15N-R10W

RECEIVED
 PHOENIX ARIZONA
 2016 AUG -9 A 9:51
 P. M. AZ STATE OFFICE

EXHIBIT A

County: Yavapai

State: AZ

BLM Serial #	Claim Name	Original Recording		Amended Recording		Location
		Recording #	Page #	Recording #	Page #	
AMC 317258	LAW 139	2408	161			SEC34-T15N-R10W
AMC 317259	LAW 140	2408	163			SEC34-T15N-R10W
AMC 317260	LAW 141	2408	165			SEC34-T15N-R10W
AMC 317261	LAW 142	2408	167			SEC34-T15N-R10W
AMC 317262	LAW 143	2408	169			SEC34-T15N-R10W
AMC 317263	LAW 144	2408	171			SEC34-T15N-R10W
AMC 317268	LAW 149	2408	181			SEC34-T15N-R10W
AMC 317269	LAW 150	2408	183			SEC34-T15N-R10W
AMC 317270	LAW 151	2408	185			SEC34-T15N-R10W
AMC 317271	LAW 152	2408	187			SEC34-T15N-R10W
AMC 317276	LAW 157	2408	197			SEC34-T15N-R10W
AMC 317277	LAW 158	2408	199			SEC34-T15N-R10W
AMC 317278	LAW 159	2408	201			SEC34-T15N-R10W
AMC 317279	LAW 160	2408	203			SEC34-T15N-R10W
AMC 317284	LAW 165	2408	213			SEC35-T15N-R10W
AMC 317285	LAW 166	2408	215			SEC35-T15N-R10W
AMC 317286	LAW 167	2408	217			SEC35-T15N-R10W
AMC 317287	LAW 168	2408	219			SEC35-T15N-R10W
AMC 317292	LAW 173	2408	229			SEC35-T15N-R10W
AMC 317293	LAW 174	2408	231			SEC35-T15N-R10W
AMC 317294	LAW 175	2408	233			SEC35-T15N-R10W
AMC 317295	LAW 176	2408	235			SEC35-T15N-R10W
AMC 317296	LAW 177	2408	237			SEC35-T15N-R10W
AMC 317297	LAW 178	2408	239			SEC35-T15N-R10W
AMC 317298	LAW 179	2408	241			SEC35-T15N-R10W
AMC 317299	LAW 180	2408	243			SEC35-T15N-R10W
AMC 317300	LAW 181	2408	245			SEC35-T15N-R10W
AMC 317301	LAW 182	2408	247			SEC35-T15N-R10W
AMC 317302	LAW 183	2408	249			SEC35-T15N-R10W
AMC 317303	LAW 184	2408	251			SEC35-T15N-R10W
AMC 317304	LAW 185	2408	253			SEC35-T15N-R10W
AMC 317305	LAW 186	2408	255			SEC35-T15N-R10W
AMC 317306	LAW 187	2408	257			SEC35-T15N-R10W
AMC 317307	LAW 188	2408	259			SEC35-T15N-R10W
AMC 317308	LAW 189	2408	261			SEC35-T15N-R10W
AMC 317309	LAW 190	2408	263			SEC35-T15N-R10W
AMC 317310	LAW 191	2408	265			SEC35-T15N-R10W
AMC 317311	LAW 192	2408	267			SEC35-T15N-R10W

RECEIVED
 MAY 20 10 51 AM '17
 SHD CNR - ARIZONA

EXHIBIT A

County: Yavapai

State: AZ

BLM Serial #	Claim Name	Original Recording		Amended Recording		Location
		Recording #	Page #	Recording #	Page #	
AMC 317312	LAW 193	2408	269			SEC26-T15N-R10W
AMC 317313	LAW 194	2408	271			SEC26-T15N-R10W
AMC 317314	LAW 195	2408	273			SEC26-T15N-R10W
AMC 317315	LAW 196	2408	275			SEC26-T15N-R10W
AMC 317316	LAW 197	2408	277			SEC35-T15N-R10W
AMC 317317	LAW 198	2408	279			SEC35-T15N-R10W
AMC 317318	LAW 199	2408	281			SEC35-T15N-R10W
AMC 317319	LAW 200	2408	283			SEC35-T15N-R10W
AMC 317320	LAW 201	2408	285			SEC35-T15N-R10W
AMC 317321	LAW 202	2408	287			SEC35-T15N-R10W
AMC 317322	LAW 203	2408	289			SEC35-T15N-R10W
AMC 317323	LAW 204	2408	291			SEC35-T15N-R10W
AMC 317324	LAW 205	2408	293			SEC26-T15N-R10W
AMC 317325	LAW 206	2408	295			SEC26-T15N-R10W
AMC 317326	LAW 207	2408	297			SEC26-T15N-R10W
AMC 317327	LAW 208	2408	299			SEC35-T15N-R10W
AMC 317328	LAW 209	2408	301			SEC35-T15N-R10W
AMC 317329	LAW 210	2408	303			SEC35-T15N-R10W
AMC 317330	LAW 211	2408	305			SEC35-T15N-R10W
AMC 317331	LAW 212	2408	307			SEC35-T15N-R10W
AMC 317332	LAW 213	2408	309			SEC35-T15N-R10W
AMC 317333	LAW 214	2408	311			SEC26-T15N-R10W
AMC 317334	LAW 215	2408	313			SEC26-T15N-R10W
AMC 317335	LAW 216	2408	315			SEC26-T15N-R10W
AMC 317336	LAW 217	2408	317			SEC26-T15N-R10W
AMC 317337	LAW 218	2408	319			SEC26-T15N-R10W
AMC 317338	LAW 219	2408	321			SEC26-T15N-R10W
AMC 317339	LAW 220	2408	323			SEC35-T15N-R10W
AMC 317340	LAW 221	2408	325			SEC35-T15N-R10W
AMC 317341	LAW 222	2408	327			SEC35-T15N-R10W
AMC 317342	LAW 223	2408	329			SEC35-T15N-R10W
AMC 317343	LAW 224	2408	331			SEC35-T15N-R10W
AMC 317344	LAW 225	2408	333			SEC35-T15N-R10W
AMC 317345	LAW 226	2408	335			SEC35-T15N-R10W
AMC 317346	LAW 227	2408	337			SEC35-T15N-R10W
AMC 317347	LAW 228	2408	339			SEC26-T15N-R10W
AMC 317348	LAW 229	2408	341			SEC26-T15N-R10W
AMC 317349	LAW 230	2408	343			SEC26-T15N-R10W

RECEIVED
 PIMA COUNTY ARIZONA
 STATE OFFICE
 10/30/2017
 9:51 AM

EXHIBIT A

County: Yavapai

State: AZ

BLM Serial #	Claim Name	Original Recording		Amended Recording		Location
		Recording #	Page #	Recording #	Page #	
AMC 317350	LAW 231	2408	345			SEC26-T15N-R10W
AMC 317351	LAW 232	2408	347			SEC26-T15N-R10W
AMC 317352	LAW 233	2408	349			SEC35-T15N-R10W
AMC 317353	LAW 234	2408	351			SEC35-T15N-R10W
AMC 317354	LAW 235	2408	353			SEC35-T15N-R10W
AMC 317355	LAW 236	2408	355			SEC35-T15N-R10W
AMC 317356	LAW 237	2408	357			SEC35-T15N-R10W
AMC 317357	LAW 238	2408	359			SEC35-T15N-R10W
AMC 317358	LAW 239	2408	361			SEC35-T15N-R10W
AMC 317359	LAW 240	2408	363			SEC35-T15N-R10W
AMC 322631	JWH 80	2494	611			SEC07-T14N-R09W
AMC 322632	JWH 81	2494	613			SEC07-T14N-R09W
AMC 322633	JWH 82	2494	615			SEC07-T14N-R09W
AMC 322634	JWH 83	2494	617			SEC07-T14N-R09W
AMC 362070	KIM-1	4166	88			SEC09-T14N-R09W
AMC 362071	KIM-2	4166	89			SEC09-T14N-R09W
AMC 362072	KIM-3	4166	90			SEC09-T14N-R09W
AMC 362073	KIM-4	4166	91			SEC09-T14N-R09W
AMC 362074	KIM-5	4166	92			SEC09-T14N-R09W
AMC 362075	KIM-6	4166	93			SEC09-T14N-R09W
AMC 362076	KIM-7	4166	94			SEC09-T14N-R09W
AMC 362077	KIM-8	4166	95			SEC09-T14N-R09W
AMC 362078	KIM-9	4166	96			SEC09-T14N-R09W
AMC 362079	KIM-10	4166	97			SEC09-T14N-R09W
AMC 362080	KIM-11	4166	98			SEC09-T14N-R09W
AMC 362081	KIM-12	4166	99			SEC09-T14N-R09W
AMC 362082	KIM-13	4166	100			SEC09-T14N-R09W
AMC 362083	KIM-14	4166	101			SEC09-T14N-R09W
AMC 362084	KIM-15	4166	102			SEC09-T14N-R09W
AMC 362085	KIM-16	4166	103			SEC09-T14N-R09W
AMC 362086	KIM-17	4166	104			SEC08-T14N-R09W
AMC 362087	KIM-18	4166	105			SEC08-T14N-R09W
AMC 362088	KIM-19	4166	106			SEC08-T14N-R09W
AMC 362089	KIM-20	4166	107			SEC08-T14N-R09W
AMC 362090	KIM-21	4166	108			SEC08-T14N-R09W
AMC 362093	KIM-24	4166	111			SEC08-T14N-R09W
AMC 362094	KIM-25	4166	112			SEC08-T14N-R09W
AMC 362095	KIM-26	4166	113			SEC08-T14N-R09W

RECEIVED
 BLM AZ STATE OFFICE
 PHOENIX, ARIZONA
 2017 AUG -9 A 9:51

EXHIBIT A

County: Yavapai

State: AZ

BLM Serial #	Claim Name	Original Recording		Amended Recording		Location
		Recording #	Page #	Recording #	Page #	
AMC 362096	KIM-27	4166	114			SEC08-T14N-R09W
AMC 362097	KIM-28	4166	115			SEC08-T14N-R09W
AMC 362100	KIM-31	4166	118			SEC09-T14N-R09W
AMC 362101	KIM-32	4166	119			SEC09-T14N-R09W
AMC 362102	KIM-33	4166	120			SEC09-T14N-R09W
AMC 364582	WP-1	4214	518			SEC08-T14N-R09W
AMC 364583	WP-2	4214	519			SEC08-T14N-R09W
AMC 364584	WP-3	4214	520			SEC08-T14N-R09W
AMC 364585	WP-4	4214	521			SEC08-T14N-R09W
AMC 364586	WP-5	4214	522			SEC08-T14N-R09W
AMC 364587	WP-6	4214	523			SEC08-T14N-R09W
AMC 364588	WP-7	4214	524			SEC08-T14N-R09W
AMC 364595	WP-14	4214	531			SEC08-T14N-R09W
AMC 364597	WP-16	4214	533			SEC08-T14N-R09W
AMC 366984	WP-25	4302	836			SEC08-T14N-R09W
AMC 366987	WP-28	4302	839			SEC08-T14N-R09W
AMC 397200	LTB-7	4680	541			SEC08-T14N-R09W
AMC 397202	LTB-9	4680	543			SEC08-T14N-R09W
AMC 397204	LTB-11	4680	545			SEC08-T14N-R09W
AMC 397205	LTB-12	4680	546			SEC08-T14N-R09W
AMC 397206	LTB-13	4680	547			SEC08-T14N-R09W
AMC 397207	LTB-14	4680	548			SEC08-T14N-R09W
AMC 397208	LTB-15	4680	549			SEC08-T14N-R09W
AMC 397209	LTB-16	4680	550			SEC08-T14N-R09W
AMC 397210	LTB-17	4680	551			SEC08-T14N-R09W
AMC 397214	LTB-21	4680	555			SEC17-T14N-R09W
AMC 397220	LTB-27	4680	561			SEC17-T14N-R09W
AMC 403441	PMB 1	4781	486			SEC17-T14N-R09W
AMC 403442	PMB 2	4781	487			SEC17-T14N-R09W
AMC 403443	PMB 3	4781	488			SEC17-T14N-R09W
AMC 403444	PMB 4	4781	489			SEC17-T14N-R09W
AMC 403445	PMB 5	4781	490			SEC17-T14N-R09W
AMC 403446	PMB 6	4781	491			SEC17-T14N-R09W
AMC 403447	PMB 7	4781	492			SEC17-T14N-R09W
AMC 403448	PMB 8	4781	493			SEC17-T14N-R09W
AMC 403450	PMB 10	4781	495			SEC17-T14N-R09W
AMC 403451	PMB 11	4781	496			SEC17-T14N-R09W
AMC 403452	PMB 12	4781	497			SEC17-T14N-R09W

RECEIVED
 PHOENIX, ARIZONA
 1011 AMG
 OCT 31 2017

EXHIBIT A

County: Yavapai

State: AZ

BLM Serial #	Claim Name	Original Recording		Amended Recording		Location
		Recording #	Page #	Recording #	Page #	
AMC 403453 7	PMB 13	4781	498			SEC17-T14N-R09W
AMC 403454	PMB 14	4781	499			SEC17-T14N-R09W
AMC 403455	PMB 15	4781	500			SEC17-T14N-R09W
AMC 403456	PMB 16	4781	501			SEC17-T14N-R09W
AMC 403457	PMB 17	4781	502			SEC17-T14N-R09W
AMC 403458	PMB 18	4781	503			SEC17-T14N-R09W
AMC 403459	PMB 19	4781	504			SEC17-T14N-R09W
AMC 403460	PMB 20	4781	505			SEC17-T14N-R09W
AMC 403461 J	PMB 21	4781	506			SEC17-T14N-R09W
AMC 403464 7	PMB 24	4781	509			SEC17-T14N-R09W
AMC 403465	PMB 25	4781	510			SEC17-T14N-R09W
AMC 403466	PMB 26	4781	511			SEC17-T14N-R09W
AMC 403467	PMB 27	4781	512			SEC17-T14N-R09W
AMC 403468	PMB 28	4781	513			SEC17-T14N-R09W
AMC 403469	PMB 29	4781	514			SEC17-T14N-R09W
AMC 403470	PMB 30	4781	515			SEC17-T14N-R09W
AMC 403471	PMB 31	4781	516			SEC17-T14N-R09W
AMC 403472 J	PMB 32	4781	517			SEC17-T14N-R09W
AMC 403477 7	PMB 37	4781	522			SEC17-T14N-R09W
AMC 403478	PMB 38	4781	523			SEC17-T14N-R09W
AMC 403479	PMB 39	4781	524			SEC17-T14N-R09W
AMC 403480	PMB 40	4781	525			SEC17-T14N-R09W
AMC 403481 J	PMB 41	4781	526			SEC17-T14N-R09W
AMC 403485 7	PMB 45	4781	530			SEC17-T14N-R09W
AMC 403486	PMB 46	4781	531			SEC17-T14N-R09W
AMC 403487 J	PMB 47	4781	532			SEC17-T14N-R09W
AMC 413793 7	MPC 1	4861	238			SEC16-T14N-R09W
AMC 413794	MPC 2	4861	239			SEC16-T14N-R09W
AMC 413795	MPC 3	4861	240			SEC16-T14N-R09W
AMC 413796	MPC 4	4861	241			SEC16-T14N-R09W
AMC 413797	MPC 5	4861	242			SEC16-T14N-R09W
AMC 413798	MPC 6	4861	243			SEC16-T14N-R09W
AMC 413799	MPC 7	4861	244			SEC16-T14N-R09W
AMC 413800	MPC 8	4861	245			SEC16-T14N-R09W
AMC 413801	MPC 9	4861	246			SEC16-T14N-R09W
AMC 413802	MPC 10	4861	247			SEC16-T14N-R09W
AMC 413803	MPC 11	4861	248			SEC16-T14N-R09W
AMC 413804 J	MPC 12	4861	249			SEC16-T14N-R09W

RECEIVED
 PHOENIX, ARIZONA
 2017 AUG -9 A 9 57
 PIM AZ STATE OFFICE

EXHIBIT A

County: Yavapai

State: AZ

BLM Serial #	Claim Name	Original Recording		Amended Recording		Location
		Recording #	Page #	Recording #	Page #	
AMC 413805	MPC 13	4861	250			SEC16-T14N-R09W
AMC 413806	MPC 14	4861	251			SEC16-T14N-R09W
AMC 413807	MPC 15	4861	252			SEC16-T14N-R09W
AMC 413808	MPC 16	4861	253			SEC16-T14N-R09W
AMC 413809	MPC 17	4861	254			SEC16-T14N-R09W
AMC 413810	MPC 18	4861	255			SEC16-T14N-R09W
AMC 413811	MPC 19	4861	256			SEC16-T14N-R09W
AMC 413812	MPC 20	4861	257			SEC16-T14N-R09W
AMC 413813	MPC 21	4861	258			SEC16-T14N-R09W
AMC 413814	MPC 22	4861	259			SEC16-T14N-R09W
AMC 413815	MPC 23	4861	260			SEC16-T14N-R09W
AMC 413816	MPC 24	4861	261			SEC16-T14N-R09W
AMC 413817	MPC 25	4861	262			SEC16-T14N-R09W
AMC 413818	MPC 26	4861	263			SEC16-T14N-R09W
AMC 413819	MPC 27	4861	264			SEC16-T14N-R09W
AMC 413820	MPC 28	4861	265			SEC16-T14N-R09W
AMC 413821	MPC 29	4861	266			SEC16-T14N-R09W
AMC 413822	MPC 30	4861	267			SEC16-T14N-R09W
AMC 413823	MPC 31	4861	268			SEC16-T14N-R09W
AMC 413824	MPC 32	4861	269			SEC16-T14N-R09W
AMC 413825	MPC 33	4861	270			SEC16-T14N-R09W
AMC 413826	MPC 34	4861	271			SEC16-T14N-R09W
AMC 413827	MPC 35	4861	272			SEC16-T14N-R09W
AMC 413828	MPC 36	4861	273			SEC16-T14N-R09W
AMC 413829	MPC 37	4861	274			SEC16-T14N-R09W
AMC 413830	MPC 38	4861	275			SEC16-T14N-R09W
AMC 413831	MPC 39	4861	276			SEC16-T14N-R09W
AMC 413832	MPC 40	4861	277			SEC16-T14N-R09W
AMC 413833	MPC 41	4861	278			SEC16-T14N-R09W
AMC 413834	MPC 42	4861	279			SEC16-T14N-R09W
AMC 413835	MPC 43	4861	280			SEC16-T14N-R09W
AMC 413836	MPC 44	4861	281			SEC16-T14N-R09W
AMC 413837	MPC 45	4861	282			SEC16-T14N-R09W
AMC 413838	MPC 46	4861	283			SEC16-T14N-R09W
AMC 413839	MPC 47	4861	284			SEC16-T14N-R09W
AMC 413840	MPC 48	4861	285			SEC16-T14N-R09W
AMC 413841	MPC 49	4861	286			SEC16-T14N-R09W
AMC 413842	MPC 50	4861	287			SEC16-T14N-R09W

Date: 10/30/2017

Page 18

RECEIVED
 PIMA COUNTY STATE OFFICE
 2018 OCT 31 10:06 AM

EXHIBIT A

County: Yavapai

State: AZ

<u>BLM Serial #</u>	<u>Claim Name</u>	<u>Original Recording</u>		<u>Amended Recording</u>		<u>Location</u>
		<u>Recording #</u>	<u>Page #</u>	<u>Recording #</u>	<u>Page #</u>	
AMC 413843	MPC 51	4861	288			SEC16-T14N-R09W
AMC 413844	MPC 52	4861	289			SEC16-T14N-R09W
AMC 413845	MPC 53	4861	290			SEC16-T14N-R09W
AMC 413846	MPC 54	4861	291			SEC16-T14N-R09W
AMC 413847	MPC 55	4861	292			SEC16-T14N-R09W
AMC 413848	MPC 56	4861	293			SEC16-T14N-R09W
AMC 413849	MPC 57	4861	294			SEC16-T14N-R09W
AMC 413850	MPC 58	4861	295			SEC16-T14N-R09W
AMC 413851	MPC 59	4861	296			SEC16-T14N-R09W
AMC 413852	MPC 60	4861	297			SEC16-T14N-R09W
AMC 413853	MPC 61	4861	298			SEC16-T14N-R09W
AMC 413854	MPC 62	4861	299			SEC16-T14N-R09W
AMC 413855	MPC 63	4861	300			SEC16-T14N-R09W
AMC 413856	MPC 64	4861	301			SEC16-T14N-R09W
AMC 413857	MPC 65	4861	302			SEC16-T14N-R09W
AMC 413858	MPC 66	4861	303			SEC16-T14N-R09W
AMC 413859	MPC 67	4861	304			SEC16-T14N-R09W
AMC 413860	MPC 68	4861	305			SEC16-T14N-R09W
AMC 413861	MPC 69	4861	306			SEC16-T14N-R09W
AMC 413862	MPC 70	4861	307			SEC16-T14N-R09W
AMC 413863	MPC 71	4861	308			SEC16-T14N-R09W
AMC 413864	MPC 72	4861	309			SEC16-T14N-R09W
AMC 413865	MPC 73	4861	310			SEC16-T14N-R09W
AMC 413866	MPC 74	4861	311			SEC16-T14N-R09W
AMC 413867	MPC 75	4861	312			SEC16-T14N-R09W
AMC 413868	MPC 76	4861	313			SEC16-T14N-R09W
AMC 413869	MPC 77	4861	314			SEC16-T14N-R09W
AMC 413870	MPC 78	4861	315			SEC16-T14N-R09W
AMC 413871	MPC 79	4861	316			SEC16-T14N-R09W
AMC 413872	MPC 80	4861	317			SEC16-T14N-R09W
AMC 413873	MPC 81	4861	318			SEC16-T14N-R09W
AMC 413874	MPC 82	4861	319			SEC16-T14N-R09W
AMC 413875	MPC 83	4861	320			SEC16-T14N-R09W
AMC 413876	MPC 84	4861	321			SEC16-T14N-R09W
AMC 413877	MPC 85	4861	322			SEC16-T14N-R09W
AMC 413878	MPC 86	4861	323			SEC16-T14N-R09W
AMC 413879	MPC 87	4861	324			SEC16-T14N-R09W
AMC 413880	MPC 88	4861	325			SEC16-T14N-R09W

RECEIVED
 AZ DEPT OF FC
 PHOENIX, ARIZONA
 2017 JUL -9 A 9:57

EXHIBIT A

County: Yavapai

State: AZ

<u>BLM Serial #</u>	<u>Claim Name</u>	<u>Original Recording</u>		<u>Amended Recording</u>		<u>Location</u>
		<u>Recording #</u>	<u>Page #</u>	<u>Recording #</u>	<u>Page #</u>	
AMC 413881	MPC 89	4861	326			SEC16-T14N-R09W
AMC 413882	MPC 90	4861	327			SEC16-T14N-R09W
AMC 413883	MPC 91	4861	328			SEC16-T14N-R09W
AMC 413884	MPC 92	4861	329			SEC16-T14N-R09W
AMC 413885	MPC 93	4861	330			SEC16-T14N-R09W
AMC 413886	MPC 94	4861	331			SEC16-T14N-R09W
AMC 413887	MPC 95	4861	332			SEC16-T14N-R09W
AMC 413888	MPC 96	4861	333			SEC16-T14N-R09W
AMC 413889	MPC 97	4861	334			SEC16-T14N-R09W
AMC 413890	MPC 98	4861	335			SEC16-T14N-R09W
AMC 413891	MPC 99	4861	336			SEC16-T14N-R09W
AMC 413892	MPC 100	4861	337			SEC16-T14N-R09W
AMC 413893	MPC 101	4861	338			SEC16-T14N-R09W
AMC 413894	MPC 102	4861	339			SEC16-T14N-R09W
AMC 413895	MPC 103	4861	340			SEC16-T14N-R09W
AMC 413896	MPC 104	4861	341			SEC16-T14N-R09W
AMC 413897	MPC 105	4861	342			SEC16-T14N-R09W
AMC 413898	MPC 106	4861	343			SEC16-T14N-R09W
AMC 413899	MPC 107	4861	344			SEC16-T14N-R09W
AMC 413900	MPC 108	4861	345			SEC16-T14N-R09W
AMC 413901	MPC 109	4861	346			SEC16-T14N-R09W
AMC 413902	MPC 110	4861	347			SEC16-T14N-R09W
AMC 413903	MPC 111	4861	348			SEC16-T14N-R09W
AMC 413904	MPC 112	4861	349			SEC16-T14N-R09W
AMC 413905	MPC 113	4861	350			SEC16-T14N-R09W
AMC 413906	MPC 114	4861	351			SEC16-T14N-R09W
AMC 413907	MPC 115	4861	352			SEC16-T14N-R09W
AMC 413908	MPC 116	4861	353			SEC16-T14N-R09W
AMC 413909	MPC 117	4861	354			SEC16-T14N-R09W
AMC 413910	MPC 118	4861	355			SEC16-T14N-R09W
AMC 413911	MPC 119	4861	356			SEC16-T14N-R09W
AMC 413912	MPC 120	4861	357			SEC16-T14N-R09W
AMC 413913	MPC 121	4861	358			SEC16-T14N-R09W
AMC 413914	MPC 122	4861	359			SEC16-T14N-R09W
AMC 413915	MPC 123	4861	360			SEC16-T14N-R09W
AMC 413916	MPC 124	4861	361			SEC16-T14N-R09W
AMC 413917	MPC 125	4861	362			SEC16-T14N-R09W
AMC 413918	MPC 126	4861	363			SEC16-T14N-R09W

RECEIVED
 PHOENIX, ARIZONA
 AUG-9
 10:51 AM

EXHIBIT A

County: Yavapai

State: AZ

BLM Serial #	Claim Name	Original Recording		Amended Recording		Location
		Recording #	Page #	Recording #	Page #	
AMC 418739	Cowboy Wash-16	4924	196			SEC26-T14N-R09W
AMC 418740	Cowboy Wash-17	4924	197			SEC26-T14N-R09W
AMC 418741	Cowboy Wash-18	4924	198			SEC26-T14N-R09W
AMC 418766	Cowboy Wash-43	4924	223			SEC26-T14N-R09W
AMC 418767	Cowboy Wash-44	4924	224			SEC26-T14N-R09W
AMC 418768	Cowboy Wash-45	4924	225			SEC26-T14N-R09W
AMC 418824	GAP-1	4924	97			SEC09-T14N-R09W
AMC 418825	GAP-2	4924	98			SEC09-T14N-R09W
AMC 418826	GAP-3	4924	99			SEC09-T14N-R09W
AMC 418827	GAP-4	4924	100			SEC09-T14N-R09W
AMC 418933	Miller Mountain-26	4924	306			SEC27-T14N-R09W
AMC 418934	Miller Mountain-27	4924	307			SEC27-T14N-R09W
AMC 418935	Miller Mountain-28	4924	308			SEC27-T14N-R09W
AMC 418936	Miller Mountain-29	4924	309			SEC27-T14N-R09W
AMC 418937	Miller Mountain-30	4924	310			SEC27-T14N-R09W
AMC 418938	Miller Mountain-31	4924	311			SEC27-T14N-R09W
AMC 418939	Miller Mountain-32	4924	312			SEC27-T14N-R09W
AMC 418940	Miller Mountain-33	4924	313			SEC27-T14N-R09W
AMC 418941	Miller Mountain-34	4924	314			SEC27-T14N-R09W
AMC 418942	Miller Mountain-35	4924	315			SEC27-T14N-R09W
AMC 418963	Miller Mountain-56	4924	336			SEC27-T14N-R09W
AMC 418964	Miller Mountain-57	4924	337			SEC27-T14N-R09W
AMC 418965	Miller Mountain-58	4924	338			SEC27-T14N-R09W
AMC 418966	Miller Mountain-59	4924	339			SEC27-T14N-R09W
AMC 418967	Miller Mountain-60	4924	340			SEC27-T14N-R09W
AMC 422704	RPC-001	4951	109			SEC30-T14.5N-R08W
AMC 422705	RPC-002	4951	110			SEC30-T14.5N-R08W
AMC 422711	RPC-008	4951	116			SEC30-T14.5N-R08W
AMC 422712	RPC-009	4951	117			SEC30-T14.5N-R08W
AMC 422713	RPC-010	4951	118			SEC30-T14.5N-R08W
AMC 422714	RPC-011	4951	119			SEC30-T14.5N-R08W
AMC 422720	RPC-017	4951	125			SEC30-T14.5N-R08W
AMC 422721	RPC-018	4951	126			SEC30-T14.5N-R08W
AMC 422722	RPC-019	4951	127			SEC30-T14.5N-R08W
AMC 422723	RPC-020	4951	128			SEC30-T14.5N-R08W
AMC 422729	RPC-026	4951	134			SEC30-T14.5N-R08W
AMC 422730	RPC-027	4951	135			SEC30-T14.5N-R08W
AMC 422731	RPC-028	4951	136			SEC30-T14.5N-R08W

RECEIVED
 PHOENIX, ARIZONA
 AUG 9 9 58 AM '17

EXHIBIT A

County: Yavapai

State: AZ

BLM Serial #	Claim Name	Original Recording		Amended Recording		Location
		Recording #	Page #	Recording #	Page #	
AMC 422732	RPC-029	4951	137			SEC30-T14.5N-R08W
AMC 422733	RPC-030	4951	138			SEC30-T14.5N-R08W
AMC 422737	RPC-034	4951	142			SEC30-T14.5N-R08W
AMC 422738	RPC-035	4951	143			SEC30-T14.5N-R08W
AMC 422739	RPC-036	4951	144			SEC30-T14.5N-R08W
AMC 422740	PB-037	4951	145			SEC23-T15N-R09W
AMC 422741	PB-038	4951	146			SEC23-T15N-R09W
AMC 422742	PB-039	4951	147			SEC23-T15N-R09W
AMC 422743	PB-040	4951	148			SEC23-T15N-R09W
AMC 422744	PB-041	4951	149			SEC23-T15N-R09W
AMC 422745	PB-042	4951	150			SEC23-T15N-R09W
AMC 422746	PB-043	4951	151			SEC23-T15N-R09W
AMC 422747	PB-044	4951	152			SEC23-T15N-R09W
AMC 422748	PB-045	4951	153			SEC23-T15N-R09W
AMC 422749	PB-046	4951	154			SEC23-T15N-R09W
AMC 422750	PB-047	4951	155			SEC23-T15N-R09W
AMC 422751	PB-048	4951	156			SEC23-T15N-R09W
AMC 422752	PB-049	4951	157			SEC23-T15N-R09W
AMC 422753	PB-001	4951	158			SEC24-T15N-R09W
AMC 422754	PB-002	4951	159			SEC24-T15N-R09W
AMC 422755	PB-003	4951	160			SEC24-T15N-R09W
AMC 422756	PB-004	4951	161			SEC24-T15N-R09W
AMC 422757	PB-005	4951	162			SEC24-T15N-R09W
AMC 422758	PB-006	4951	163			SEC24-T15N-R09W
AMC 422759	PB-007	4951	164			SEC24-T15N-R09W
AMC 422760	PB-008	4951	165			SEC24-T15N-R09W
AMC 422761	PB-009	4951	166			SEC24-T15N-R09W
AMC 422762	PB-010	4951	167			SEC24-T15N-R09W
AMC 422763	PB-011	4951	168			SEC24-T15N-R09W
AMC 422764	PB-012	4951	169			SEC24-T15N-R09W
AMC 422765	PB-013	4951	170			SEC24-T15N-R09W
AMC 422766	PB-014	4951	171			SEC24-T15N-R09W
AMC 422767	PB-015	4951	172			SEC24-T15N-R09W
AMC 422768	PB-016	4951	173			SEC24-T15N-R09W
AMC 422769	PB-017	4951	174			SEC24-T15N-R09W
AMC 422770	PB-018	4951	175			SEC24-T15N-R09W
AMC 422771	PB-019	4951	176			SEC24-T15N-R09W
AMC 422772	PB-020	4951	177			SEC24-T15N-R09W

RECEIVED
 NAME STATE OF ARIZONA
 2016 AUG - 9 A 5:58 PM

EXHIBIT A

County: Yavapai

State: AZ

BLM Serial #	Claim Name	Original Recording		Amended Recording		Location
		Recording #	Page #	Recording #	Page #	
AMC 422773	PB-021	4951	178			SEC24-T15N-R09W
AMC 422774	PB-022	4951	179			SEC24-T15N-R09W
AMC 422775	PB-023	4951	180			SEC24-T15N-R09W
AMC 422776	PB-024	4951	181			SEC24-T15N-R09W
AMC 422777	PB-025	4951	182			SEC24-T15N-R09W
AMC 422778	PB-026	4951	183			SEC24-T15N-R09W
AMC 422779	PB-027	4951	184			SEC24-T15N-R09W
AMC 422780	PB-028	4951	185			SEC24-T15N-R09W
AMC 422781	PB-029	4951	186			SEC24-T15N-R09W
AMC 422782	PB-030	4951	187			SEC24-T15N-R09W
AMC 422783	PB-031	4951	188			SEC24-T15N-R09W
AMC 422784	PB-032	4951	189			SEC24-T15N-R09W
AMC 422785	PB-033	4951	190			SEC24-T15N-R09W
AMC 422786	PB-034	4951	191			SEC24-T15N-R09W
AMC 422787	PB-035	4951	192			SEC24-T15N-R09W
AMC 422788	PB-036	4951	193			SEC24-T15N-R09W
AMC 423218	BULL-001	4960	17			SEC08-T14N-R09W
AMC 423219	BULL-002	4960	18			SEC08-T14N-R09W
AMC 423220	BULL-003	4960	19			SEC08-T14N-R09W
AMC 423221	BULL-004	4960	20			SEC08-T14N-R09W
AMC 423222	BULL-005	4960	21			SEC08-T14N-R09W
AMC 423223	BULL-006	4960	22			SEC08-T14N-R09W
AMC 423224	BULL-007	4960	23			SEC08-T14N-R09W
AMC 423225	BULL-008	4960	24			SEC08-T14N-R09W
AMC 423226	BULL-009	4960	25			SEC08-T14N-R09W
AMC 423227	BULL-010	4960	26			SEC08-T14N-R09W
AMC 423228	BULL-011	4960	27			SEC08-T14N-R09W
AMC 423229	BULL-012	4960	28			SEC08-T14N-R09W
AMC 423230	BULL-013	4960	29			SEC08-T14N-R09W
AMC 423231	BULL-014	4960	30			SEC08-T14N-R09W
AMC 423232	BULL-015	4960	31			SEC08-T14N-R09W
AMC 423233	BULL-016	4960	32			SEC08-T14N-R09W
AMC 423234	BULL-017	4960	33			SEC08-T14N-R09W
AMC 423235	BULL-018	4960	34			SEC08-T14N-R09W
AMC 423236	BULL-019	4960	35			SEC08-T14N-R09W
AMC 423237	BULL-020	4960	36			SEC08-T14N-R09W
AMC 423238	BULL-021	4960	37			SEC08-T14N-R09W
AMC 423239	BULL-022	4960	38			SEC08-T14N-R09W

RECEIVED
 MAR 27 2017
 STATE OF ARIZONA
 DEPT. OF REVENUE
 PHOENIX, ARIZONA

EXHIBIT A

County: Yavapai

State: AZ

BLM Serial #	Claim Name	Original Recording		Amended Recording		Location
		Recording #	Page #	Recording #	Page #	
AMC 423240	BULL-023	4960	39			SEC08-T14N-R09W
AMC 423241	BULL-024	4960	40			SEC08-T14N-R09W
AMC 423242	BULL-025	4960	41			SEC08-T14N-R09W
AMC 423243	BULL-026	4960	42			SEC08-T14N-R09W
AMC 423244	BULL-027	4960	43			SEC08-T14N-R09W
AMC 423245	BULL-028	4960	44			SEC17-T14N-R09W
AMC 423246	BULL-029	4960	45			SEC17-T14N-R09W
AMC 423247	BULL-030	4960	46			SEC17-T14N-R09W
AMC 423248	BULL-031	4960	47			SEC17-T14N-R09W
AMC 423249	BULL-032	4960	48			SEC17-T14N-R09W
AMC 423250	BULL-033	4960	49			SEC17-T14N-R09W
AMC 423251	BULL-034	4960	50			SEC17-T14N-R09W
AMC 423252	BULL-035	4960	51			SEC17-T14N-R09W
AMC 423253	BULL-036	4960	52			SEC17-T14N-R09W
AMC 423254	BULL-037	4960	53			SEC17-T14N-R09W
AMC 423255	BULL-038	4960	54			SEC17-T14N-R09W
AMC 423256	BULL-039	4960	55			SEC17-T14N-R09W
AMC 423257	BULL-040	4960	56			SEC17-T14N-R09W
AMC 423258	BULL-041	4960	57			SEC17-T14N-R09W
AMC 423259	BULL-042	4960	58			SEC17-T14N-R09W
AMC 423260	BULL-043	4960	59			SEC17-T14N-R09W
AMC 423261	BULL-044	4960	60			SEC17-T14N-R09W
AMC 423262	BULL-045	4960	61			SEC17-T14N-R09W
AMC 423263	BULL-046	4960	62			SEC17-T14N-R09W
AMC 423264	BULL-047	4960	63			SEC17-T14N-R09W
AMC 423265	BULL-048	4960	64			SEC17-T14N-R09W
AMC 423266	BULL-049	4960	65			SEC17-T14N-R09W
AMC 423267	BULL-050	4960	66			SEC17-T14N-R09W
AMC 423268	BULL-051	4960	67			SEC17-T14N-R09W
AMC 423269	BULL-052	4960	68			SEC17-T14N-R09W
AMC 423270	BULL-053	4960	69			SEC17-T14N-R09W
AMC 423271	BULL-054	4960	70			SEC17-T14N-R09W
AMC 423272	BULL-055	4960	71			SEC17-T14N-R09W
AMC 423273	BULL-056	4960	72			SEC17-T14N-R09W
AMC 423274	BULL-057	4960	73			SEC17-T14N-R09W
AMC 423275	BULL-058	4960	74			SEC17-T14N-R09W
AMC 423276	BULL-059	4960	75			SEC17-T14N-R09W
AMC 423277	BULL-060	4960	76			SEC17-T14N-R09W

Date: 10/30/2017

RECEIVED
 ARIZONA STATE OFFICE
 PHOENIX, ARIZONA
 2018 AUG 14 9:58 AM

EXHIBIT A

County: Yavapai

State: AZ

Original Recording

Amended Recording

<u>BLM Serial #</u>	<u>Claim Name</u>	<u>Recording #</u>	<u>Page #</u>	<u>Recording #</u>	<u>Page #</u>	<u>Location</u>
AMC 423278	BULL-061	4960	77			SEC17-T14N-R09W
AMC 423279	BULL-062	4960	78			SEC17-T14N-R09W
AMC 423280	BULL-063	4960	79			SEC17-T14N-R09W
AMC 423281	BULL-064	4960	80			SEC17-T14N-R09W
AMC 423282	BULL-065	4960	81			SEC17-T14N-R09W
AMC 423283	BULL-066	4960	82			SEC17-T14N-R09W
AMC 423284	BULL-067	4960	83			SEC17-T14N-R09W
AMC 423285	BULL-068	4960	84			SEC17-T14N-R09W
AMC 423286	BULL-069	4960	85			SEC17-T14N-R09W
AMC 423287	BULL-070	4960	86			SEC17-T14N-R09W
AMC 423288	BULL-071	4960	87			SEC17-T14N-R09W
AMC 423289	BULL-072	4960	88			SEC17-T14N-R09W
AMC 423290	BULL-073	4960	89			SEC17-T14N-R09W
AMC 423291	BULL-074	4960	90			SEC17-T14N-R09W
AMC 423292	BULL-075	4960	91			SEC17-T14N-R09W
AMC 423293	BULL-076	4960	92			SEC17-T14N-R09W
AMC 423294	BULL-077	4960	93			SEC17-T14N-R09W
AMC 423295	BULL-078	4960	94			SEC17-T14N-R09W
AMC 423296	BULL-079	4960	95			SEC17-T14N-R09W
AMC 423297	BULL-080	4960	96			SEC17-T14N-R09W
AMC 423298	BULL-081	4960	97			SEC17-T14N-R09W
AMC 423299	BULL-082	4960	98			SEC17-T14N-R09W
AMC 423300	BULL-083	4960	99			SEC17-T14N-R09W
AMC 423301	BULL-084	4960	100			SEC17-T14N-R09W
AMC 423302	BULL-085	4960	101			SEC17-T14N-R09W
AMC 423303	BULL-086	4960	102			SEC17-T14N-R09W
AMC 423304	BULL-087	4960	103			SEC17-T14N-R09W
AMC 423305	BULL-088	4960	104			SEC17-T14N-R09W
AMC 423306	BULL-089	4960	105			SEC17-T14N-R09W
AMC 423307	BULL-090	4960	106			SEC17-T14N-R09W
AMC 423308	BULL-091	4960	107			SEC17-T14N-R09W
AMC 423309	BULL-092	4960	108			SEC17-T14N-R09W
AMC 423310	BULL-093	4960	109			SEC17-T14N-R09W
AMC 423311	BULL-094	4960	110			SEC17-T14N-R09W
AMC 423312	BULL-095	4960	111			SEC17-T14N-R09W
AMC 423313	STEP-001	4960	112			SEC07-T14N-R09W
AMC 423314	STEP-002	4960	113			SEC07-T14N-R09W
AMC 423315	STEP-003	4960	114			SEC07-T14N-R09W

PAID
RECEIPT
4230242

RECEIVED
 PIMA STATE OFFICE
 2018 AUG 9 9 58 AM
 PHOENIX, ARIZONA

EXHIBIT A

County: Yavapai

State: AZ

BLM Serial #	Claim Name	Original Recording		Amended Recording		Location
		Recording #	Page #	Recording #	Page #	
AMC 423316	STEP-004	4960	115			SEC07-T14N-R09W
AMC 423317	STEP-005	4960	116			SEC07-T14N-R09W
AMC 423318	STEP-006	4960	117			SEC07-T14N-R09W
AMC 423319	STEP-007	4960	118			SEC07-T14N-R09W
AMC 423320	STEP-008	4960	119			SEC07-T14N-R09W
AMC 423321	STEP-009	4960	120			SEC07-T14N-R09W
AMC 423322	STEP-010	4960	121			SEC07-T14N-R09W
AMC 423323	STEP-011	4960	122			SEC08-T14N-R09W
AMC 423324	STEP-012	4960	123			SEC08-T14N-R09W
AMC 423325	STEP-013	4960	124			SEC08-T14N-R09W
AMC 423326	STEP-014	4960	125			SEC08-T14N-R09W
AMC 423327	STEP-015	4960	126			SEC08-T14N-R09W
AMC 423328	STEP-016	4960	127			SEC08-T14N-R09W
AMC 423329	STEP-017	4960	128			SEC08-T14N-R09W
AMC 423330	STEP-018	4960	129			SEC08-T14N-R09W
AMC 423331	STEP-019	4960	130			SEC08-T14N-R09W
AMC 423332	STEP-020	4960	131			SEC08-T14N-R09W
AMC 423333	STEP-021	4960	132			SEC08-T14N-R09W
AMC 423334	STEP-022	4960	133			SEC08-T14N-R09W
AMC 423335	STEP-023	4960	134			SEC08-T14N-R09W
AMC 423336	STEP-024	4960	135			SEC08-T14N-R09W
AMC 423337	STEP-025	4960	136			SEC08-T14N-R09W
AMC 423338	STEP-026	4960	137			SEC08-T14N-R09W
AMC 423339	STEP-027	4960	138			SEC08-T14N-R09W
AMC 423340	STEP-028	4960	139			SEC08-T14N-R09W
AMC 423341	STEP-029	4960	140			SEC08-T14N-R09W
AMC 423342	STEP-030	4960	141			SEC08-T14N-R09W
AMC 423343	STEP-031	4960	142			SEC08-T14N-R09W
AMC 423344	STEP-032	4960	143			SEC08-T14N-R09W
AMC 423345	STEP-033	4960	144			SEC08-T14N-R09W
AMC 423346	STEP-034	4960	145			SEC08-T14N-R09W
AMC 423347	STEP-035	4960	146			SEC08-T14N-R09W
AMC 423348	STEP-036	4960	147			SEC08-T14N-R09W
AMC 423349	STEP-037	4960	148			SEC08-T14N-R09W
AMC 423350	STEP-038	4960	149			SEC08-T14N-R09W
AMC 423351	STEP-039	4960	150			SEC17-T14N-R09W
AMC 423352	STEP-040	4960	151			SEC17-T14N-R09W
AMC 423353	STEP-041	4960	152			SEC17-T14N-R09W

RECEIVED
 PIM AZ STATE OFFICE
 2018 AUG -9 A 9:58
 PHOENIX ARIZONA

EXHIBIT A

County: Yavapai

State: AZ

BLM Serial #	Claim Name	Original Recording		Amended Recording		Location
		Recording #	Page #	Recording #	Page #	
AMC 423354	STEP-042	4960	153			SEC17-T14N-R09W
AMC 423355	STEP-043	4960	154			SEC17-T14N-R09W
AMC 423356	STEP-044	4960	155			SEC17-T14N-R09W
AMC 423357	STEP-045	4960	156			SEC08-T14N-R09W
AMC 423358	STEP-046	4960	157			SEC08-T14N-R09W
AMC 423359	STEP-047	4960	158			SEC08-T14N-R09W
AMC 423360	STEP-048	4960	159			SEC08-T14N-R09W
AMC 423361	STEP-049	4960	160			SEC08-T14N-R09W
AMC 423362	STEP-050	4960	161			SEC08-T14N-R09W
AMC 423363	STEP-051	4960	162			SEC17-T14N-R09W
AMC 423364	STEP-052	4960	163			SEC17-T14N-R09W
AMC 423365	STEP-053	4960	164			SEC17-T14N-R09W
AMC 423366	STEP-054	4960	165			SEC17-T14N-R09W
AMC 423367	STEP-055	4960	166			SEC17-T14N-R09W
AMC 423368	STEP-056	4960	167			SEC17-T14N-R09W
AMC 423369	STEP-057	4960	168			SEC17-T14N-R09W
AMC 423370	STEP-058	4960	169			SEC17-T14N-R09W
AMC 423371	STEP-059	4960	170			SEC17-T14N-R09W
AMC 423372	STEP-060	4960	171			SEC17-T14N-R09W
AMC 423373	STEP-061	4960	172			SEC17-T14N-R09W
AMC 425400	OSL-001	4995	454			SEC35-T15N-R09W
AMC 425401	OSL-002	4995	455			SEC35-T15N-R09W
AMC 425402	OSL-003	4995	456			SEC35-T15N-R09W
AMC 425403	OSL-004	4995	457			SEC35-T15N-R09W
AMC 425404	OSL-005	4995	458			SEC35-T15N-R09W
AMC 425405	OSL-006	4995	459			SEC35-T15N-R09W
AMC 425406	OSL-007	4995	460			SEC35-T15N-R09W
AMC 425407	OSL-008	4995	461			SEC35-T15N-R09W
AMC 425408	OSL-009	4995	462			SEC35-T15N-R09W
AMC 425409	OSL-010	4995	463			SEC02-T14N-R09W
AMC 425410	OSL-011	4995	464			SEC02-T14N-R09W
AMC 425411	OSL-012	4995	465			SEC02-T14N-R09W
AMC 425412	OSL-013	4995	466			SEC02-T14N-R09W
AMC 425413	OSL-014	4995	467			SEC02-T14N-R02W
AMC 425414	OSL-015	4995	468			SEC02-T14N-R09W
AMC 425415	OSL-016	4995	469			SEC02-T14N-R02W
AMC 425416	OSL-017	4995	470			SEC02-T14N-R09W
AMC 425417	OSL-018	4995	471			SEC02-T14N-R09W

RECEIVED
 R.M.A. STATE OFFICE
 PHOENIX, ARIZONA
 2016 MAR 9 AM 9:58

EXHIBIT A

County: Yavapai

State: AZ

BLM Serial #	Claim Name	Original Recording		Amended Recording		Location
		Recording #	Page #	Recording #	Page #	
AMC 425418	OSL-019	4995	472			SEC02-T14N-R09W
AMC 425419	OSL-020	4995	473			SEC02-T14N-R09W
AMC 425420	OSL-021	4995	474			SEC02-T14N-R09W
AMC 425421	OSL-022	4995	475			SEC35-T15N-R09W
AMC 425422	OSL-023	4995	476			SEC35-T15N-R09W
AMC 425423	OSL-024	4995	477			SEC35-T15N-R09W
AMC 425424	OSL-025	4995	478			SEC35-T15N-R09W
AMC 425425	OSL-026	4995	479			SEC35-T15N-R09W
AMC 425426	OSL-027	4995	480			SEC35-T15N-R09W
AMC 425427	OSL-028	4995	481			SEC35-T15N-R09W
AMC 425428	OSL-029	4995	482			SEC35-T15N-R09W
AMC 425429	OSL-030	4995	483			SEC35-T15N-R09W
AMC 425430	OSL-031	4995	484			SEC35-T15N-R09W
AMC 425431	OSL-032	4995	485			SEC35-T15N-R09W
AMC 425432	OSL-033	4995	486			SEC35-T15N-R09W
AMC 425433	OSL-034	4995	487			SEC35-T15N-R09W
AMC 425434	OSL-035	4995	488			SEC35-T15N-R09W
AMC 425435	OSL-036	4995	489			SEC35-T15N-R09W
AMC 425436	OSL-037	4995	490			SEC35-T15N-R09W
AMC 425437	OSL-038	4995	491			SEC35-T15N-R09W
AMC 425438	OSL-039	4995	492			SEC35-T15N-R09W
AMC 425439	OSL-040	4995	493			SEC02-T14N-R09W
AMC 425440	OSL-041	4995	494			SEC02-T14N-R09W
AMC 425441	OSL-042	4995	495			SEC02-T14N-R09W
AMC 425442	OSL-043	4995	496			SEC02-T14N-R09W
AMC 425443	OSL-044	4995	497			SEC02-T14N-R09W
AMC 425444	OSL-045	4995	498			SEC02-T14N-R09W
AMC 425445	OSL-046	4995	499			SEC02-T14N-R09W
AMC 425446	OSL-047	4995	500			SEC02-T14N-R09W
AMC 425447	OSL-048	4995	501			SEC02-T14N-R09W
AMC 425448	OSL-049	4995	502			SEC02-T14N-R09W
AMC 425449	OSL-050	4995	503			SEC02-T14N-R09W
AMC 425450	OSL-051	4995	504			SEC02-T14N-R09W
AMC 425451	OSL-052	4995	505			SEC02-T14N-R09W
AMC 425452	OSL-053	4995	506			SEC02-T14N-R09W
AMC 425453	OSL-054	4995	507			SEC02-T14N-R09W
AMC 425454	OSL-055	4995	508			SEC02-T14N-R09W
AMC 425455	OSL-056	4995	509			SEC35-T15N-R09W

RECEIVED
 PHOENIX
 ARIZONA
 STATE OFFICE
 2018 AUG -9
 10:41 AM

EXHIBIT A

County: Yavapai

State: AZ

BLM Serial #	Claim Name	Original Recording		Amended Recording		Location
		Recording #	Page #	Recording #	Page #	
AMC 425456	OSL-057	4995	510			SEC35-T15N-R09W
AMC 425457	OSL-058	4995	511			SEC35-T15N-R09W
AMC 425458	OSL-059	4995	512			SEC35-T15N-R09W
AMC 425459	OSL-060	4995	513			SEC35-T15N-R09W
AMC 425460	OSL-061	4995	514			SEC35-T15N-R09W
AMC 425461	OSL-062	4995	515			SEC35-T15N-R09W
AMC 425462	OSL-063	4995	516			SEC35-T15N-R09W
AMC 425463	OSL-064	4995	517			SEC35-T15N-R09W
AMC 425464	OSL-065	4995	518			SEC01-T14N-R09W
AMC 425465	OSL-066	4995	519			SEC01-T14N-R09W
AMC 425466	OSL-067	4995	520			SEC01-T14N-R09W
AMC 425467	OSL-068	4995	521			SEC01-T14N-R09W
AMC 425468	OSL-069	4995	522			SEC01-T14N-R09W
AMC 425469	OSL-070	4995	523			SEC01-T14N-R09W
AMC 425470	OSL-071	4995	524			SEC01-T14N-R09W
AMC 425471	OSL-072	4995	525			SEC01-T14N-R09W
AMC 425472	OSL-073	4995	526			SEC01-T14N-R09W
AMC 425473	OSL-074	4995	527			SEC01-T14N-R09W
AMC 425474	OSM-001	4995	528			SEC10-T14N-R09W
AMC 425475	OSM-002	4995	529			SEC10-T14N-R09W
AMC 425476	OSM-003	4995	530			SEC10-T14N-R09W
AMC 425477	OSM-004	4995	531			SEC10-T14N-R09W
AMC 425478	OSM-005	4995	532			SEC10-T14N-R09W
AMC 429339	SKUNK-1	2014-0043084				SEC30-T14N-R09W
AMC 429340	SKUNK-2	2014-0043085				SEC30-T14N-R09W
AMC 429341	SKUNK-3	2014-0043086				SEC30-T14N-R09W
AMC 429342	SKUNK-4	2014-0043087				SEC30-T14N-R09W
AMC 429343	SKUNK-5	2014-0043088				SEC30-T14N-R09W
AMC 429344	SKUNK-6	2014-0043089				SEC30-T14N-R09W
AMC 435511	NM-001	2015-0055592				SEC30-T14.5N-R08W
AMC 435512	NM-002	2015-0055593				SEC30-T14.5N-R08W
AMC 435513	NM-003	2015-0055594				SEC30-T14.5N-R08W
AMC 435514	NM-004	2015-0055595				SEC30-T14.5N-R08W
AMC 435515	NM-005	2015-0055596				SEC30-T14.5N-R08W
AMC 435516	NM-006	2015-0055597				SEC30-T14.5N-R08W
AMC 435517	NM-007	2015-0055598				SEC30-T14.5N-R08W
AMC 435518	NM-008	2015-0055599				SEC30-T14.5N-R08W
AMC 435519	NM-009	2015-0055600				SEC30-T14.5N-R08W

Date: 10/30/2017

RECEIVED
 CHIEF OF BUREAU
 STATE OF ARIZONA
 2016 AUG -9 9 58 AM

EXHIBIT A

County: Yavapai

State: AZ

<u>BLM Serial #</u>	<u>Claim Name</u>	<u>Original Recording</u>		<u>Amended Recording</u>		<u>Location</u>
		<u>Recording #</u>	<u>Page #</u>	<u>Recording #</u>	<u>Page #</u>	
AMC 435520 7	NM-010	2015-0055601				SEC30-T14.5N-R08W
AMC 435521	NM-011	2015-0055602				SEC30-T14.5N-R08W
AMC 435522	NM-012	2015-0055603				SEC30-T14.5N-R08W
AMC 435523	NM-013	2015-0055604				SEC30-T14.5N-R08W
AMC 435524	NM-014	2015-0055605				SEC30-T14.5N-R08W
AMC 435525	NM-015	2015-0055606				SEC30-T14.5N-R08W
AMC 435526	NM-016	2015-0055607				SEC30-T14.5N-R08W
AMC 435527	NM-017	2015-0055608				SEC30-T14.5N-R08W
AMC 435528]	NM-018	2015-0055609				SEC30-T14.5N-R08W
AMC 445836 7	AEJ-1	2017-0049391				SEC26-T14N-R09W
AMC 445837	AEJ-2	2017-0049392				SEC26-T14N-R09W
AMC 445838]	AEJ-3	2017-0049393				SEC26-T14N-R09W
No. Of Claims	1108					

RECEIVED
PIMA AZ STATE OFFICE
2018 AUG - 9 A 9: 58
PHOENIX, ARIZONA

United States Department of the Interior
Bureau of Land Management
 DIV OF LANDS, MINRLS & ENERGY
 ONE N CENTRAL AVE
 PHOENIX, AZ 85004 -4427
 Phone: 602-417-9200

Receipt

No:

4230944

Transaction #: 4346226	
Date of Transaction: 08/09/2018	
CUSTOMER:	
FREEPORT MCMORAN INC 333 N CENTRAL AVE PHOENIX, AZ 85004-2121 US	

LINE #	QTY	DESCRIPTION	REMARKS	UNIT PRICE	TOTAL
1	1.00	LOCATABLE MINERALS / MINING CLAIMS-NOT NEW-UNADJUD, ONE AUTH NO. ONLY / MINING CLAIM MONEY RECEIVED CASES: AMC31840/\$171740.00	2019 MAINT/1108	- n/a -	171740.00
TOTAL:					\$171,740.00

PAYMENT INFORMATION					
1	AMOUNT:	171740.00	POSTMARKED:	N/A	
	TYPE:	CHECK	RECEIVED:	08/09/2018	
	CHECK NO:	0000902242			
	NAME:	FREEPORT MCMORAN INC 333 N CENTRAL AVE PHOENIX AZ 85004-2121 US			

REMARKS

This receipt was generated by the automated BLM Collections and Billing System and is a paper representation of a portion of the official electronic record contained therein.

August 9, 2017

After recording, return to:
Freeport-McMoRan Inc.
Attn: C. Loder
333 North Central Avenue
Phoenix, AZ 85004

Bureau of Land Management
Department of the Interior
One N. Central Avenue
Phoenix, AZ 85004

429339

403441

159967

305766

435511

397194

308466

317120

413793

31840

418724

322631

422704

362070

423218

2017

364582

425400

38688

**NOTICE OF INTENT TO HOLD MINING CLAIMS AND PAYMENT OF BLM
MAINTENANCE FEE**

62882

Re: Payment of Annual Claim Maintenance Fee


63137

Dear Sir or Madam:

79981

This will serve as notice that Freeport-McMoRan Bagdad, Inc., whose address for purposes of this filing is Land and Water Department, 333 North Central Ave., Phoenix, Arizona 85004, intends to hold the mining claims and/or mill sites described on Exhibit A attached hereto for the assessment year ending at 12 o'clock, noon, on September 1, 2018 by payment of the annual maintenance fee of \$155 per claim or site. Payment of such amount is made herewith for such assessment year for each of the claims and sites, the name, and BLM serial number with the book and page or index number of recording of the location notice in the official records of Yavapai County, Arizona, of which, is set forth on Exhibit A attached hereto and by this reference incorporated herein.

RECEIVED
MARICOPA COUNTY
NOTARY PUBLIC
AUG 15 2017




Carolyn Loder for
Freeport-McMoRan Bagdad, Inc.

State of Arizona)
) ss.
County of Maricopa)

The foregoing instrument was acknowledged before me on August 9th, 2017, by Carolyn Loder, on behalf of Freeport-McMoRan Bagdad, Inc.

(Seal)



Stephanie D. Turton
Notary Public
My commission expires: 11-18-2019

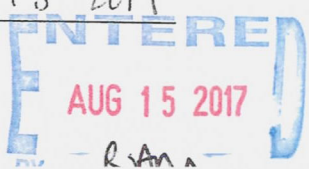


EXHIBIT A

County: Yavapai

State: AZ

<u>BLM Serial #</u>	<u>Claim Name</u>	<u>Original Recording</u>		<u>Amended Recording</u>		<u>Location</u>
		<u>Recording #</u>	<u>Page #</u>	<u>Recording #</u>	<u>Page #</u>	
AMC 031840	RS 129	1185	243			SEC34-T15N-R10W
AMC 031841	RS 130	1185	245			SEC34-T15N-R10W
AMC 031842	RS 131	1185	247			SEC34-T15N-R10W
AMC 031843	RS 132	1185	249			SEC34-T15N-R10W
AMC 031844	RS 133	1185	251			SEC34-T15N-R10W
AMC 031845	RS 134	1185	253			SEC34-T15N-R10W
AMC 031846	RS 135	1185	255			SEC34-T15N-R10W
AMC 031847	RS 136	1185	257			SEC34-T15N-R10W
AMC 031856	RS 145	1185	275			SEC34-T15N-R10W
AMC 031857	RS 146	1185	277			SEC34-T15N-R10W
AMC 031858	RS 147	1185	279			SEC34-T15N-R10W
AMC 031859	RS 148	1185	281			SEC34-T15N-R10W
AMC 031860	RS 149	1185	283			SEC34-T15N-R10W
AMC 031861	RS 150	1185	285			SEC34-T15N-R10W
AMC 031862	RS 151	1185	287			SEC34-T15N-R10W
AMC 031863	RS 152	1185	289			SEC34-T15N-R10W
AMC 031872	RS 165	1185	307			SEC34-T15N-R10W
AMC 031873	RS 166	1185	309			SEC34-T15N-R10W
AMC 031874	RS 167	1185	311			SEC34-T15N-R10W
AMC 031875	RS 168	1185	313			SEC34-T15N-R10W
AMC 031884	RS 181	1185	331			SEC34-T15N-R10W
AMC 031885	RS 182	1185	333			SEC34-T15N-R10W
AMC 031886	RS 183	1185	335			SEC34-T15N-R10W
AMC 031887	RS 184	1185	337			SEC34-T15N-R10W
AMC 031896	RS 197	1185	355			SEC34-T15N-R10W
AMC 031897	RS 198	1185	357			SEC34-T15N-R10W
AMC 031898	RS 199	1185	359			SEC34-T15N-R10W
AMC 031899	RS 200	1185	361			SEC34-T15N-R10W
AMC 031900	RS 213	1185	363			SEC34-T15N-R10W
AMC 031901	RS 214	1185	365			SEC34-T15N-R10W
AMC 031902	RS 215	1185	367			SEC34-T15N-R10W
AMC 031903	RS 216	1185	369			SEC34-T15N-R10W
AMC 038690	DEER NO. 3	580	730			SEC12-T14N-R10W
AMC 038691	DEER NO. 4	580	731			SEC12-T14N-R10W
AMC 038692	DEER NO. 5	580	732			SEC12-T14N-R10W
AMC 038693	DEER NO. 6	580	733			SEC12-T14N-R10W
AMC 038694	DEER NO. 7A	1202	282			SEC12-T14N-R10W
AMC 038695	DEER NO. 8A	1202	284			SEC12-T14N-R10W

RECEIVED
 PHOENIX, ARIZONA
 MAR 15 2017

Date: 1/3/2017

(38)

EXHIBIT A

County: Yavapai

State: AZ

BLM Serial #	Claim Name	Original Recording		Amended Recording		Location
		Recording #	Page #	Recording #	Page #	
AMC 038696	DEER NO. 9	580	881			SEC12-T14N-R10W
AMC 038708	DEER # 21	669	962			SEC12-T14N-R10W
AMC 038709	DEER # 22	669	963			SEC12-T14N-R10W
AMC 038710	DEER # 23	669	964			SEC12-T14N-R10W
AMC 038711	DEER # 24	669	965			SEC12-T14N-R10W
AMC 038712	DEER # 25	669	966			SEC12-T14N-R10W
AMC 038713	DEER # 26	669	967			SEC12-T14N-R10W
AMC 038714	DEER # 27	669	968			SEC12-T14N-R10W
AMC 038715	DEER # 28	669	969			SEC13-T14N-R10W
AMC 038716	DEER # 29	669	970			SEC13-T14N-R10W
AMC 038717	DEER # 30	669	971			SEC12-T14N-R10W
AMC 038718	DEER # 31	669	972			SEC12-T14N-R10W
AMC 038719	DEER # 32	669	973			SEC12-T14N-R10W
AMC 038720	DEER # 33	669	974			SEC12-T14N-R10W
AMC 038721	DEER # 34	669	975			SEC13-T14N-R10W
AMC 038722	DEER # 35	669	976			SEC13-T14N-R10W
AMC 038723	DEER # 36	669	977			SEC13-T14N-R10W
AMC 038724	DEER # 37	669	978			SEC13-T14N-R10W
AMC 038725	DEER # 38	669	979			SEC12-T14N-R10W
AMC 038726	DEER # 39	669	980			SEC12-T14N-R10W
AMC 038727	DEER # 40	669	981			SEC12-T14N-R10W
AMC 038728	DEER # 41	669	982			SEC12-T14N-R10W
AMC 038729	DEER # 42	669	983			SEC13-T14N-R10W
AMC 038730	DEER # 43	669	984			SEC13-T14N-R10W
AMC 038731	DEER # 44	669	985			SEC13-T14N-R10W
AMC 038732	DEER # 45	669	986			SEC13-T14N-R10W
AMC 038733	DEER # 46	669	987			SEC13-T14N-R10W
AMC 038734	DEER # 47	669	988			SEC13-T14N-R10W
AMC 038735	DEER # 48	669	989			SEC11-T14N-R10W
AMC 038736	DEER # 49	669	990			SEC11-T14N-R10W
AMC 038737	DEER # 50	669	991			SEC14-T14N-R10W
AMC 038738	DEER # 51	669	992			SEC14-T14N-R10W
AMC 038739	DEER # 52	669	993			SEC14-T14N-R10W
AMC 038740	DEER # 53 (RELOCATION)	695	390			SEC13-T14N-R10W
AMC 038741	DEER # 54	669	995			SEC14-T14N-R10W
AMC 038742	DEER # 55	669	996			SEC14-T14N-R10W
AMC 038743	DEER # 56	669	997			SEC14-T14N-R10W
AMC 038744	DEER # 57	669	998			SEC14-T14N-R10W

Date: 1/3/2017

(38)

RECEIVED
 PHOENIX, ARIZONA
 JAN 10 2017

EXHIBIT A

County: Yavapai

State: AZ

BLM Serial #	Claim Name	Original Recording		Amended Recording		Location
		Recording #	Page #	Recording #	Page #	
AMC 038745	DEER # 58	669	999			SEC14-T14N-R10W
AMC 038746	DEER # 59	670	001			SEC14-T14N-R10W
AMC 038747	DEER # 60 (RELOCATION)	695	391			SEC14-T14N-R10W
AMC 038748	DEER # 61	670	003			SEC14-T14N-R10W
AMC 038749	DEER # 62	670	004			SEC14-T14N-R10W
AMC 038750	DEER # 63	670	005			SEC14-T14N-R10W
AMC 038751	DEER # 64	670	006			SEC14-T14N-R10W
AMC 038767	DEER # 81	938	474			SEC12-T14N-R10W
AMC 038768	DEER # 82	938	475			SEC12-T14N-R10W
AMC 038769	DEER # 83	938	476			SEC12-T14N-R10W
AMC 038770	DEER # 84	938	477			SEC12-T14N-R10W
AMC 062882	KEYNOTE	108	189			SEC20-T14N-R09W
AMC 062883	MOON ANCHOR	076	374			SEC19-T14N-R09W
AMC 062884	BIRD EYE	076	375			SEC19-T14N-R09W
AMC 062885	LONGVIEW	050	191	071		SEC30-T14N-R09W
AMC 062886	NINO	017	007			SEC19-T14N-R09W
AMC 062887	QUEEN EXTENSION #1	004	538			SEC20-T14N-R09W
AMC 062888	BRUCE #1	608	348			SEC19-T14N-R09W
AMC 062889	BRUCE #3	608	350			SEC19-T14N-R09W
AMC 062890	R & R #2	608	345			SEC18-T14N-R09W
AMC 062891	JOS #5	576	129			SEC19-T14N-R09W
AMC 062892	JOS #6	576	130			SEC19-T14N-R09W
AMC 062893	CYPRUS NO 1	005	483	025	589	SEC20-T14N-R09W
AMC 062894	CYPRUS NO 2	005	484	025	590	SEC20-T14N-R09W
AMC 062895	CYPRUS NO 3	005	485	025	591	SEC20-T14N-R09W
AMC 062896	CYPRUS NO. 4	013	022	049	525	SEC20-T14N-R09W
AMC 062897	CYPRUS NO. 5	013	023	049	526	SEC17-T14N-R09W
AMC 062898	CYPRUS NO 6	013	024	049	527	SEC20-T14N-R09W
AMC 062899	CYPRUS #7	049	528			SEC19-T14N-R09W
AMC 062900	CYPRUS #8	049	529			SEC19-T14N-R09W
AMC 062901	CYPRUS #9	049	530			SEC19-T14N-R09W
AMC 062902	CYPRUS #10	049	531			SEC19-T14N-R09W
AMC 062903	CYPRUS #11	049	532			SEC19-T14N-R09W
AMC 062904	CYPRUS #12	049	533			SEC19-T14N-R09W
AMC 062905	CYPRUS #13	049	534			SEC19-T14N-R09W
AMC 062906	CYPRUS # 14	071	024			SEC20-T14N-R09W
AMC 062907	CYPRUS #15	162	190			SEC18-T14N-R09W

RECEIVED
 BUREAU OF LAND MANAGEMENT
 PHOENIX, ARIZONA
 2017 MAR 17 10:11 AM

(37)

EXHIBIT A

County: Yavapai

State: AZ

BLM Serial #	Claim Name	Original Recording		Amended Recording		Location
		Recording #	Page #	Recording #	Page #	
AMC 062908	L. & W.	015	227			SEC19-T14N-R09W
AMC 062909	L. & W. NO. 3	015	230			SEC19-T14N-R09W
AMC 062910	L. & W. NO. 4	015	231			SEC19-T14N-R09W
AMC 062911	L. & W. NO. 5	015	232			SEC19-T14N-R09W
AMC 062912	BETA NO. 1	013	546			SEC19-T14N-R09W
AMC 062913	BETA NO. 2	013	547	025	588	SEC19-T14N-R09W
AMC 062914	BETA NO. 3	013	548			SEC19-T14N-R09W
AMC 062915	PLYMOUTH	131	046			SEC17-T14N-R09W
AMC 062916	PLYMOUTH EXTENSION	156	246			SEC20-T14N-R09W
AMC 063176	OCTAROON	144	367			SEC14-T14N-R10W
AMC 063177	OCTAROON NO. 1	144	368			SEC14-T14N-R10W
AMC 063178	RED MT. COPPER NO 1	358	215			SEC14-T14N-R10W
AMC 063179	RED MT. COPPER NO 2	358	216			SEC14-T14N-R10W
AMC 063180	RED MT. COPPER NO 3	358	217			SEC14-T14N-R10W
AMC 063181	RED MT. COPPER NO 4	358	218			SEC14-T14N-R10W
AMC 063182	RED MT. COPPER NO 5	358	219			SEC14-T14N-R10W
AMC 063183	RED MT. COPPER NO 6	358	220			SEC14-T14N-R10W
AMC 063184	RED MT. COPPER NO 7	358	221			SEC14-T14N-R10W
AMC 063185	RED MT. COPPER NO 8	358	222			SEC14-T14N-R10W
AMC 063186	RED MT. COPPER NO 9	358	223			SEC23-T14N-R10W
AMC 063187	COPPER-RIDGE NO 1	358	206			SEC14-T14N-R10W
AMC 063188	COPPER-RIDGE NO 2	358	207			SEC15-T14N-R10W
AMC 063189	COPPER-RIDGE NO 3	358	208			SEC15-T14N-R10W
AMC 063190	COPPER RIDGE NO 4	358	209			SEC14-T14N-R10W
AMC 063191	COPPER RIDGE NO 5	358	210			SEC15-T14N-R10W
AMC 063192	COPPER RIDGE NO 6	358	211			SEC22-T14N-R10W
AMC 063193	COPPER RIDGE NO 7	358	212			SEC22-T14N-R10W
AMC 063194	COPPER RIDGE NO 8	358	213			SEC22-T14N-R10W
AMC 063195	COPPER RIDGE NO 9	358	214			SEC22-T14N-R10W
AMC 063196	ISO #1	563	346			SEC14-T14N-R10W
AMC 063197	ISO #2	563	347			SEC15-T14N-R10W
AMC 063198	ISO #3	563	348			SEC15-T14N-R10W
AMC 063199	ISO #4	563	349			SEC15-T14N-R10W

RECEIVED
 BLM ASST. DIR.
 PHOENIX, ARIZONA
 APR 19 12 02 PM '17

Date: 1/3/2017

(33)

EXHIBIT A

County: Yavapai

State: AZ

<u>BLM Serial #</u>	<u>Claim Name</u>	<u>Original Recording</u>		<u>Amended Recording</u>		<u>Location</u>
		<u>Recording #</u>	<u>Page #</u>	<u>Recording #</u>	<u>Page #</u>	
AMC 063200	ISO #5	563	350			SEC15-T14N-R10W
AMC 063201	ISO #6	563	351			SEC15-T14N-R10W
AMC 063202	ISO #7	563	352			SEC23-T14N-R10W
AMC 063203	ISO #8	563	353			SEC23-T14N-R10W
AMC 063204	ISO #9	563	354			SEC23-T14N-R10W
AMC 063205	ISO #10	563	355			SEC22-T14N-R10W
AMC 063206	ISO #11	563	356			SEC22-T14N-R10W
AMC 063207	ISO #12	563	357			SEC22-T14N-R10W
AMC 063208	ISO #13	563	358			SEC15-T14N-R10W
AMC 063209	ISO #14	563	359			SEC22-T14N-R10W
AMC 063210	ISO #15	568	502			SEC15-T14N-R10W
AMC 063211	ISO #16	568	503			SEC15-T14N-R10W
AMC 079981	R & R #1	608	344			SEC19-T14N-R09W
AMC 079982	R & R #3	608	346			SEC18-T14N-R09W
AMC 079983	R & R #4	608	347			SEC19-T14N-R09W
AMC 079984	BRUCE #2	608	349			SEC19-T14N-R09W
AMC 079985	JOS #1	576	125			SEC19-T14N-R09W
AMC 079986	JOS #2	576	126			SEC19-T14N-R09W
AMC 079987	JOS #3	576	127	761	181	SEC19-T14N-R09W
AMC 079988	JOS #4	576	128			SEC19-T14N-R09W
AMC 079989	COMBINE NO. 2	511	463			SEC18-T14N-R09W
AMC 079990	L. & W. NO. 1	015	228			SEC19-T14N-R09W
AMC 079991	L. & W. NO. 2	015	229			SEC19-T14N-R09W
AMC 079992	L. & W. NO. 6	015	233			SEC19-T14N-R09W
AMC 079993	L. & W. FRACTION	015	226	761	182	SEC19-T14N-R09W
AMC 079994	POSSIBILITIES NO. 1	015	225			SEC19-T14N-R09W
AMC 159967	BM 1	1441	332			SEC26-T15N-R10W
AMC 159968	BM 2	1441	334			SEC26-T15N-R10W
AMC 305766	BEV 1	2265	277			SEC09-T14N-R09W
AMC 305767	BEV 2	2265	279			SEC09-T14N-R09W
AMC 305768	BEV 3	2265	281			SEC09-T14N-R09W
AMC 305769	BEV 4	2265	283			SEC09-T14N-R09W
AMC 305770	BEV 5	2265	285			SEC09-T14N-R09W
AMC 305771	BEV 6	2265	287			SEC09-T14N-R09W
AMC 305772	BEV 7	2265	289			SEC09-T14N-R09W
AMC 305773	BEV 8	2265	291			SEC09-T14N-R09W
AMC 305774	BEV 9	2265	293			SEC09-T14N-R09W
AMC 305775	BEV 10	2265	295			SEC09-T14N-R09W

RECEIVED
 PHOENIX, ARIZONA
 2/20/17

(38)

EXHIBIT A

County: Yavapai

State: AZ

<u>BLM Serial #</u>	<u>Claim Name</u>	<u>Original Recording</u>		<u>Amended Recording</u>		<u>Location</u>
		<u>Recording #</u>	<u>Page #</u>	<u>Recording #</u>	<u>Page #</u>	
AMC 305776	BEV 11	2265	297			SEC09-T14N-R09W
AMC 305777	BEV 12	2265	299			SEC09-T14N-R09W
AMC 305778	BEV 13	2265	301			SEC09-T14N-R09W
AMC 305779	BEV 14	2265	303			SEC09-T14N-R09W
AMC 305780	BEV 15	2265	305			SEC09-T14N-R09W
AMC 305781	BEV 16	2265	307			SEC09-T14N-R09W
AMC 305782	BEV 17	2265	309			SEC09-T14N-R09W
AMC 305783	BEV 18	2265	311			SEC09-T14N-R09W
AMC 305784	BEV 19	2265	313			SEC09-T14N-R09W
AMC 305785	BEV 20	2265	315			SEC09-T14N-R09W
AMC 305786	BEV 21	2265	317			SEC09-T14N-R09W
AMC 305787	BEV 22	2265	319			SEC09-T14N-R09W
AMC 305788	BEV 23	2265	321			SEC09-T14N-R09W
AMC 305789	BEV 24	2265	323			SEC09-T14N-R09W
AMC 305790	BEV 25	2265	325			SEC09-T14N-R09W
AMC 305791	BEV 26	2265	327			SEC09-T14N-R09W
AMC 305792	BEV 27	2265	329			SEC09-T14N-R09W
AMC 305793	BEV 28	2265	331			SEC09-T14N-R09W
AMC 305794	BEV 29	2265	333			SEC09-T14N-R09W
AMC 305795	BEV 30	2265	335			SEC09-T14N-R09W
AMC 305796	BEV 31	2265	337			SEC09-T14N-R09W
AMC 305797	BEV 32	2265	339			SEC09-T14N-R09W
AMC 305798	BEV 33	2265	341			SEC09-T14N-R09W
AMC 305799	BEV 34	2265	343			SEC09-T14N-R09W
AMC 305800	BEV 35	2265	345			SEC09-T14N-R09W
AMC 305801	BEV 36	2265	347			SEC09-T14N-R09W
AMC 305802	BEV 37	2265	349			SEC09-T14N-R09W
AMC 305803	BEV 38	2265	351			SEC09-T14N-R09W
AMC 305804	BEV 39	2265	353			SEC09-T14N-R09W
AMC 305805	BEV 40	2265	355			SEC09-T14N-R09W
AMC 305806	BEV 41	2265	357			SEC09-T14N-R09W
AMC 305807	BEV 42	2265	359			SEC09-T14N-R09W
AMC 305808	BEV 43	2265	361			SEC09-T14N-R09W
AMC 305809	BEV 44	2265	363			SEC09-T14N-R09W
AMC 305810	BEV 45	2265	365			SEC09-T14N-R09W
AMC 305811	BEV 46	2265	367			SEC09-T14N-R09W
AMC 305812	BEV 47	2265	369			SEC09-T14N-R09W
AMC 305813	BEV 48	2265	371			SEC09-T14N-R09W

RECEIVED
 PHOENIX, ARIZONA
 MAR 10 2017

Date: 1/3/2017

(38)

EXHIBIT A

County: Yavapai

State: AZ

BLM Serial #	Claim Name	Original Recording		Amended Recording		Location
		Recording #	Page #	Recording #	Page #	
AMC 305814	BEV 49	2265	373			SEC09-T14N-R09W
AMC 305815	BEV 50	2265	375			SEC09-T14N-R09W
AMC 305816	BEV 51	2265	377			SEC09-T14N-R09W
AMC 305817	BEV 52	2265	379			SEC09-T14N-R09W
AMC 305818	BEV 53	2265	381			SEC09-T14N-R09W
AMC 305819	BEV 54	2265	383			SEC09-T14N-R09W
AMC 308466	FSM #1	2297	161			SEC20-T14N-R09W
AMC 308467	FSM #2	2297	163			SEC20-T14N-R09W
AMC 308468	FSM #3	2297	165			SEC20-T14N-R09W
AMC 308469	FSM #4	2297	167			SEC20-T14N-R09W
AMC 308470	FSM #5	2297	169			SEC20-T14N-R09W
AMC 308471	FSM #6	2297	171			SEC20-T14N-R09W
AMC 308472	FSM #7	2297	173			SEC20-T14N-R09W
AMC 308473	JWH #1	2297	105			SEC07-T14N-R09W
AMC 308474	JWH #2	2297	107			SEC07-T14N-R09W
AMC 308475	JWH #3	2297	109			SEC07-T14N-R09W
AMC 308476	JWH #4	2297	111			SEC07-T14N-R09W
AMC 308477	JWH #5	2297	113			SEC07-T14N-R09W
AMC 308478	JWH #6	2297	115			SEC07-T14N-R09W
AMC 308479	JWH #7	2297	117			SEC07-T14N-R09W
AMC 308480	JWH #8	2297	119			SEC07-T14N-R09W
AMC 308481	JWH #9	2297	121			SEC07-T14N-R09W
AMC 308482	JWH #10	2297	123			SEC07-T14N-R09W
AMC 308483	JWH #11	2297	125			SEC07-T14N-R09W
AMC 308484	JWH #12	2297	127			SEC07-T14N-R09W
AMC 308485	JWH #13	2297	129			SEC07-T14N-R09W
AMC 308486	JWH #14	2297	131			SEC07-T14N-R09W
AMC 308487	JWH #15	2297	133			SEC07-T14N-R09W
AMC 308488	JWH #16	2297	135			SEC07-T14N-R09W
AMC 308489	JWH #17	2297	137			SEC07-T14N-R09W
AMC 308490	JWH #18	2297	139			SEC07-T14N-R09W
AMC 308491	JWH #19	2297	141			SEC07-T14N-R09W
AMC 308492	JWH #20	2297	143			SEC07-T14N-R09W
AMC 308493	JWH #21	2297	145			SEC18-T14N-R09W
AMC 308494	JWH #22	2297	147			SEC18-T14N-R09W
AMC 308495	JWH #23	2297	149			SEC18-T14N-R09W
AMC 308496	JWH #24	2297	151			SEC18-T14N-R09W
AMC 308497	JWH #25	2297	153			SEC18-T14N-R09W

RECEIVED
 PHOENIX, ARIZONA
 JAN 11 2017

Date: 1/3/2017

(38)

EXHIBIT A

County: Yavapai

State: AZ

BLM Serial #	Claim Name	Original Recording		Amended Recording		Location
		Recording #	Page #	Recording #	Page #	
AMC 308498	JWH #26	2297	155			SEC18-T14N-R09W
AMC 308499	JWH #27	2297	157			SEC18-T14N-R09W
AMC 308500	JWH #28	2297	159			SEC18-T14N-R09W
AMC 308501	JWH #29	2298	320			SEC13-T14N-R10W
AMC 308502	JWH #30	2298	322			SEC13-T14N-R10W
AMC 308503	JWH #31	2298	324			SEC18-T14N-R09W
AMC 308504	JWH #32	2298	326			SEC18-T14N-R09W
AMC 308505	JWH #33	2298	328			SEC18-T14N-R09W
AMC 308506	JWH #34	2298	330			SEC18-T14N-R09W
AMC 308507	JWH #35	2298	332			SEC18-T14N-R09W
AMC 308508	JWH #36	2298	334			SEC18-T14N-R09W
AMC 308509	JWH #37	2298	336			SEC18-T14N-R09W
AMC 308510	JWH #38	2298	338			SEC13-T14N-R10W
AMC 308511	JWH #39	2298	340			SEC13-T14N-R10W
AMC 308512	JWH #40	2298	342			SEC13-T14N-R10W
AMC 308513	JWH #41	2298	344			SEC18-T14N-R09W
AMC 308514	JWH #42	2298	346			SEC18-T14N-R09W
AMC 308515	JWH #43	2298	348			SEC18-T14N-R09W
AMC 308516	JWH #44	2298	350			SEC18-T14N-R09W
AMC 308517	JWH #45	2298	352			SEC18-T14N-R09W
AMC 308518	JWH #46	2298	354			SEC18-T14N-R09W
AMC 308519	JWH #47	2298	356			SEC18-T14N-R09W
AMC 308520	JWH #48	2298	358			SEC18-T14N-R09W
AMC 308521	JWH #49	2298	360			SEC13-T14N-R10W
AMC 308522	JWH #50	2298	362			SEC13-T14N-R10W
AMC 308523	JWH #51	2298	364			SEC18-T14N-R09W
AMC 308524	JWH #52	2298	366			SEC18-T14N-R09W
AMC 308525	JWH #53	2298	368			SEC18-T14N-R09W
AMC 308526	JWH #54	2298	370			SEC18-T14N-R09W
AMC 308527	JWH #55	2298	372			SEC18-T14N-R09W
AMC 308528	JWH #56	2298	374			SEC18-T14N-R09W
AMC 308529	JWH #57	2298	376			SEC18-T14N-R09W
AMC 308530	JWH #58	2298	378			SEC18-T14N-R09W
AMC 308531	JWH #59	2298	380			SEC18-T14N-R09W
AMC 308532	JWH #60	2298	382			SEC19-T14N-R09W
AMC 308533	JWH #61	2298	384			SEC19-T14N-R09W
AMC 308534	JWH #62	2298	386			SEC19-T14N-R09W
AMC 308535	JWH #63	2298	388			SEC19-T14N-R09W

RECEIVED
 PHOENIX, ARIZONA
 MAR 16 10 46 AM '17

Date: 1/3/2017

(38)

EXHIBIT A

County: Yavapai

State: AZ

BLM Serial #	Claim Name	Original Recording		Amended Recording		Location
		Recording #	Page #	Recording #	Page #	
AMC 308536	JWH #64	2298	390			SEC19-T14N-R09W
AMC 308537	JWH #65	2298	392			SEC19-T14N-R09W
AMC 308538	JWH #66	2298	394			SEC19-T14N-R09W
AMC 308539	JWH #67	2298	396			SEC19-T14N-R09W
AMC 308540	JWH #68	2298	398			SEC19-T14N-R09W
AMC 308541	JWH #69	2298	400			SEC24-T14N-R10W
AMC 308542	JWH #70	2298	402			SEC24-T14N-R10W
AMC 308543	JWH #71	2298	404			SEC24-T14N-R10W
AMC 308544	JWH #72	2298	406			SEC24-T14N-R10W
AMC 308545	JWH #73	2298	408			SEC24-T14N-R10W
AMC 308546	JWH #74	2298	410			SEC24-T14N-R10W
AMC 308547	JWH #75	2298	412			SEC24-T14N-R10W
AMC 308548	JWH #76	2298	414			SEC24-T14N-R10W
AMC 308549	JWH #77	2298	416			SEC24-T14N-R10W
AMC 317120	LAW 1	2407	887			SEC28-T15N-R10W
AMC 317121	LAW 2	2407	889			SEC28-T15N-R10W
AMC 317122	LAW 3	2407	891			SEC28-T15N-R10W
AMC 317123	LAW 4	2407	893			SEC28-T15N-R10W
AMC 317124	LAW 5	2407	895			SEC33-T15N-R10W
AMC 317125	LAW 6	2407	897			SEC33-T15N-R10W
AMC 317126	LAW 7	2407	899			SEC33-T15N-R10W
AMC 317127	LAW 8	2407	901			SEC33-T15N-R10W
AMC 317128	LAW 9	2407	903			SEC33-T15N-R10W
AMC 317129	LAW 10	2407	905			SEC33-T15N-R10W
AMC 317130	LAW 11	2407	907			SEC33-T15N-R10W
AMC 317131	LAW 12	2407	909			SEC33-T15N-R10W
AMC 317132	LAW 13	2407	911			SEC28-T15N-R10W
AMC 317133	LAW 14	2407	913			SEC28-T15N-R10W
AMC 317134	LAW 15	2407	915			SEC28-T15N-R10W
AMC 317135	LAW 16	2407	917			SEC28-T15N-R10W
AMC 317136	LAW 17	2407	919			SEC33-T15N-R10W
AMC 317137	LAW 18	2407	921			SEC33-T15N-R10W
AMC 317138	LAW 19	2407	923			SEC33-T15N-R10W
AMC 317139	LAW 20	2407	925			SEC33-T15N-R10W
AMC 317140	LAW 21	2407	927			SEC33-T15N-R10W
AMC 317141	LAW 22	2407	929			SEC33-T15N-R10W
AMC 317142	LAW 23	2407	931			SEC33-T15N-R10W
AMC 317143	LAW 24	2407	933			SEC33-T15N-R10W

Date: 1/3/2017

(38)

RECEIVED
 DEPARTMENT OF
 LAND AND WATER
 CONSERVATION
 ARIZONA

EXHIBIT A

County: Yavapai

State: AZ

<u>BLM Serial #</u>	<u>Claim Name</u>	<u>Original Recording</u>		<u>Amended Recording</u>		<u>Location</u>
		<u>Recording #</u>	<u>Page #</u>	<u>Recording #</u>	<u>Page #</u>	
AMC 317144	LAW 25	2407	934			SEC28-T15N-R10W
AMC 317145	LAW 26	2407	936			SEC28-T15N-R10W
AMC 317146	LAW 27	2407	938			SEC28-T15N-R10W
AMC 317147	LAW 28	2407	940			SEC28-T15N-R10W
AMC 317148	LAW 29	2407	942			SEC28-T15N-R10W
AMC 317149	LAW 30	2407	943			SEC28-T15N-R10W
AMC 317150	LAW 31	2407	945			SEC28-T15N-R10W
AMC 317151	LAW 32	2407	947			SEC28-T15N-R10W
AMC 317152	LAW 33	2407	949			SEC33-T15N-R10W
AMC 317153	LAW 34	2407	951			SEC33-T15N-R10W
AMC 317154	LAW 35	2407	953			SEC33-T15N-R10W
AMC 317155	LAW 36	2407	955			SEC33-T15N-R10W
AMC 317156	LAW 37	2407	957			SEC33-T15N-R10W
AMC 317157	LAW 38	2407	959			SEC33-T15N-R10W
AMC 317158	LAW 39	2407	961			SEC33-T15N-R10W
AMC 317159	LAW 40	2407	963			SEC33-T15N-R10W
AMC 317160	LAW 41	2407	965			SEC28-T15N-R10W
AMC 317161	LAW 42	2407	967			SEC28-T15N-R10W
AMC 317162	LAW 43	2407	969			SEC28-T15N-R10W
AMC 317163	LAW 44	2407	971			SEC28-T15N-R10W
AMC 317164	LAW 45	2407	973			SEC28-T15N-R10W
AMC 317165	LAW 46	2407	975			SEC28-T15N-R10W
AMC 317166	LAW 47	2407	977			SEC28-T15N-R10W
AMC 317167	LAW 48	2407	979			SEC28-T15N-R10W
AMC 317168	LAW 49	2407	981			SEC33-T15N-R10W
AMC 317169	LAW 50	2407	983			SEC33-T15N-R10W
AMC 317170	LAW 51	2407	985			SEC33-T15N-R10W
AMC 317171	LAW 52	2407	987			SEC33-T15N-R10W
AMC 317172	LAW 53	2407	989			SEC33-T15N-R10W
AMC 317173	LAW 54	2407	991			SEC33-T15N-R10W
AMC 317174	LAW 55	2407	993			SEC33-T15N-R10W
AMC 317175	LAW 56	2407	995			SEC33-T15N-R10W
AMC 317176	LAW 57	2407	997			SEC28-T15N-R10W
AMC 317177	LAW 58	2407	999			SEC28-T15N-R10W
AMC 317178	LAW 59	2408	1			SEC28-T15N-R10W
AMC 317179	LAW 60	2408	3			SEC28-T15N-R10W
AMC 317180	LAW 61	2408	5			SEC28-T15N-R10W
AMC 317181	LAW 62	2408	7			SEC28-T15N-R10W

RECEIVED
 PLANNING & RECORDS
 BUREAU OF LAND MANAGEMENT
 U.S. DEPARTMENT OF THE INTERIOR
 PHOENIX, ARIZONA

(38)

EXHIBIT A

County: Yavapai

State: AZ

<u>BLM Serial #</u>	<u>Claim Name</u>	<u>Original Recording</u>		<u>Amended Recording</u>		<u>Location</u>
		<u>Recording #</u>	<u>Page #</u>	<u>Recording #</u>	<u>Page #</u>	
AMC 317182	LAW 63	2408	9			SEC28-T15N-R10W
AMC 317183	LAW 64	2408	11			SEC28-T15N-R10W
AMC 317184	LAW 65	2408	13			SEC33-T15N-R10W
AMC 317185	LAW 66	2408	15			SEC33-T15N-R10W
AMC 317186	LAW 67	2408	17			SEC33-T15N-R10W
AMC 317187	LAW 68	2408	19			SEC33-T15N-R10W
AMC 317188	LAW 69	2408	21			SEC33-T15N-R10W
AMC 317189	LAW 70	2408	23			SEC33-T15N-R10W
AMC 317190	LAW 71	2408	25			SEC33-T15N-R10W
AMC 317191	LAW 72	2408	27			SEC33-T15N-R10W
AMC 317192	LAW 73	2408	29			SEC28-T15N-R10W
AMC 317193	LAW 74	2408	31			SEC28-T15N-R10W
AMC 317194	LAW 75	2408	33			SEC28-T15N-R10W
AMC 317195	LAW 76	2408	35			SEC28-T15N-R10W
AMC 317196	LAW 77	2408	37			SEC28-T15N-R10W
AMC 317197	LAW 78	2408	39			SEC28-T15N-R10W
AMC 317198	LAW 79	2408	41			SEC28-T15N-R10W
AMC 317199	LAW 80	2408	43			SEC28-T15N-R10W
AMC 317200	LAW 81	2408	45			SEC33-T15N-R10W
AMC 317201	LAW 82	2408	47			SEC33-T15N-R10W
AMC 317202	LAW 83	2408	49			SEC33-T15N-R10W
AMC 317203	LAW 84	2408	51			SEC33-T15N-R10W
AMC 317204	LAW 85	2408	53			SEC33-T15N-R10W
AMC 317205	LAW 86	2408	55			SEC33-T15N-R10W
AMC 317206	LAW 87	2408	57			SEC33-T15N-R10W
AMC 317207	LAW 88	2408	59			SEC33-T15N-R10W
AMC 317208	LAW 89	2408	61			SEC28-T15N-R10W
AMC 317209	LAW 90	2408	63			SEC28-T15N-R10W
AMC 317210	LAW 91	2408	65			SEC28-T15N-R10W
AMC 317211	LAW 92	2408	67			SEC28-T15N-R10W
AMC 317212	LAW 93	2408	69			SEC28-T15N-R10W
AMC 317213	LAW 94	2408	71			SEC28-T15N-R10W
AMC 317214	LAW 95	2408	73			SEC28-T15N-R10W
AMC 317215	LAW 96	2408	75			SEC28-T15N-R10W
AMC 317216	LAW 97	2408	77			SEC33-T15N-R10W
AMC 317217	LAW 98	2408	79			SEC33-T15N-R10W
AMC 317218	LAW 99	2408	81			SEC33-T15N-R10W
AMC 317219	LAW 100	2408	83			SEC33-T15N-R10W

RECEIVED
 PUBLIC WORKS DIVISION
 2017 JAN 13 10:30 AM

(38)

Date: 1/3/2017

EXHIBIT A

County: Yavapai

State: AZ

BLM Serial #	Claim Name	Original Recording		Amended Recording		Location
		Recording #	Page #	Recording #	Page #	
AMC 317220	LAW 101	2408	85			SEC33-T15N-R10W
AMC 317221	LAW 102	2408	87			SEC33-T15N-R10W
AMC 317222	LAW 103	2408	89			SEC33-T15N-R10W
AMC 317223	LAW 104	2408	91			SEC33-T15N-R10W
AMC 317224	LAW 105	2408	93			SEC28-T15N-R10W
AMC 317225	LAW 106	2408	95			SEC28-T15N-R10W
AMC 317226	LAW 107	2408	97			SEC28-T15N-R10W
AMC 317227	LAW 108	2408	99			SEC28-T15N-R10W
AMC 317228	LAW 109	2408	101			SEC28-T15N-R10W
AMC 317229	LAW 110	2408	103			SEC28-T15N-R10W
AMC 317230	LAW 111	2408	105			SEC28-T15N-R10W
AMC 317231	LAW 112	2408	107			SEC28-T15N-R10W
AMC 317232	LAW 113	2408	109			SEC33-T15N-R10W
AMC 317233	LAW 114	2408	111			SEC33-T15N-R10W
AMC 317234	LAW 115	2408	113			SEC33-T15N-R10W
AMC 317235	LAW 116	2408	115			SEC33-T15N-R10W
AMC 317236	LAW 117	2408	117			SEC33-T15N-R10W
AMC 317237	LAW 118	2408	119			SEC33-T15N-R10W
AMC 317238	LAW 119	2408	121			SEC33-T15N-R10W
AMC 317239	LAW 120	2408	123			SEC33-T15N-R10W
AMC 317240	LAW 121	2408	125			SEC27-T15N-R10W
AMC 317241	LAW 122	2408	127			SEC27-T15N-R10W
AMC 317242	LAW 123	2408	129			SEC27-T15N-R10W
AMC 317243	LAW 124	2408	131			SEC27-T15N-R10W
AMC 317244	LAW 125	2408	133			SEC27-T15N-R10W
AMC 317245	LAW 126	2408	135			SEC27-T15N-R10W
AMC 317246	LAW 127	2408	137			SEC27-T15N-R10W
AMC 317247	LAW 128	2408	139			SEC27-T15N-R10W
AMC 317248	LAW 129	2408	141			SEC34-T15N-R10W
AMC 317249	LAW 130	2408	143			SEC34-T15N-R10W
AMC 317250	LAW 131	2408	145			SEC34-T15N-R10W
AMC 317251	LAW 132	2408	147			SEC34-T15N-R10W
AMC 317252	LAW 133	2408	149			SEC34-T15N-R10W
AMC 317253	LAW 134	2408	151			SEC34-T15N-R10W
AMC 317254	LAW 135	2408	153			SEC34-T15N-R10W
AMC 317255	LAW 136	2408	155			SEC34-T15N-R10W
AMC 317256	LAW 137	2408	157			SEC34-T15N-R10W
AMC 317257	LAW 138	2408	159			SEC34-T15N-R10W

Date: 1/3/2017

(38)

RECEIVED
 PLIMAZ STATE OFFICE
 PHOENIX ARIZONA
 JAN 10 2017

EXHIBIT A

County: Yavapai

State: AZ

BLM Serial #	Claim Name	Original Recording		Amended Recording		Location
		Recording #	Page #	Recording #	Page #	
AMC 317258	LAW 139	2408	161			SEC34-T15N-R10W
AMC 317259	LAW 140	2408	163			SEC34-T15N-R10W
AMC 317260	LAW 141	2408	165			SEC34-T15N-R10W
AMC 317261	LAW 142	2408	167			SEC34-T15N-R10W
AMC 317262	LAW 143	2408	169			SEC34-T15N-R10W
AMC 317263	LAW 144	2408	171			SEC34-T15N-R10W
AMC 317268	LAW 149	2408	181			SEC34-T15N-R10W
AMC 317269	LAW 150	2408	183			SEC34-T15N-R10W
AMC 317270	LAW 151	2408	185			SEC34-T15N-R10W
AMC 317271	LAW 152	2408	187			SEC34-T15N-R10W
AMC 317276	LAW 157	2408	197			SEC34-T15N-R10W
AMC 317277	LAW 158	2408	199			SEC34-T15N-R10W
AMC 317278	LAW 159	2408	201			SEC34-T15N-R10W
AMC 317279	LAW 160	2408	203			SEC34-T15N-R10W
AMC 317284	LAW 165	2408	213			SEC35-T15N-R10W
AMC 317285	LAW 166	2408	215			SEC35-T15N-R10W
AMC 317286	LAW 167	2408	217			SEC35-T15N-R10W
AMC 317287	LAW 168	2408	219			SEC35-T15N-R10W
AMC 317292	LAW 173	2408	229			SEC35-T15N-R10W
AMC 317293	LAW 174	2408	231			SEC35-T15N-R10W
AMC 317294	LAW 175	2408	233			SEC35-T15N-R10W
AMC 317295	LAW 176	2408	235			SEC35-T15N-R10W
AMC 317296	LAW 177	2408	237			SEC35-T15N-R10W
AMC 317297	LAW 178	2408	239			SEC35-T15N-R10W
AMC 317298	LAW 179	2408	241			SEC35-T15N-R10W
AMC 317299	LAW 180	2408	243			SEC35-T15N-R10W
AMC 317300	LAW 181	2408	245			SEC35-T15N-R10W
AMC 317301	LAW 182	2408	247			SEC35-T15N-R10W
AMC 317302	LAW 183	2408	249			SEC35-T15N-R10W
AMC 317303	LAW 184	2408	251			SEC35-T15N-R10W
AMC 317304	LAW 185	2408	253			SEC35-T15N-R10W
AMC 317305	LAW 186	2408	255			SEC35-T15N-R10W
AMC 317306	LAW 187	2408	257			SEC35-T15N-R10W
AMC 317307	LAW 188	2408	259			SEC35-T15N-R10W
AMC 317308	LAW 189	2408	261			SEC35-T15N-R10W
AMC 317309	LAW 190	2408	263			SEC35-T15N-R10W
AMC 317310	LAW 191	2408	265			SEC35-T15N-R10W
AMC 317311	LAW 192	2408	267			SEC35-T15N-R10W

Date: 1/3/2017

(38)

RECEIVED
 PHOENIX, ARIZONA
 JAN 13 2017

EXHIBIT A

County: Yavapai

State: AZ

<u>BLM Serial #</u>	<u>Claim Name</u>	<u>Original Recording</u>		<u>Amended Recording</u>		<u>Location</u>
		<u>Recording #</u>	<u>Page #</u>	<u>Recording #</u>	<u>Page #</u>	
AMC 317312	LAW 193	2408	269			SEC26-T15N-R10W
AMC 317313	LAW 194	2408	271			SEC26-T15N-R10W
AMC 317314	LAW 195	2408	273			SEC26-T15N-R10W
AMC 317315	LAW 196	2408	275			SEC26-T15N-R10W
AMC 317316	LAW 197	2408	277			SEC35-T15N-R10W
AMC 317317	LAW 198	2408	279			SEC35-T15N-R10W
AMC 317318	LAW 199	2408	281			SEC35-T15N-R10W
AMC 317319	LAW 200	2408	283			SEC35-T15N-R10W
AMC 317320	LAW 201	2408	285			SEC35-T15N-R10W
AMC 317321	LAW 202	2408	287			SEC35-T15N-R10W
AMC 317322	LAW 203	2408	289			SEC35-T15N-R10W
AMC 317323	LAW 204	2408	291			SEC35-T15N-R10W
AMC 317324	LAW 205	2408	293			SEC26-T15N-R10W
AMC 317325	LAW 206	2408	295			SEC26-T15N-R10W
AMC 317326	LAW 207	2408	297			SEC26-T15N-R10W
AMC 317327	LAW 208	2408	299			SEC35-T15N-R10W
AMC 317328	LAW 209	2408	301			SEC35-T15N-R10W
AMC 317329	LAW 210	2408	303			SEC35-T15N-R10W
AMC 317330	LAW 211	2408	305			SEC35-T15N-R10W
AMC 317331	LAW 212	2408	307			SEC35-T15N-R10W
AMC 317332	LAW 213	2408	309			SEC35-T15N-R10W
AMC 317333	LAW 214	2408	311			SEC35-T15N-R10W
AMC 317334	LAW 215	2408	313			SEC35-T15N-R10W
AMC 317335	LAW 216	2408	315			SEC26-T15N-R10W
AMC 317336	LAW 217	2408	317			SEC26-T15N-R10W
AMC 317337	LAW 218	2408	319			SEC26-T15N-R10W
AMC 317338	LAW 219	2408	321			SEC26-T15N-R10W
AMC 317339	LAW 220	2408	323			SEC35-T15N-R10W
AMC 317340	LAW 221	2408	325			SEC35-T15N-R10W
AMC 317341	LAW 222	2408	327			SEC35-T15N-R10W
AMC 317342	LAW 223	2408	329			SEC35-T15N-R10W
AMC 317343	LAW 224	2408	331			SEC35-T15N-R10W
AMC 317344	LAW 225	2408	333			SEC35-T15N-R10W
AMC 317345	LAW 226	2408	335			SEC35-T15N-R10W
AMC 317346	LAW 227	2408	337			SEC35-T15N-R10W
AMC 317347	LAW 228	2408	339			SEC26-T15N-R10W
AMC 317348	LAW 229	2408	341			SEC26-T15N-R10W
AMC 317349	LAW 230	2408	343			SEC26-T15N-R10W

RECEIVED
 PHOENIX, ARIZONA
 JAN 18 2017
 BLM DISTRICT OFFICE

Date: 1/3/2017

(38)

EXHIBIT A

County: Yavapai

State: AZ

BLM Serial #	Claim Name	Original Recording		Amended Recording		Location
		Recording #	Page #	Recording #	Page #	
AMC 317350	LAW 231	2408	345			SEC26-T15N-R10W
AMC 317351	LAW 232	2408	347			SEC26-T15N-R10W
AMC 317352	LAW 233	2408	349			SEC35-T15N-R10W
AMC 317353	LAW 234	2408	351			SEC35-T15N-R10W
AMC 317354	LAW 235	2408	353			SEC35-T15N-R10W
AMC 317355	LAW 236	2408	355			SEC35-T15N-R10W
AMC 317356	LAW 237	2408	357			SEC35-T15N-R10W
AMC 317357	LAW 238	2408	359			SEC35-T15N-R10W
AMC 317358	LAW 239	2408	361			SEC35-T15N-R10W
AMC 317359	LAW 240	2408	363			SEC35-T15N-R10W
AMC 322631	JWH 80	2494	611			SEC07-T14N-R09W
AMC 322632	JWH 81	2494	613			SEC07-T14N-R09W
AMC 322633	JWH 82	2494	615			SEC07-T14N-R09W
AMC 322634	JWH 83	2494	617			SEC07-T14N-R09W
AMC 362070	KIM-1	4166	88			SEC09-T14N-R09W
AMC 362071	KIM-2	4166	89			SEC09-T14N-R09W
AMC 362072	KIM-3	4166	90			SEC09-T14N-R09W
AMC 362073	KIM-4	4166	91			SEC09-T14N-R09W
AMC 362074	KIM-5	4166	92			SEC09-T14N-R09W
AMC 362075	KIM-6	4166	93			SEC09-T14N-R09W
AMC 362076	KIM-7	4166	94			SEC09-T14N-R09W
AMC 362077	KIM-8	4166	95			SEC09-T14N-R09W
AMC 362078	KIM-9	4166	96			SEC09-T14N-R09W
AMC 362079	KIM-10	4166	97			SEC09-T14N-R09W
AMC 362080	KIM-11	4166	98			SEC09-T14N-R09W
AMC 362081	KIM-12	4166	99			SEC09-T14N-R09W
AMC 362082	KIM-13	4166	100			SEC09-T14N-R09W
AMC 362083	KIM-14	4166	101			SEC09-T14N-R09W
AMC 362084	KIM-15	4166	102			SEC09-T14N-R09W
AMC 362085	KIM-16	4166	103			SEC09-T14N-R09W
AMC 362086	KIM-17	4166	104			SEC08-T14N-R09W
AMC 362087	KIM-18	4166	105			SEC08-T14N-R09W
AMC 362088	KIM-19	4166	106			SEC08-T14N-R09W
AMC 362089	KIM-20	4166	107			SEC08-T14N-R09W
AMC 362090	KIM-21	4166	108			SEC08-T14N-R09W
AMC 362093	KIM-24	4166	111			SEC08-T14N-R09W
AMC 362094	KIM-25	4166	112			SEC08-T14N-R09W
AMC 362095	KIM-26	4166	113			SEC08-T14N-R09W

Date: 1/3/2017

(38)

RECEIVED
 BLM STATE OFFICE
 PHOENIX, ARIZONA
 JAN 11 2017

EXHIBIT A

County: Yavapai

State: AZ

<u>BLM Serial #</u>	<u>Claim Name</u>	<u>Original Recording</u>		<u>Amended Recording</u>		<u>Location</u>
		<u>Recording #</u>	<u>Page #</u>	<u>Recording #</u>	<u>Page #</u>	
AMC 362096 7	KIM-27	4166	114			SEC08-T14N-R09W
AMC 362097 J	KIM-28	4166	115			SEC08-T14N-R09W
AMC 362100 7	KIM-31	4166	118			SEC09-T14N-R09W
AMC 362101	KIM-32	4166	119			SEC09-T14N-R09W
AMC 362102 J	KIM-33	4166	120			SEC09-T14N-R09W
AMC 364582 7	WP-1	4214	518			SEC08-T14N-R09W
AMC 364583	WP-2	4214	519			SEC08-T14N-R09W
AMC 364584	WP-3	4214	520			SEC08-T14N-R09W
AMC 364585	WP-4	4214	521			SEC08-T14N-R09W
AMC 364586	WP-5	4214	522			SEC08-T14N-R09W
AMC 364587 J	WP-6	4214	523			SEC08-T14N-R09W
AMC 364588 J	WP-7	4214	524			SEC08-T14N-R09W
AMC 364595 —	WP-14	4214	531			SEC08-T14N-R09W
AMC 364597 —	WP-16	4214	533			SEC08-T14N-R09W
AMC 366984 —	WP-25	4302	836			SEC08-T14N-R09W
AMC 366987 —	WP-28	4302	839			SEC08-T14N-R09W
AMC 397200 —	LTB-7	4680	541			SEC08-T14N-R09W
AMC 397202 —	LTB-9	4680	543			SEC08-T14N-R09W
AMC 397204 7	LTB-11	4680	545			SEC08-T14N-R09W
AMC 397205	LTB-12	4680	546			SEC08-T14N-R09W
AMC 397206	LTB-13	4680	547			SEC08-T14N-R09W
AMC 397207	LTB-14	4680	548			SEC08-T14N-R09W
AMC 397208	LTB-15	4680	549			SEC08-T14N-R09W
AMC 397209	LTB-16	4680	550			SEC08-T14N-R09W
AMC 397210 J	LTB-17	4680	551			SEC08-T14N-R09W
AMC 397214 —	LTB-21	4680	555			SEC17-T14N-R09W
AMC 397220 —	LTB-27	4680	561			SEC17-T14N-R09W
AMC 403441 7	PMB 1	4781	486			SEC17-T14N-R09W
AMC 403442	PMB 2	4781	487			SEC17-T14N-R09W
AMC 403443	PMB 3	4781	488			SEC17-T14N-R09W
AMC 403444	PMB 4	4781	489			SEC17-T14N-R09W
AMC 403445	PMB 5	4781	490			SEC17-T14N-R09W
AMC 403446	PMB 6	4781	491			SEC17-T14N-R09W
AMC 403447	PMB 7	4781	492			SEC17-T14N-R09W
AMC 403448 J	PMB 8	4781	493			SEC17-T14N-R09W
AMC 403450 7	PMB 10	4781	495			SEC17-T14N-R09W
AMC 403451	PMB 11	4781	496			SEC17-T14N-R09W
AMC 403452 J	PMB 12	4781	497			SEC17-T14N-R09W

RECEIVED
 PHOENIX ARIZONA
 MAR 15 2017

Date: 1/3/2017

(38)

EXHIBIT A

County: Yavapai

State: AZ

<u>BLM Serial #</u>	<u>Claim Name</u>	<u>Original Recording</u>		<u>Amended Recording</u>		<u>Location</u>
		<u>Recording #</u>	<u>Page #</u>	<u>Recording #</u>	<u>Page #</u>	
AMC 403453 7	PMB 13	4781	498			SEC17-T14N-R09W
AMC 403454	PMB 14	4781	499			SEC17-T14N-R09W
AMC 403455	PMB 15	4781	500			SEC17-T14N-R09W
AMC 403456	PMB 16	4781	501			SEC17-T14N-R09W
AMC 403457	PMB 17	4781	502			SEC17-T14N-R09W
AMC 403458	PMB 18	4781	503			SEC17-T14N-R09W
AMC 403459	PMB 19	4781	504			SEC17-T14N-R09W
AMC 403460	PMB 20	4781	505			SEC17-T14N-R09W
AMC 403461 ✓	PMB 21	4781	506			SEC17-T14N-R09W
AMC 403464 7	PMB 24	4781	509			SEC17-T14N-R09W
AMC 403465	PMB 25	4781	510			SEC17-T14N-R09W
AMC 403466	PMB 26	4781	511			SEC17-T14N-R09W
AMC 403467	PMB 27	4781	512			SEC17-T14N-R09W
AMC 403468	PMB 28	4781	513			SEC17-T14N-R09W
AMC 403469	PMB 29	4781	514			SEC17-T14N-R09W
AMC 403470	PMB 30	4781	515			SEC17-T14N-R09W
AMC 403471)	PMB 31	4781	516			SEC17-T14N-R09W
AMC 403472)	PMB 32	4781	517			SEC17-T14N-R09W
AMC 403477 7	PMB 37	4781	522			SEC17-T14N-R09W
AMC 403478	PMB 38	4781	523			SEC17-T14N-R09W
AMC 403479	PMB 39	4781	524			SEC17-T14N-R09W
AMC 403480	PMB 40	4781	525			SEC17-T14N-R09W
AMC 403481)	PMB 41	4781	526			SEC17-T14N-R09W
AMC 403485 7	PMB 45	4781	530			SEC17-T14N-R09W
AMC 403486)	PMB 46	4781	531			SEC17-T14N-R09W
AMC 403487)	PMB 47	4781	532			SEC17-T14N-R09W
AMC 413793 7	MPC 1	4861	238			SEC16-T14N-R09W
AMC 413794	MPC 2	4861	239			SEC16-T14N-R09W
AMC 413795	MPC 3	4861	240			SEC16-T14N-R09W
AMC 413796	MPC 4	4861	241			SEC16-T14N-R09W
AMC 413797	MPC 5	4861	242			SEC16-T14N-R09W
AMC 413798	MPC 6	4861	243			SEC16-T14N-R09W
AMC 413799	MPC 7	4861	244			SEC16-T14N-R09W
AMC 413800	MPC 8	4861	245			SEC16-T14N-R09W
AMC 413801	MPC 9	4861	246			SEC16-T14N-R09W
AMC 413802	MPC 10	4861	247			SEC16-T14N-R09W
AMC 413803	MPC 11	4861	248			SEC16-T14N-R09W
AMC 413804)	MPC 12	4861	249			SEC16-T14N-R09W

PHOENIX, ARIZONA

(38)

EXHIBIT A

County: Yavapai

State: AZ

<u>BLM Serial #</u>	<u>Claim Name</u>	<u>Original Recording</u>		<u>Amended Recording</u>		<u>Location</u>
		<u>Recording #</u>	<u>Page #</u>	<u>Recording #</u>	<u>Page #</u>	
AMC 413805	MPC 13	4861	250			SEC16-T14N-R09W
AMC 413806	MPC 14	4861	251			SEC16-T14N-R09W
AMC 413807	MPC 15	4861	252			SEC16-T14N-R09W
AMC 413808	MPC 16	4861	253			SEC16-T14N-R09W
AMC 413809	MPC 17	4861	254			SEC16-T14N-R09W
AMC 413810	MPC 18	4861	255			SEC16-T14N-R09W
AMC 413811	MPC 19	4861	256			SEC16-T14N-R09W
AMC 413812	MPC 20	4861	257			SEC16-T14N-R09W
AMC 413813	MPC 21	4861	258			SEC16-T14N-R09W
AMC 413814	MPC 22	4861	259			SEC16-T14N-R09W
AMC 413815	MPC 23	4861	260			SEC16-T14N-R09W
AMC 413816	MPC 24	4861	261			SEC16-T14N-R09W
AMC 413817	MPC 25	4861	262			SEC16-T14N-R09W
AMC 413818	MPC 26	4861	263			SEC16-T14N-R09W
AMC 413819	MPC 27	4861	264			SEC16-T14N-R09W
AMC 413820	MPC 28	4861	265			SEC16-T14N-R09W
AMC 413821	MPC 29	4861	266			SEC16-T14N-R09W
AMC 413822	MPC 30	4861	267			SEC16-T14N-R09W
AMC 413823	MPC 31	4861	268			SEC16-T14N-R09W
AMC 413824	MPC 32	4861	269			SEC16-T14N-R09W
AMC 413825	MPC 33	4861	270			SEC16-T14N-R09W
AMC 413826	MPC 34	4861	271			SEC16-T14N-R09W
AMC 413827	MPC 35	4861	272			SEC16-T14N-R09W
AMC 413828	MPC 36	4861	273			SEC16-T14N-R09W
AMC 413829	MPC 37	4861	274			SEC16-T14N-R09W
AMC 413830	MPC 38	4861	275			SEC16-T14N-R09W
AMC 413831	MPC 39	4861	276			SEC16-T14N-R09W
AMC 413832	MPC 40	4861	277			SEC16-T14N-R09W
AMC 413833	MPC 41	4861	278			SEC16-T14N-R09W
AMC 413834	MPC 42	4861	279			SEC16-T14N-R09W
AMC 413835	MPC 43	4861	280			SEC16-T14N-R09W
AMC 413836	MPC 44	4861	281			SEC16-T14N-R09W
AMC 413837	MPC 45	4861	282			SEC16-T14N-R09W
AMC 413838	MPC 46	4861	283			SEC16-T14N-R09W
AMC 413839	MPC 47	4861	284			SEC16-T14N-R09W
AMC 413840	MPC 48	4861	285			SEC16-T14N-R09W
AMC 413841	MPC 49	4861	286			SEC16-T14N-R09W
AMC 413842	MPC 50	4861	287			SEC16-T14N-R09W

RECEIVED
 PHOENIX, ARIZONA
 2017 MAR 11 10:29 AM

Date: 1/3/2017

(38)

EXHIBIT A

County: Yavapai

State: AZ

BLM Serial #	Claim Name	Original Recording		Amended Recording		Location
		Recording #	Page #	Recording #	Page #	
AMC 413843	MPC 51	4861	288			SEC16-T14N-R09W
AMC 413844	MPC 52	4861	289			SEC16-T14N-R09W
AMC 413845	MPC 53	4861	290			SEC16-T14N-R09W
AMC 413846	MPC 54	4861	291			SEC16-T14N-R09W
AMC 413847	MPC 55	4861	292			SEC16-T14N-R09W
AMC 413848	MPC 56	4861	293			SEC16-T14N-R09W
AMC 413849	MPC 57	4861	294			SEC16-T14N-R09W
AMC 413850	MPC 58	4861	295			SEC16-T14N-R09W
AMC 413851	MPC 59	4861	296			SEC16-T14N-R09W
AMC 413852	MPC 60	4861	297			SEC16-T14N-R09W
AMC 413853	MPC 61	4861	298			SEC16-T14N-R09W
AMC 413854	MPC 62	4861	299			SEC16-T14N-R09W
AMC 413855	MPC 63	4861	300			SEC16-T14N-R09W
AMC 413856	MPC 64	4861	301			SEC16-T14N-R09W
AMC 413857	MPC 65	4861	302			SEC16-T14N-R09W
AMC 413858	MPC 66	4861	303			SEC16-T14N-R09W
AMC 413859	MPC 67	4861	304			SEC16-T14N-R09W
AMC 413860	MPC 68	4861	305			SEC16-T14N-R09W
AMC 413861	MPC 69	4861	306			SEC16-T14N-R09W
AMC 413862	MPC 70	4861	307			SEC16-T14N-R09W
AMC 413863	MPC 71	4861	308			SEC16-T14N-R09W
AMC 413864	MPC 72	4861	309			SEC16-T14N-R09W
AMC 413865	MPC 73	4861	310			SEC16-T14N-R09W
AMC 413866	MPC 74	4861	311			SEC16-T14N-R09W
AMC 413867	MPC 75	4861	312			SEC16-T14N-R09W
AMC 413868	MPC 76	4861	313			SEC16-T14N-R09W
AMC 413869	MPC 77	4861	314			SEC16-T14N-R09W
AMC 413870	MPC 78	4861	315			SEC16-T14N-R09W
AMC 413871	MPC 79	4861	316			SEC16-T14N-R09W
AMC 413872	MPC 80	4861	317			SEC16-T14N-R09W
AMC 413873	MPC 81	4861	318			SEC16-T14N-R09W
AMC 413874	MPC 82	4861	319			SEC16-T14N-R09W
AMC 413875	MPC 83	4861	320			SEC16-T14N-R09W
AMC 413876	MPC 84	4861	321			SEC16-T14N-R09W
AMC 413877	MPC 85	4861	322			SEC16-T14N-R09W
AMC 413878	MPC 86	4861	323			SEC16-T14N-R09W
AMC 413879	MPC 87	4861	324			SEC16-T14N-R09W
AMC 413880	MPC 88	4861	325			SEC16-T14N-R09W

Date: 1/3/2017

(38)

RECEIVED
 BLM
 PHOENIX REGION
 JAN 10 2017

EXHIBIT A

County: Yavapai

State: AZ

BLM Serial #	Claim Name	Original Recording		Amended Recording		Location
		Recording #	Page #	Recording #	Page #	
AMC 413881	MPC 89	4861	326			SEC16-T14N-R09W
AMC 413882	MPC 90	4861	327			SEC16-T14N-R09W
AMC 413883	MPC 91	4861	328			SEC16-T14N-R09W
AMC 413884	MPC 92	4861	329			SEC16-T14N-R09W
AMC 413885	MPC 93	4861	330			SEC16-T14N-R09W
AMC 413886	MPC 94	4861	331			SEC16-T14N-R09W
AMC 413887	MPC 95	4861	332			SEC16-T14N-R09W
AMC 413888	MPC 96	4861	333			SEC16-T14N-R09W
AMC 413889	MPC 97	4861	334			SEC16-T14N-R09W
AMC 413890	MPC 98	4861	335			SEC16-T14N-R09W
AMC 413891	MPC 99	4861	336			SEC16-T14N-R09W
AMC 413892	MPC 100	4861	337			SEC16-T14N-R09W
AMC 413893	MPC 101	4861	338			SEC16-T14N-R09W
AMC 413894	MPC 102	4861	339			SEC16-T14N-R09W
AMC 413895	MPC 103	4861	340			SEC16-T14N-R09W
AMC 413896	MPC 104	4861	341			SEC16-T14N-R09W
AMC 413897	MPC 105	4861	342			SEC16-T14N-R09W
AMC 413898	MPC 106	4861	343			SEC16-T14N-R09W
AMC 413899	MPC 107	4861	344			SEC16-T14N-R09W
AMC 413900	MPC 108	4861	345			SEC16-T14N-R09W
AMC 413901	MPC 109	4861	346			SEC16-T14N-R09W
AMC 413902	MPC 110	4861	347			SEC16-T14N-R09W
AMC 413903	MPC 111	4861	348			SEC16-T14N-R09W
AMC 413904	MPC 112	4861	349			SEC16-T14N-R09W
AMC 413905	MPC 113	4861	350			SEC16-T14N-R09W
AMC 413906	MPC 114	4861	351			SEC16-T14N-R09W
AMC 413907	MPC 115	4861	352			SEC16-T14N-R09W
AMC 413908	MPC 116	4861	353			SEC16-T14N-R09W
AMC 413909	MPC 117	4861	354			SEC16-T14N-R09W
AMC 413910	MPC 118	4861	355			SEC16-T14N-R09W
AMC 413911	MPC 119	4861	356			SEC16-T14N-R09W
AMC 413912	MPC 120	4861	357			SEC16-T14N-R09W
AMC 413913	MPC 121	4861	358			SEC16-T14N-R09W
AMC 413914	MPC 122	4861	359			SEC16-T14N-R09W
AMC 413915	MPC 123	4861	360			SEC16-T14N-R09W
AMC 413916	MPC 124	4861	361			SEC16-T14N-R09W
AMC 413917	MPC 125	4861	362			SEC16-T14N-R09W
AMC 413918	MPC 126	4861	363			SEC16-T14N-R09W

RECEIVED
 PHOENIX, ARIZONA
 MAR 10 2017

Date: 1/3/2017

(38)

EXHIBIT A

County: Yavapai

State: AZ

BLM Serial #	Claim Name	Original Recording		Amended Recording		Location
		Recording #	Page #	Recording #	Page #	
AMC 418739 7	Cowboy Wash-16	4924	196			SEC26-T14N-R09W
AMC 418740	Cowboy Wash-17	4924	197			SEC26-T14N-R09W
AMC 418741 J	Cowboy Wash-18	4924	198			SEC26-T14N-R09W
AMC 418766 7	Cowboy Wash-43	4924	223			SEC26-T14N-R09W
AMC 418767	Cowboy Wash-44	4924	224			SEC26-T14N-R09W
AMC 418768 J	Cowboy Wash-45	4924	225			SEC26-T14N-R09W
AMC 418824 7	GAP-1	4924	97			SEC09-T14N-R09W
AMC 418825	GAP-2	4924	98			SEC09-T14N-R09W
AMC 418826	GAP-3	4924	99			SEC09-T14N-R09W
AMC 418827 J	GAP-4	4924	100			SEC09-T14N-R09W
AMC 418933 7	Miller Mountain-26	4924	306			SEC27-T14N-R09W
AMC 418934	Miller Mountain-27	4924	307			SEC27-T14N-R09W
AMC 418935	Miller Mountain-28	4924	308			SEC27-T14N-R09W
AMC 418936	Miller Mountain-29	4924	309			SEC27-T14N-R09W
AMC 418937	Miller Mountain-30	4924	310			SEC27-T14N-R09W
AMC 418938	Miller Mountain-31	4924	311			SEC27-T14N-R09W
AMC 418939	Miller Mountain-32	4924	312			SEC27-T14N-R09W
AMC 418940	Miller Mountain-33	4924	313			SEC27-T14N-R09W
AMC 418941	Miller Mountain-34	4924	314			SEC27-T14N-R09W
AMC 418942 J	Miller Mountain-35	4924	315			SEC27-T14N-R09W
AMC 418963 7	Miller Mountain-56	4924	336			SEC27-T14N-R09W
AMC 418964	Miller Mountain-57	4924	337			SEC27-T14N-R09W
AMC 418965	Miller Mountain-58	4924	338			SEC27-T14N-R09W
AMC 418966	Miller Mountain-59	4924	339			SEC27-T14N-R09W
AMC 418967 J	Miller Mountain-60	4924	340			SEC27-T14N-R09W
AMC 422704 7	RPC-001	4951	109			SEC30-T14.5N-R08W
AMC 422705 J	RPC-002	4951	110			SEC30-T14.5N-R08W
AMC 422711 7	RPC-008	4951	116			SEC30-T14.5N-R08W
AMC 422712	RPC-009	4951	117			SEC30-T14.5N-R08W
AMC 422713	RPC-010	4951	118			SEC30-T14.5N-R08W
AMC 422714 J	RPC-011	4951	119			SEC30-T14.5N-R08W
AMC 422720 7	RPC-017	4951	125			SEC30-T14.5N-R08W
AMC 422721	RPC-018	4951	126			SEC30-T14.5N-R08W
AMC 422722	RPC-019	4951	127			SEC30-T14.5N-R08W
AMC 422723 J	RPC-020	4951	128			SEC30-T14.5N-R08W
AMC 422729 7	RPC-026	4951	134			SEC30-T14.5N-R08W
AMC 422730	RPC-027	4951	135			SEC30-T14.5N-R08W
AMC 422731 J	RPC-028	4951	136			SEC30-T14.5N-R08W

Date: 1/3/2017

(38)

Page 21

RECEIVED
 PROJECT/ANIZONA
 JAN 11 2017

EXHIBIT A

County: Yavapai

State: AZ

<u>BLM Serial #</u>	<u>Claim Name</u>	<u>Original Recording</u>		<u>Amended Recording</u>		<u>Location</u>
		<u>Recording #</u>	<u>Page #</u>	<u>Recording #</u>	<u>Page #</u>	
AMC 422732 7	RPC-029	4951	137			SEC30-T14.5N-R08W
AMC 422733 1	RPC-030	4951	138			SEC30-T14.5N-R08W
AMC 422737 7	RPC-034	4951	142			SEC30-T14.5N-R08W
AMC 422738	RPC-035	4951	143			SEC30-T14.5N-R08W
AMC 422739	RPC-036	4951	144			SEC30-T14.5N-R08W
AMC 422740	PB-037	4951	145			SEC23-T15N-R09W
AMC 422741	PB-038	4951	146			SEC23-T15N-R09W
AMC 422742	PB-039	4951	147			SEC23-T15N-R09W
AMC 422743	PB-040	4951	148			SEC23-T15N-R09W
AMC 422744	PB-041	4951	149			SEC23-T15N-R09W
AMC 422745	PB-042	4951	150			SEC23-T15N-R09W
AMC 422746	PB-043	4951	151			SEC23-T15N-R09W
AMC 422747	PB-044	4951	152			SEC23-T15N-R09W
AMC 422748	PB-045	4951	153			SEC23-T15N-R09W
AMC 422749	PB-046	4951	154			SEC23-T15N-R09W
AMC 422750	PB-047	4951	155			SEC23-T15N-R09W
AMC 422751	PB-048	4951	156			SEC23-T15N-R09W
AMC 422752	PB-049	4951	157			SEC23-T15N-R09W
AMC 422753	PB-001	4951	158			SEC24-T15N-R09W
AMC 422754	PB-002	4951	159			SEC24-T15N-R09W
AMC 422755	PB-003	4951	160			SEC24-T15N-R09W
AMC 422756	PB-004	4951	161			SEC24-T15N-R09W
AMC 422757	PB-005	4951	162			SEC24-T15N-R09W
AMC 422758	PB-006	4951	163			SEC24-T15N-R09W
AMC 422759	PB-007	4951	164			SEC24-T15N-R09W
AMC 422760	PB-008	4951	165			SEC24-T15N-R09W
AMC 422761	PB-009	4951	166			SEC24-T15N-R09W
AMC 422762	PB-010	4951	167			SEC24-T15N-R09W
AMC 422763	PB-011	4951	168			SEC24-T15N-R09W
AMC 422764	PB-012	4951	169			SEC24-T15N-R09W
AMC 422765	PB-013	4951	170			SEC24-T15N-R09W
AMC 422766	PB-014	4951	171			SEC24-T15N-R09W
AMC 422767	PB-015	4951	172			SEC24-T15N-R09W
AMC 422768	PB-016	4951	173			SEC24-T15N-R09W
AMC 422769	PB-017	4951	174			SEC24-T15N-R09W
AMC 422770	PB-018	4951	175			SEC24-T15N-R09W
AMC 422771	PB-019	4951	176			SEC24-T15N-R09W
AMC 422772]	PB-020	4951	177			SEC24-T15N-R09W

Date: 1/3/2017

(38)

RECEIVED
 DEPT. OF LAND & WATER
 STATE OF ARIZONA
 PHOENIX, ARIZONA

EXHIBIT A

County: Yavapai

State: AZ

BLM Serial #	Claim Name	Original Recording		Amended Recording		Location
		Recording #	Page #	Recording #	Page #	
AMC 422773	PB-021	4951	178			SEC24-T15N-R09W
AMC 422774	PB-022	4951	179			SEC24-T15N-R09W
AMC 422775	PB-023	4951	180			SEC24-T15N-R09W
AMC 422776	PB-024	4951	181			SEC24-T15N-R09W
AMC 422777	PB-025	4951	182			SEC24-T15N-R09W
AMC 422778	PB-026	4951	183			SEC24-T15N-R09W
AMC 422779	PB-027	4951	184			SEC24-T15N-R09W
AMC 422780	PB-028	4951	185			SEC24-T15N-R09W
AMC 422781	PB-029	4951	186			SEC24-T15N-R09W
AMC 422782	PB-030	4951	187			SEC24-T15N-R09W
AMC 422783	PB-031	4951	188			SEC24-T15N-R09W
AMC 422784	PB-032	4951	189			SEC24-T15N-R09W
AMC 422785	PB-033	4951	190			SEC24-T15N-R09W
AMC 422786	PB-034	4951	191			SEC24-T15N-R09W
AMC 422787	PB-035	4951	192			SEC24-T15N-R09W
AMC 422788	PB-036	4951	193			SEC24-T15N-R09W
AMC 423218	BULL-001	4960	17			SEC08-T14N-R09W
AMC 423219	BULL-002	4960	18			SEC08-T14N-R09W
AMC 423220	BULL-003	4960	19			SEC08-T14N-R09W
AMC 423221	BULL-004	4960	20			SEC08-T14N-R09W
AMC 423222	BULL-005	4960	21			SEC08-T14N-R09W
AMC 423223	BULL-006	4960	22			SEC08-T14N-R09W
AMC 423224	BULL-007	4960	23			SEC08-T14N-R09W
AMC 423225	BULL-008	4960	24			SEC08-T14N-R09W
AMC 423226	BULL-009	4960	25			SEC08-T14N-R09W
AMC 423227	BULL-010	4960	26			SEC08-T14N-R09W
AMC 423228	BULL-011	4960	27			SEC08-T14N-R09W
AMC 423229	BULL-012	4960	28			SEC08-T14N-R09W
AMC 423230	BULL-013	4960	29			SEC08-T14N-R09W
AMC 423231	BULL-014	4960	30			SEC08-T14N-R09W
AMC 423232	BULL-015	4960	31			SEC08-T14N-R09W
AMC 423233	BULL-016	4960	32			SEC08-T14N-R09W
AMC 423234	BULL-017	4960	33			SEC08-T14N-R09W
AMC 423235	BULL-018	4960	34			SEC08-T14N-R09W
AMC 423236	BULL-019	4960	35			SEC08-T14N-R09W
AMC 423237	BULL-020	4960	36			SEC08-T14N-R09W
AMC 423238	BULL-021	4960	37			SEC08-T14N-R09W
AMC 423239	BULL-022	4960	38			SEC08-T14N-R09W

Date: 1/3/2017

RECEIVED
BLM AZ STATE OFFICE

2017 AUG 22 A 10:55

RECEIVED
 BLM AZ STATE OFFICE
 PHOENIX, ARIZONA

EXHIBIT A

County: Yavapai

State: AZ

BLM Serial #	Claim Name	Original Recording		Amended Recording		Location
		Recording #	Page #	Recording #	Page #	
AMC 423240	BULL-023	4960	39			SEC08-T14N-R09W
AMC 423241	BULL-024	4960	40			SEC08-T14N-R09W
AMC 423242	BULL-025	4960	41			SEC08-T14N-R09W
AMC 423243	BULL-026	4960	42			SEC08-T14N-R09W
AMC 423244	BULL-027	4960	43			SEC08-T14N-R09W
AMC 423245	BULL-028	4960	44			SEC17-T14N-R09W
AMC 423246	BULL-029	4960	45			SEC17-T14N-R09W
AMC 423247	BULL-030	4960	46			SEC17-T14N-R09W
AMC 423248	BULL-031	4960	47			SEC17-T14N-R09W
AMC 423249	BULL-032	4960	48			SEC17-T14N-R09W
AMC 423250	BULL-033	4960	49			SEC17-T14N-R09W
AMC 423251	BULL-034	4960	50			SEC17-T14N-R09W
AMC 423252	BULL-035	4960	51			SEC17-T14N-R09W
AMC 423253	BULL-036	4960	52			SEC17-T14N-R09W
AMC 423254	BULL-037	4960	53			SEC17-T14N-R09W
AMC 423255	BULL-038	4960	54			SEC17-T14N-R09W
AMC 423256	BULL-039	4960	55			SEC17-T14N-R09W
AMC 423257	BULL-040	4960	56			SEC17-T14N-R09W
AMC 423258	BULL-041	4960	57			SEC17-T14N-R09W
AMC 423259	BULL-042	4960	58			SEC17-T14N-R09W
AMC 423260	BULL-043	4960	59			SEC17-T14N-R09W
AMC 423261	BULL-044	4960	60			SEC17-T14N-R09W
AMC 423262	BULL-045	4960	61			SEC17-T14N-R09W
AMC 423263	BULL-046	4960	62			SEC17-T14N-R09W
AMC 423264	BULL-047	4960	63			SEC17-T14N-R09W
AMC 423265	BULL-048	4960	64			SEC17-T14N-R09W
AMC 423266	BULL-049	4960	65			SEC17-T14N-R09W
AMC 423267	BULL-050	4960	66			SEC17-T14N-R09W
AMC 423268	BULL-051	4960	67			SEC17-T14N-R09W
AMC 423269	BULL-052	4960	68			SEC17-T14N-R09W
AMC 423270	BULL-053	4960	69			SEC17-T14N-R09W
AMC 423271	BULL-054	4960	70			SEC17-T14N-R09W
AMC 423272	BULL-055	4960	71			SEC17-T14N-R09W
AMC 423273	BULL-056	4960	72			SEC17-T14N-R09W
AMC 423274	BULL-057	4960	73			SEC17-T14N-R09W
AMC 423275	BULL-058	4960	74			SEC17-T14N-R09W
AMC 423276	BULL-059	4960	75			SEC17-T14N-R09W
AMC 423277	BULL-060	4960	76			SEC17-T14N-R09W

RECEIVED
 BUREAU OF LAND MANAGEMENT
 PHOENIX, ARIZONA

Date: 1/3/2017

(38)

EXHIBIT A

County: Yavapai

State: AZ

<u>BLM Serial #</u>	<u>Claim Name</u>	<u>Original Recording</u>		<u>Amended Recording</u>		<u>Location</u>
		<u>Recording #</u>	<u>Page #</u>	<u>Recording #</u>	<u>Page #</u>	
AMC 423278	BULL-061	4960	77			SEC17-T14N-R09W
AMC 423279	BULL-062	4960	78			SEC17-T14N-R09W
AMC 423280	BULL-063	4960	79			SEC17-T14N-R09W
AMC 423281	BULL-064	4960	80			SEC17-T14N-R09W
AMC 423282	BULL-065	4960	81			SEC17-T14N-R09W
AMC 423283	BULL-066	4960	82			SEC17-T14N-R09W
AMC 423284	BULL-067	4960	83			SEC17-T14N-R09W
AMC 423285	BULL-068	4960	84			SEC17-T14N-R09W
AMC 423286	BULL-069	4960	85			SEC17-T14N-R09W
AMC 423287	BULL-070	4960	86			SEC17-T14N-R09W
AMC 423288	BULL-071	4960	87			SEC17-T14N-R09W
AMC 423289	BULL-072	4960	88			SEC17-T14N-R09W
AMC 423290	BULL-073	4960	89			SEC17-T14N-R09W
AMC 423291	BULL-074	4960	90			SEC17-T14N-R09W
AMC 423292	BULL-075	4960	91			SEC17-T14N-R09W
AMC 423293	BULL-076	4960	92			SEC17-T14N-R09W
AMC 423294	BULL-077	4960	93			SEC17-T14N-R09W
AMC 423295	BULL-078	4960	94			SEC17-T14N-R09W
AMC 423296	BULL-079	4960	95			SEC17-T14N-R09W
AMC 423297	BULL-080	4960	96			SEC17-T14N-R09W
AMC 423298	BULL-081	4960	97			SEC17-T14N-R09W
AMC 423299	BULL-082	4960	98			SEC17-T14N-R09W
AMC 423300	BULL-083	4960	99			SEC17-T14N-R09W
AMC 423301	BULL-084	4960	100			SEC17-T14N-R09W
AMC 423302	BULL-085	4960	101			SEC17-T14N-R09W
AMC 423303	BULL-086	4960	102			SEC17-T14N-R09W
AMC 423304	BULL-087	4960	103			SEC17-T14N-R09W
AMC 423305	BULL-088	4960	104			SEC17-T14N-R09W
AMC 423306	BULL-089	4960	105			SEC17-T14N-R09W
AMC 423307	BULL-090	4960	106			SEC17-T14N-R09W
AMC 423308	BULL-091	4960	107			SEC17-T14N-R09W
AMC 423309	BULL-092	4960	108			SEC17-T14N-R09W
AMC 423310	BULL-093	4960	109			SEC17-T14N-R09W
AMC 423311	BULL-094	4960	110			SEC17-T14N-R09W
AMC 423312	BULL-095	4960	111			SEC17-T14N-R09W
AMC 423313	STEP-001	4960	112			SEC07-T14N-R09W
AMC 423314	STEP-002	4960	113			SEC07-T14N-R09W
AMC 423315	STEP-003	4960	114			SEC07-T14N-R09W

RECEIVED
 PHOENIX, ARIZONA
 MAR 20 2017

EXHIBIT A

County: Yavapai

State: AZ

<u>BLM Serial #</u>	<u>Claim Name</u>	<u>Original Recording</u>		<u>Amended Recording</u>		<u>Location</u>
		<u>Recording #</u>	<u>Page #</u>	<u>Recording #</u>	<u>Page #</u>	
AMC 423316	STEP-004	4960	115			SEC07-T14N-R09W
AMC 423317	STEP-005	4960	116			SEC07-T14N-R09W
AMC 423318	STEP-006	4960	117			SEC07-T14N-R09W
AMC 423319	STEP-007	4960	118			SEC07-T14N-R09W
AMC 423320	STEP-008	4960	119			SEC07-T14N-R09W
AMC 423321	STEP-009	4960	120			SEC07-T14N-R09W
AMC 423322	STEP-010	4960	121			SEC07-T14N-R09W
AMC 423323	STEP-011	4960	122			SEC08-T14N-R09W
AMC 423324	STEP-012	4960	123			SEC08-T14N-R09W
AMC 423325	STEP-013	4960	124			SEC08-T14N-R09W
AMC 423326	STEP-014	4960	125			SEC08-T14N-R09W
AMC 423327	STEP-015	4960	126			SEC08-T14N-R09W
AMC 423328	STEP-016	4960	127			SEC08-T14N-R09W
AMC 423329	STEP-017	4960	128			SEC08-T14N-R09W
AMC 423330	STEP-018	4960	129			SEC08-T14N-R09W
AMC 423331	STEP-019	4960	130			SEC08-T14N-R09W
AMC 423332	STEP-020	4960	131			SEC08-T14N-R09W
AMC 423333	STEP-021	4960	132			SEC08-T14N-R09W
AMC 423334	STEP-022	4960	133			SEC08-T14N-R09W
AMC 423335	STEP-023	4960	134			SEC08-T14N-R09W
AMC 423336	STEP-024	4960	135			SEC08-T14N-R09W
AMC 423337	STEP-025	4960	136			SEC08-T14N-R09W
AMC 423338	STEP-026	4960	137			SEC08-T14N-R09W
AMC 423339	STEP-027	4960	138			SEC17-T14N-R09W
AMC 423340	STEP-028	4960	139			SEC17-T14N-R09W
AMC 423341	STEP-029	4960	140			SEC17-T14N-R09W
AMC 423342	STEP-030	4960	141			SEC17-T14N-R09W
AMC 423343	STEP-031	4960	142			SEC17-T14N-R09W
AMC 423344	STEP-032	4960	143			SEC17-T14N-R09W
AMC 423345	STEP-033	4960	144			SEC08-T14N-R09W
AMC 423346	STEP-034	4960	145			SEC08-T14N-R09W
AMC 423347	STEP-035	4960	146			SEC08-T14N-R09W
AMC 423348	STEP-036	4960	147			SEC08-T14N-R09W
AMC 423349	STEP-037	4960	148			SEC08-T14N-R09W
AMC 423350	STEP-038	4960	149			SEC08-T14N-R09W
AMC 423351	STEP-039	4960	150			SEC17-T14N-R09W
AMC 423352	STEP-040	4960	151			SEC17-T14N-R09W
AMC 423353	STEP-041	4960	152			SEC17-T14N-R09W

Date: 1/3/2017

(38)

RECEIVED
 BUREAU OF LAND MANAGEMENT
 PHOENIX, ARIZONA

EXHIBIT A

County: Yavapai

State: AZ

BLM Serial #	Claim Name	Original Recording		Amended Recording		Location
		Recording #	Page #	Recording #	Page #	
AMC 423354	STEP-042	4960	153			SEC17-T14N-R09W
AMC 423355	STEP-043	4960	154			SEC17-T14N-R09W
AMC 423356	STEP-044	4960	155			SEC17-T14N-R09W
AMC 423357	STEP-045	4960	156			SEC08-T14N-R09W
AMC 423358	STEP-046	4960	157			SEC08-T14N-R09W
AMC 423359	STEP-047	4960	158			SEC08-T14N-R09W
AMC 423360	STEP-048	4960	159			SEC08-T14N-R09W
AMC 423361	STEP-049	4960	160			SEC08-T14N-R09W
AMC 423362	STEP-050	4960	161			SEC08-T14N-R09W
AMC 423363	STEP-051	4960	162			SEC17-T14N-R09W
AMC 423364	STEP-052	4960	163			SEC17-T14N-R09W
AMC 423365	STEP-053	4960	164			SEC17-T14N-R09W
AMC 423366	STEP-054	4960	165			SEC17-T14N-R09W
AMC 423367	STEP-055	4960	166			SEC17-T14N-R09W
AMC 423368	STEP-056	4960	167			SEC17-T14N-R09W
AMC 423369	STEP-057	4960	168			SEC17-T14N-R09W
AMC 423370	STEP-058	4960	169			SEC17-T14N-R09W
AMC 423371	STEP-059	4960	170			SEC17-T14N-R09W
AMC 423372	STEP-060	4960	171			SEC17-T14N-R09W
AMC 423373	STEP-061	4960	172			SEC17-T14N-R09W
AMC 425400	OSL-001	4995	454			SEC35-T15N-R09W
AMC 425401	OSL-002	4995	455			SEC35-T15N-R09W
AMC 425402	OSL-003	4995	456			SEC35-T15N-R09W
AMC 425403	OSL-004	4995	457			SEC35-T15N-R09W
AMC 425404	OSL-005	4995	458			SEC35-T15N-R09W
AMC 425405	OSL-006	4995	459			SEC35-T15N-R09W
AMC 425406	OSL-007	4995	460			SEC35-T15N-R09W
AMC 425407	OSL-008	4995	461			SEC35-T15N-R09W
AMC 425408	OSL-009	4995	462			SEC35-T15N-R09W
AMC 425409	OSL-010	4995	463			SEC02-T14N-R09W
AMC 425410	OSL-011	4995	464			SEC02-T14N-R09W
AMC 425411	OSL-012	4995	465			SEC02-T14N-R09W
AMC 425412	OSL-013	4995	466			SEC02-T14N-R09W
AMC 425413	OSL-014	4995	467			SEC02-T14N-R02W
AMC 425414	OSL-015	4995	468			SEC02-T14N-R09W
AMC 425415	OSL-016	4995	469			SEC02-T14N-R02W
AMC 425416	OSL-017	4995	470			SEC02-T14N-R09W
AMC 425417	OSL-018	4995	471			SEC02-T14N-R09W

RECEIVED
 DEPARTMENT OF
 PHOENIX, ARIZONA

Date: 1/3/2017

(38)

EXHIBIT A

County: Yavapai

State: AZ

BLM Serial #	Claim Name	Original Recording		Amended Recording		Location
		Recording #	Page #	Recording #	Page #	
AMC 425418	OSL-019	4995	472			SEC02-T14N-R09W
AMC 425419	OSL-020	4995	473			SEC02-T14N-R09W
AMC 425420	OSL-021	4995	474			SEC02-T14N-R09W
AMC 425421	OSL-022	4995	475			SEC35-T15N-R09W
AMC 425422	OSL-023	4995	476			SEC35-T15N-R09W
AMC 425423	OSL-024	4995	477			SEC35-T15N-R09W
AMC 425424	OSL-025	4995	478			SEC35-T15N-R09W
AMC 425425	OSL-026	4995	479			SEC35-T15N-R09W
AMC 425426	OSL-027	4995	480			SEC35-T15N-R09W
AMC 425427	OSL-028	4995	481			SEC35-T15N-R09W
AMC 425428	OSL-029	4995	482			SEC35-T15N-R09W
AMC 425429	OSL-030	4995	483			SEC35-T15N-R09W
AMC 425430	OSL-031	4995	484			SEC35-T15N-R09W
AMC 425431	OSL-032	4995	485			SEC35-T15N-R09W
AMC 425432	OSL-033	4995	486			SEC35-T15N-R09W
AMC 425433	OSL-034	4995	487			SEC35-T15N-R09W
AMC 425434	OSL-035	4995	488			SEC35-T15N-R09W
AMC 425435	OSL-036	4995	489			SEC35-T15N-R09W
AMC 425436	OSL-037	4995	490			SEC35-T15N-R09W
AMC 425437	OSL-038	4995	491			SEC35-T15N-R09W
AMC 425438	OSL-039	4995	492			SEC35-T15N-R09W
AMC 425439	OSL-040	4995	493			SEC02-T14N-R09W
AMC 425440	OSL-041	4995	494			SEC02-T14N-R09W
AMC 425441	OSL-042	4995	495			SEC02-T14N-R09W
AMC 425442	OSL-043	4995	496			SEC02-T14N-R09W
AMC 425443	OSL-044	4995	497			SEC02-T14N-R09W
AMC 425444	OSL-045	4995	498			SEC02-T14N-R09W
AMC 425445	OSL-046	4995	499			SEC02-T14N-R09W
AMC 425446	OSL-047	4995	500			SEC02-T14N-R09W
AMC 425447	OSL-048	4995	501			SEC02-T14N-R09W
AMC 425448	OSL-049	4995	502			SEC02-T14N-R09W
AMC 425449	OSL-050	4995	503			SEC02-T14N-R09W
AMC 425450	OSL-051	4995	504			SEC02-T14N-R09W
AMC 425451	OSL-052	4995	505			SEC02-T14N-R09W
AMC 425452	OSL-053	4995	506			SEC02-T14N-R09W
AMC 425453	OSL-054	4995	507			SEC02-T14N-R09W
AMC 425454	OSL-055	4995	508			SEC02-T14N-R09W
AMC 425455	OSL-056	4995	509			SEC35-T15N-R09W

Date: 1/3/2017

(38)

RECEIVED
 PHOENIX, ARIZONA
 JAN 11 2017

EXHIBIT A

County: Yavapai

State: AZ

BLM Serial #	Claim Name	Original Recording		Amended Recording		Location
		Recording #	Page #	Recording #	Page #	
AMC 425456 7	OSL-057	4995	510			SEC35-T15N-R09W
AMC 425457	OSL-058	4995	511			SEC35-T15N-R09W
AMC 425458	OSL-059	4995	512			SEC35-T15N-R09W
AMC 425459	OSL-060	4995	513			SEC35-T15N-R09W
AMC 425460	OSL-061	4995	514			SEC35-T15N-R09W
AMC 425461	OSL-062	4995	515			SEC35-T15N-R09W
AMC 425462	OSL-063	4995	516			SEC35-T15N-R09W
AMC 425463	OSL-064	4995	517			SEC35-T15N-R09W
AMC 425464	OSL-065	4995	518			SEC01-T14N-R09W
AMC 425465	OSL-066	4995	519			SEC01-T14N-R09W
AMC 425466	OSL-067	4995	520			SEC01-T14N-R09W
AMC 425467	OSL-068	4995	521			SEC01-T14N-R09W
AMC 425468	OSL-069	4995	522			SEC01-T14N-R09W
AMC 425469	OSL-070	4995	523			SEC01-T14N-R09W
AMC 425470	OSL-071	4995	524			SEC01-T14N-R09W
AMC 425471	OSL-072	4995	525			SEC01-T14N-R09W
AMC 425472	OSL-073	4995	526			SEC01-T14N-R09W
AMC 425473 J	OSL-074	4995	527			SEC01-T14N-R09W
AMC 425474 7	OSM-001	4995	528			SEC10-T14N-R09W
AMC 425475	OSM-002	4995	529			SEC10-T14N-R09W
AMC 425476	OSM-003	4995	530			SEC10-T14N-R09W
AMC 425477	OSM-004	4995	531			SEC10-T14N-R09W
AMC 425478 J	OSM-005	4995	532			SEC10-T14N-R09W
AMC 429339 7	SKUNK-1	2014-0043084				SEC30-T14N-R09W
AMC 429340	SKUNK-2	2014-0043085				SEC30-T14N-R09W
AMC 429341	SKUNK-3	2014-0043086				SEC30-T14N-R09W
AMC 429342	SKUNK-4	2014-0043087				SEC30-T14N-R09W
AMC 429343	SKUNK-5	2014-0043088				SEC30-T14N-R09W
AMC 429344 J	SKUNK-6	2014-0043089				SEC30-T14N-R09W
AMC 435511 7	NM-001	2015-0055592				SEC30-T14.5N-R08W
AMC 435512	NM-002	2015-0055593				SEC30-T14.5N-R08W
AMC 435513	NM-003	2015-0055594				SEC30-T14.5N-R08W
AMC 435514	NM-004	2015-0055595				SEC30-T14.5N-R08W
AMC 435515	NM-005	2015-0055596				SEC30-T14.5N-R08W
AMC 435516	NM-006	2015-0055597				SEC30-T14.5N-R08W
AMC 435517	NM-007	2015-0055598				SEC30-T14.5N-R08W
AMC 435518	NM-008	2015-0055599				SEC30-T14.5N-R08W
AMC 435519 J	NM-009	2015-0055600				SEC30-T14.5N-R08W

RECEIVED
 PHOENIX, ARIZONA
 APR 11 2017

Date: 1/3/2017

(38)

EXHIBIT A

County: Yavapai

State: AZ

BLM Serial #	Claim Name	Original Recording		Amended Recording		Location
		Recording #	Page #	Recording #	Page #	
AMC 435520	NM-010	2015-0055601				SEC30-T14.5N-R08W
AMC 435521	NM-011	2015-0055602				SEC30-T14.5N-R08W
AMC 435522	NM-012	2015-0055603				SEC30-T14.5N-R08W
AMC 435523	NM-013	2015-0055604				SEC30-T14.5N-R08W
AMC 435524	NM-014	2015-0055605				SEC30-T14.5N-R08W
AMC 435525	NM-015	2015-0055606				SEC30-T14.5N-R08W
AMC 435526	NM-016	2015-0055607				SEC30-T14.5N-R08W
AMC 435527	NM-017	2015-0055608				SEC30-T14.5N-R08W
AMC 435528	NM-018	2015-0055609				SEC30-T14.5N-R08W
No. Of Claims	1105 (9) 1067					

RECEIVED
 BLM AZ STATE OFFICE
 2017 AUG 14 P 12:04
 PHOENIX, ARIZONA



Freeport-McMoRan Inc.
333 North Central Ave
Phoenix AZ 85004

For inquiries, contact us via e-mail:
AP@FMI.com <mailto:AP@FMI.com> Self-service
website: http://partners.fmi.com



0968

0000 0000082 00000000 003 007 00079 INS: 0 0

US DEPT OF THE INTERIOR
BUREAU OF LAND MANAGEMENT
1 N CENTRAL AVE STE 800
PHOENIX AZ 85004-4427

INVOICE NUMBER	INVOICE DATE	PURCHASE ORDER	COMPANY	GROSS AMOUNT	DISCOUNT	NET AMOUNT
08092017DK BLM MAINT FEE 1105 CLAIMS	08/09/17		FREEPORT MINERALS CORPORA	171,275.00	0.00	171,275.00
Check Number		Date	Vendor Number	Name		Total Amount
0000881799		08/10/17	0000800298	US DEPT OF THE INTERIOR		\$171,275.00

RECEIVED
BLM AZ STATE OFFICE
2011 AUG 14 P 12:02
PHOENIX, ARIZONA

**United States Department of the Interior
Bureau of Land Management
DIV OF LANDS, MINRLS & ENERGY
ONE N CENTRAL AVE
PHOENIX, AZ 85004 -4427
Phone: 602-417-9200**

Receipt

No: 3935620

Transaction #: 4045227	
Date of Transaction: 08/14/2017	
CUSTOMER:	
FREEPORT MCMORAN INC 333 N CENTRAL AVE PHOENIX, AZ 85004-2121 US	

LINE #	QTY	DESCRIPTION	REMARKS	UNIT PRICE	TOTAL
1	1.00	LOCATABLE MINERALS / MINING CLAIMS- NOT NEW-UNADJUD, ONE AUTH NO. ONLY / MINING CLAIM MONEY RECEIVED CASES: AMC31840/\$171275.00	2018 MAINT/1105	- n/a -	171275.00
TOTAL:					\$171,275.00

PAYMENT INFORMATION					
1	AMOUNT:	171275.00	POSTMARKED:	N/A	
	TYPE:	CHECK	RECEIVED:	08/14/2017	
	CHECK NO:	0000881799			
	NAME:	FREEPORT MCMORAN INC 333 N CENTRAL AVE PHOENIX AZ 85004-2121 US			

REMARKS

This receipt was generated by the automated BLM Collections and Billing System and is a paper representation of a portion of the official electronic record contained therein.

EXHIBIT A

County: Yavapai

State: AZ

BLM Serial #	Claim Name	Original Recording		Amended Recording		Location
		Recording #	Page #	Recording #	Page #	
AMC 031840	RS 129	1185	243			SEC34-T15N-R10W
AMC 031841	RS 130	1185	245			SEC34-T15N-R10W
AMC 031842	RS 131	1185	247			SEC34-T15N-R10W
AMC 031843	RS 132	1185	249			SEC34-T15N-R10W
AMC 031844	RS 133	1185	251			SEC34-T15N-R10W
AMC 031845	RS 134	1185	253			SEC34-T15N-R10W
AMC 031846	RS 135	1185	255			SEC34-T15N-R10W
AMC 031847	RS 136	1185	257			SEC34-T15N-R10W
AMC 031856	RS 145	1185	275			SEC34-T15N-R10W
AMC 031857	RS 146	1185	277			SEC34-T15N-R10W
AMC 031858	RS 147	1185	279			SEC34-T15N-R10W
AMC 031859	RS 148	1185	281			SEC34-T15N-R10W
AMC 031860	RS 149	1185	283			SEC34-T15N-R10W
AMC 031861	RS 150	1185	285			SEC34-T15N-R10W
AMC 031862	RS 151	1185	287			SEC34-T15N-R10W
AMC 031863	RS 152	1185	289			SEC34-T15N-R10W
AMC 031872	RS 165	1185	307			SEC34-T15N-R10W
AMC 031873	RS 166	1185	309			SEC34-T15N-R10W
AMC 031874	RS 167	1185	311			SEC34-T15N-R10W
AMC 031875	RS 168	1185	313			SEC34-T15N-R10W
AMC 031884	RS 181	1185	331			SEC34-T15N-R10W
AMC 031885	RS 182	1185	333			SEC34-T15N-R10W
AMC 031886	RS 183	1185	335			SEC34-T15N-R10W
AMC 031887	RS 184	1185	337			SEC34-T15N-R10W
AMC 031896	RS 197	1185	355			SEC34-T15N-R10W
AMC 031897	RS 198	1185	357			SEC34-T15N-R10W
AMC 031898	RS 199	1185	359			SEC34-T15N-R10W
AMC 031899	RS 200	1185	361			SEC34-T15N-R10W
AMC 031900	RS 213	1185	363			SEC34-T15N-R10W
AMC 031901	RS 214	1185	365			SEC34-T15N-R10W
AMC 031902	RS 215	1185	367			SEC34-T15N-R10W
AMC 031903	RS 216	1185	369			SEC34-T15N-R10W
AMC 038690	DEER NO. 3	580	730			SEC12-T14N-R10W
AMC 038691	DEER NO 4	580	731			SEC12-T14N-R10W
AMC 038692	DEER NO 5	580	732			SEC12-T14N-R10W
AMC 038693	DEER NO 6	580	733			SEC12-T14N-R10W
AMC 038694	DEER NO 7A	1202	282			SEC12-T14N-R10W
AMC 038695	DEER NO 8A	1202	284			SEC12-T14N-R10W

Date 3/29/2016

Page 1

PHOENIX, ARIZONA

2016 AUG 12 P 3:45

RECEIVED
BLM AZ STATE OFFICE

EXHIBIT A

County: Yavapai

State: AZ

BLM Serial #	Claim Name	Original Recording		Amended Recording		Location
		Recording #	Page #	Recording #	Page #	
AMC 038696	DEER NO 9	580	881			SEC12-T14N-R10W
AMC 038708	DEER # 21	669	962			SEC12-T14N-R10W
AMC 038709	DEER # 22	669	963			SEC12-T14N-R10W
AMC 038710	DEER # 23	669	964			SEC12-T14N-R10W
AMC 038711	DEER # 24	669	965			SEC12-T14N-R10W
AMC 038712	DEER # 25	669	966			SEC12-T14N-R10W
AMC 038713	DEER # 26	669	967			SEC12-T14N-R10W
AMC 038714	DEER # 27	669	968			SEC12-T14N-R10W
AMC 038715	DEER # 28	669	969			SEC13-T14N-R10W
AMC 038716	DEER # 29	669	970			SEC13-T14N-R10W
AMC 038717	DEER # 30	669	971			SEC12-T14N-R10W
AMC 038718	DEER # 31	669	972			SEC12-T14N-R10W
AMC 038719	DEER # 32	669	973			SEC12-T14N-R10W
AMC 038720	DEER # 33	669	974			SEC12-T14N-R10W
AMC 038721	DEER # 34	669	975			SEC13-T14N-R10W
AMC 038722	DEER # 35	669	976			SEC13-T14N-R10W
AMC 038723	DEER # 36	669	977			SEC13-T14N-R10W
AMC 038724	DEER # 37	669	978			SEC13-T14N-R10W
AMC 038725	DEER # 38	669	979			SEC12-T14N-R10W
AMC 038726	DEER # 39	669	980			SEC12-T14N-R10W
AMC 038727	DEER # 40	669	981			SEC12-T14N-R10W
AMC 038728	DEER # 41	669	982			SEC12-T14N-R10W
AMC 038729	DEER # 42	669	983			SEC13-T14N-R10W
AMC 038730	DEER # 43	669	984			SEC13-T14N-R10W
AMC 038731	DEER # 44	669	985			SEC13-T14N-R10W
AMC 038732	DEER # 45	669	986			SEC13-T14N-R10W
AMC 038733	DEER # 46	669	987			SEC13-T14N-R10W
AMC 038734	DEER # 47	669	988			SEC13-T14N-R10W
AMC 038735	DEER # 48	669	989			SEC11-T14N-R10W
AMC 038736	DEER # 49	669	990			SEC11-T14N-R10W
AMC 038737	DEER # 50	669	991			SEC14-T14N-R10W
AMC 038738	DEER # 51	669	992			SEC14-T14N-R10W
AMC 038739	DEER # 52	669	993			SEC14-T14N-R10W
AMC 038740	DEER # 53 (RELOCATION)	695	390			SEC13-T14N-R10W
AMC 038741	DEER # 54	669	995			SEC14-T14N-R10W
AMC 038742	DEER # 55	669	996			SEC14-T14N-R10W
AMC 038743	DEER # 56	669	997			SEC14-T14N-R10W
AMC 038744	DEER # 57	669	998			SEC14-T14N-R10W

Date: 3/29/2016

RECEIVED
 BLM AZ STATE OFFICE
 PHOENIX, ARIZONA
 2016 AUG 12 P 3:45

EXHIBIT A

County: Yavapai

State: AZ

BLM Serial #	Claim Name	Original Recording		Amended Recording		Location
		Recording #	Page #	Recording #	Page #	
AMC 038745	DEER # 58	669	999			SEC14-T14N-R10W
AMC 038746	DEER # 59	670	001			SEC14-T14N-R10W
AMC 038747	DEER # 60 (RELOCATION)	695	391			SEC14-T14N-R10W
AMC 038748	DEER # 61	670	003			SEC14-T14N-R10W
AMC 038749	DEER # 62	670	004			SEC14-T14N-R10W
AMC 038750	DEER # 63	670	005			SEC14-T14N-R10W
AMC 038751	DEER # 64	670	006			SEC14-T14N-R10W
AMC 038767	DEER # 81	938	474			SEC12-T14N-R10W
AMC 038768	DEER # 82	938	475			SEC12-T14N-R10W
AMC 038769	DEER # 83	938	476			SEC12-T14N-R10W
AMC 038770	DEER # 84	938	477			SEC12-T14N-R10W
AMC 062882	KEYNOTE	108	189			SEC20-T14N-R09W
AMC 062883	MOON ANCHOR	076	374			SEC19-T14N-R09W
AMC 062884	BIRD EYE	076	375			SEC19-T14N-R09W
AMC 062885	LONGVIEW	050	191	071	025	SEC30-T14N-R09W
AMC 062886	NINO	017	007			SEC19-T14N-R09W
AMC 062887	QUEEN EXTENSION #1	004	538			SEC20-T14N-R09W
AMC 062888	BRUCE #1	608	348			SEC19-T14N-R09W
AMC 062889	BRUCE #3	608	350			SEC19-T14N-R09W
AMC 062890	R & R #2	608	345			SEC18-T14N-R09W
AMC 062891	JOS #5	576	129			SEC19-T14N-R09W
AMC 062892	JOS #6	576	130			SEC19-T14N-R09W
AMC 062893	CYPRUS NO 1	005	483	025	589	SEC20-T14N-R09W
AMC 062894	CYPRUS NO 2	005	484	025	590	SEC20-T14N-R09W
AMC 062895	CYPRUS NO 3	005	485	025	591	SEC20-T14N-R09W
AMC 062896	CYPRUS NO 4	013	022	049	525	SEC20-T14N-R09W
AMC 062897	CYPRUS NO 5	013	023	049	526	SEC17-T14N-R09W
AMC 062898	CYPRUS NO 6	013	024	049	527	SEC20-T14N-R09W
AMC 062899	CYPRUS #7	049	528			SEC19-T14N-R09W
AMC 062900	CYPRUS #8	049	529			SEC19-T14N-R09W
AMC 062901	CYPRUS #9	049	530			SEC19-T14N-R09W
AMC 062902	CYPRUS #10	049	531			SEC19-T14N-R09W
AMC 062903	CYPRUS #11	049	532			SEC19-T14N-R09W
AMC 062904	CYPRUS #12	049	533			SEC19-T14N-R09W
AMC 062905	CYPRUS #13	049	534			SEC19-T14N-R09W
AMC 062906	CYPRUS # 14	071	024			SEC20-T14N-R09W
AMC 062907	CYPRUS #15	162	190			SEC18-T14N-R09W

Date 3/29/2016

Page 3

RECEIVED
 BLM AZ STATE OFFICE
 PHOENIX, ARIZONA
 2016 AUG 12 P 3:44

EXHIBIT A

County: Yavapai

State: AZ

BLM Serial #	Claim Name	Original Recording		Amended Recording		Location
		Recording #	Page #	Recording #	Page #	
AMC 062908	L. & W	015	227			SEC19-T14N-R09W
AMC 062909	L & W NO 3	015	230			SEC19-T14N-R09W
AMC 062910	L & W NO 4	015	231			SEC19-T14N-R09W
AMC 062911	L & W NO 5	015	232			SEC19-T14N-R09W
AMC 062912	BETA NO 1	013	546			SEC19-T14N-R09W
AMC 062913	BETA NO 2	013	547	025	588	SEC19-T14N-R09W
AMC 062914	BETA NO 3	013	548			SEC19-T14N-R09W
AMC 062915	PLYMOUTH	131	046			SEC17-T14N-R09W
AMC 062916	PLYMOUTH EXTENSION	156	246			SEC20-T14N-R09W
AMC 063176	OCTAROON	144	367			SEC14-T14N-R10W
AMC 063177	OCTAROON NO. 1	144	368			SEC14-T14N-R10W
AMC 063178	RED MT COPPER NO 1	358	215			SEC14-T14N-R10W
AMC 063179	RED MT COPPER NO 2	358	216			SEC14-T14N-R10W
AMC 063180	RED MT COPPER NO 3	358	217			SEC14-T14N-R10W
AMC 063181	RED MT. COPPER NO 4	358	218			SEC14-T14N-R10W
AMC 063182	RED MT COPPER NO 5	358	219			SEC14-T14N-R10W
AMC 063183	RED MT COPPER NO 6	358	220			SEC14-T14N-R10W
AMC 063184	RED MT COPPER NO 7	358	221			SEC14-T14N-R10W
AMC 063185	RED MT COPPER NO 8	358	222			SEC14-T14N-R10W
AMC 063186	RED MT COPPER NO 9	358	223			SEC23-T14N-R10W
AMC 063187	COPPER-RIDGE NO 1	358	206			SEC14-T14N-R10W
AMC 063188	COPPER-RIDGE NO 2	358	207			SEC15-T14N-R10W
AMC 063189	COPPER-RIDGE NO 3	358	208			SEC15-T14N-R10W
AMC 063190	COPPER RIDGE NO 4	358	209			SEC14-T14N-R10W
AMC 063191	COPPER RIDGE NO 5	358	210			SEC15-T14N-R10W
AMC 063192	COPPER RIDGE NO 6	358	211			SEC22-T14N-R10W
AMC 063193	COPPER RIDGE NO 7	358	212			SEC22-T14N-R10W
AMC 063194	COPPER RIDGE NO 8	358	213			SEC22-T14N-R10W
AMC 063195	COPPER RIDGE NO 9	358	214			SEC22-T14N-R10W
AMC 063196	ISO #1	563	346			SEC14-T14N-R10W
AMC 063197	ISO #2	563	347			SEC15-T14N-R10W
AMC 063198	ISO #3	563	348			SEC15-T14N-R10W
AMC 063199	ISO #4	563	349			SEC15-T14N-R10W

Date: 3/29/2016

Page 4

RECEIVED
 BLM AZ STATE OFFICE
 2016 AUG 12 P 3:44
 PHOENIX, ARIZONA

EXHIBIT A

County: Yavapai

State: AZ

BLM Serial #	Claim Name	Original Recording		Amended Recording		Location
		Recording #	Page #	Recording #	Page #	
AMC 063200	ISO #5	563	350			SEC15-T14N-R10W
AMC 063201	ISO #6	563	351			SEC15-T14N-R10W
AMC 063202	ISO #7	563	352			SEC23-T14N-R10W
AMC 063203	ISO #8	563	353			SEC23-T14N-R10W
AMC 063204	ISO #9	563	354			SEC23-T14N-R10W
AMC 063205	ISO #10	563	355			SEC22-T14N-R10W
AMC 063206	ISO #11	563	356			SEC22-T14N-R10W
AMC 063207	ISO #12	563	357			SEC22-T14N-R10W
AMC 063208	ISO #13	563	358			SEC15-T14N-R10W
AMC 063209	ISO #14	563	359			SEC22-T14N-R10W
AMC 063210	ISO #15	568	502			SEC15-T14N-R10W
AMC 063211	ISO #16	568	503			SEC15-T14N-R10W
AMC 079981	R & R #1	608	344			SEC19-T14N-R09W
AMC 079982	R & R #3	608	346			SEC18-T14N-R09W
AMC 079983	R & R #4	608	347			SEC19-T14N-R09W
AMC 079984	BRUCE #2	608	349			SEC19-T14N-R09W
AMC 079985	JOS #1	576	125			SEC19-T14N-R09W
AMC 079986	JOS #2	576	126			SEC19-T14N-R09W
AMC 079987	JOS #3	576	127	761	181	SEC19-T14N-R09W
AMC 079988	JOS #4	576	128			SEC19-T14N-R09W
AMC 079989	COMBINE NO 2	511	463			SEC18-T14N-R09W
AMC 079990	L & W. NO 1	015	228			SEC19-T14N-R09W
AMC 079991	L & W. NO 2	015	229			SEC19-T14N-R09W
AMC 079992	L. & W NO 6	015	233			SEC19-T14N-R09W
AMC 079993	L. & W FRACTION	015	226	761	182	SEC19-T14N-R09W
AMC 079994	POSSIBILITIES NO 1	015	225			SEC19-T14N-R09W
AMC 159967	BM 1	1441	332			SEC26-T15N-R10W
AMC 159968	BM 2	1441	334			SEC26-T15N-R10W
AMC 305766	BEV 1	2265	277			SEC09-T14N-R09W
AMC 305767	BEV 2	2265	279			SEC09-T14N-R09W
AMC 305768	BEV 3	2265	281			SEC09-T14N-R09W
AMC 305769	BEV 4	2265	283			SEC09-T14N-R09W
AMC 305770	BEV 5	2265	285			SEC09-T14N-R09W
AMC 305771	BEV 6	2265	287			SEC09-T14N-R09W
AMC 305772	BEV 7	2265	289			SEC09-T14N-R09W
AMC 305773	BEV 8	2265	291			SEC09-T14N-R09W
AMC 305774	BEV 9	2265	293			SEC09-T14N-R09W
AMC 305775	BEV 10	2265	295			SEC09-T14N-R09W

PHOENIX, ARIZONA

2016 AUG 12 P 3:44

RECEIVED
BLM AZ STATE OFFICE

EXHIBIT A

County: Yavapai

State: AZ

BLM Serial #	Claim Name	Original Recording		Amended Recording		Location
		Recording #	Page #	Recording #	Page #	
AMC 305776	BEV 11	2265	297			SEC09-T14N-R09W
AMC 305777	BEV 12	2265	299			SEC09-T14N-R09W
AMC 305778	BEV 13	2265	301			SEC09-T14N-R09W
AMC 305779	BEV 14	2265	303			SEC09-T14N-R09W
AMC 305780	BEV 15	2265	305			SEC09-T14N-R09W
AMC 305781	BEV 16	2265	307			SEC09-T14N-R09W
AMC 305782	BEV 17	2265	309			SEC09-T14N-R09W
AMC 305783	BEV 18	2265	311			SEC09-T14N-R09W
AMC 305784	BEV 19	2265	313			SEC09-T14N-R09W
AMC 305785	BEV 20	2265	315			SEC09-T14N-R09W
AMC 305786	BEV 21	2265	317			SEC09-T14N-R09W
AMC 305787	BEV 22	2265	319			SEC09-T14N-R09W
AMC 305788	BEV 23	2265	321			SEC09-T14N-R09W
AMC 305789	BEV 24	2265	323			SEC09-T14N-R09W
AMC 305790	BEV 25	2265	325			SEC09-T14N-R09W
AMC 305791	BEV 26	2265	327			SEC09-T14N-R09W
AMC 305792	BEV 27	2265	329			SEC09-T14N-R09W
AMC 305793	BEV 28	2265	331			SEC09-T14N-R09W
AMC 305794	BEV 29	2265	333			SEC09-T14N-R09W
AMC 305795	BEV 30	2265	335			SEC09-T14N-R09W
AMC 305796	BEV 31	2265	337			SEC09-T14N-R09W
AMC 305797	BEV 32	2265	339			SEC09-T14N-R09W
AMC 305798	BEV 33	2265	341			SEC09-T14N-R09W
AMC 305799	BEV 34	2265	343			SEC09-T14N-R09W
AMC 305800	BEV 35	2265	345			SEC09-T14N-R09W
AMC 305801	BEV 36	2265	347			SEC09-T14N-R09W
AMC 305802	BEV 37	2265	349			SEC09-T14N-R09W
AMC 305803	BEV 38	2265	351			SEC09-T14N-R09W
AMC 305804	BEV 39	2265	353			SEC09-T14N-R09W
AMC 305805	BEV 40	2265	355			SEC09-T14N-R09W
AMC 305806	BEV 41	2265	357			SEC09-T14N-R09W
AMC 305807	BEV 42	2265	359			SEC09-T14N-R09W
AMC 305808	BEV 43	2265	361			SEC09-T14N-R09W
AMC 305809	BEV 44	2265	363			SEC09-T14N-R09W
AMC 305810	BEV 45	2265	365			SEC09-T14N-R09W
AMC 305811	BEV 46	2265	367			SEC09-T14N-R09W
AMC 305812	BEV 47	2265	369			SEC09-T14N-R09W
AMC 305813	BEV 48	2265	371			SEC09-T14N-R09W

Date 3/29/2016

Page 6

RECEIVED
 BLM AZ STATE OFFICE
 PHOENIX, ARIZONA
 2016 AUG 12 P 3:44

EXHIBIT A

County: Yavapai

State: AZ

BLM Serial #	Claim Name	Original Recording		Amended Recording		Location
		Recording #	Page #	Recording #	Page #	
AMC 305814	BEV 49	2265	373			SEC09-T14N-R09W
AMC 305815	BEV 50	2265	375			SEC09-T14N-R09W
AMC 305816	BEV 51	2265	377			SEC09-T14N-R09W
AMC 305817	BEV 52	2265	379			SEC09-T14N-R09W
AMC 305818	BEV 53	2265	381			SEC09-T14N-R09W
AMC 305819	BEV 54	2265	383			SEC09-T14N-R09W
AMC 308466	FSM #1	2297	161			SEC20-T14N-R09W
AMC 308467	FSM #2	2297	163			SEC20-T14N-R09W
AMC 308468	FSM #3	2297	165			SEC20-T14N-R09W
AMC 308469	FSM #4	2297	167			SEC20-T14N-R09W
AMC 308470	FSM #5	2297	169			SEC20-T14N-R09W
AMC 308471	FSM #6	2297	171			SEC20-T14N-R09W
AMC 308472	FSM #7	2297	173			SEC20-T14N-R09W
AMC 308473	JWH #1	2297	105			SEC07-T14N-R09W
AMC 308474	JWH #2	2297	107			SEC07-T14N-R09W
AMC 308475	JWH #3	2297	109			SEC07-T14N-R09W
AMC 308476	JWH #4	2297	111			SEC07-T14N-R09W
AMC 308477	JWH #5	2297	113			SEC07-T14N-R09W
AMC 308478	JWH #6	2297	115			SEC07-T14N-R09W
AMC 308479	JWH #7	2297	117			SEC07-T14N-R09W
AMC 308480	JWH #8	2297	119			SEC07-T14N-R09W
AMC 308481	JWH #9	2297	121			SEC07-T14N-R09W
AMC 308482	JWH #10	2297	123			SEC07-T14N-R09W
AMC 308483	JWH #11	2297	125			SEC07-T14N-R09W
AMC 308484	JWH #12	2297	127			SEC07-T14N-R09W
AMC 308485	JWH #13	2297	129			SEC07-T14N-R09W
AMC 308486	JWH #14	2297	131			SEC07-T14N-R09W
AMC 308487	JWH #15	2297	133			SEC07-T14N-R09W
AMC 308488	JWH #16	2297	135			SEC07-T14N-R09W
AMC 308489	JWH #17	2297	137			SEC07-T14N-R09W
AMC 308490	JWH #18	2297	139			SEC07-T14N-R09W
AMC 308491	JWH #19	2297	141			SEC07-T14N-R09W
AMC 308492	JWH #20	2297	143			SEC07-T14N-R09W
AMC 308493	JWH #21	2297	145			SEC18-T14N-R09W
AMC 308494	JWH #22	2297	147			SEC18-T14N-R09W
AMC 308495	JWH #23	2297	149			SEC18-T14N-R09W
AMC 308496	JWH #24	2297	151			SEC18-T14N-R09W
AMC 308497	JWH #25	2297	153			SEC18-T14N-R09W

Date 3/29/2016

Page 7

RECEIVED
 BLM AZ STATE OFFICE
 PHOENIX, ARIZONA
 2016 AUG 12 P 3:44

EXHIBIT A

County: Yavapai

State: AZ

<u>BLM Serial #</u>	<u>Claim Name</u>	<u>Original Recording</u>		<u>Amended Recording</u>		<u>Location</u>
		<u>Recording #</u>	<u>Page #</u>	<u>Recording #</u>	<u>Page #</u>	
AMC 308498	JWH #26	2297	155			SEC18-T14N-R09W
AMC 308499	JWH #27	2297	157			SEC18-T14N-R09W
AMC 308500	JWH #28	2297	159			SEC18-T14N-R09W
AMC 308501	JWH #29	2298	320			SEC13-T14N-R10W
AMC 308502	JWH #30	2298	322			SEC13-T14N-R10W
AMC 308503	JWH #31	2298	324			SEC18-T14N-R09W
AMC 308504	JWH #32	2298	326			SEC18-T14N-R09W
AMC 308505	JWH #33	2298	328			SEC18-T14N-R09W
AMC 308506	JWH #34	2298	330			SEC18-T14N-R09W
AMC 308507	JWH #35	2298	332			SEC18-T14N-R09W
AMC 308508	JWH #36	2298	334			SEC18-T14N-R09W
AMC 308509	JWH #37	2298	336			SEC18-T14N-R09W
AMC 308510	JWH #38	2298	338			SEC13-T14N-R10W
AMC 308511	JWH #39	2298	340			SEC13-T14N-R10W
AMC 308512	JWH #40	2298	342			SEC13-T14N-R10W
AMC 308513	JWH #41	2298	344			SEC18-T14N-R09W
AMC 308514	JWH #42	2298	346			SEC18-T14N-R09W
AMC 308515	JWH #43	2298	348			SEC18-T14N-R09W
AMC 308516	JWH #44	2298	350			SEC18-T14N-R09W
AMC 308517	JWH #45	2298	352			SEC18-T14N-R09W
AMC 308518	JWH #46	2298	354			SEC18-T14N-R09W
AMC 308519	JWH #47	2298	356			SEC18-T14N-R09W
AMC 308520	JWH #48	2298	358			SEC18-T14N-R09W
AMC 308521	JWH #49	2298	360			SEC13-T14N-R10W
AMC 308522	JWH #50	2298	362			SEC13-T14N-R10W
AMC 308523	JWH #51	2298	364			SEC18-T14N-R09W
AMC 308524	JWH #52	2298	366			SEC18-T14N-R09W
AMC 308525	JWH #53	2298	368			SEC18-T14N-R09W
AMC 308526	JWH #54	2298	370			SEC18-T14N-R09W
AMC 308527	JWH #55	2298	372			SEC18-T14N-R09W
AMC 308528	JWH #56	2298	374			SEC18-T14N-R09W
AMC 308529	JWH #57	2298	376			SEC18-T14N-R09W
AMC 308530	JWH #58	2298	378			SEC18-T14N-R09W
AMC 308531	JWH #59	2298	380			SEC18-T14N-R09W
AMC 308532	JWH #60	2298	382			SEC19-T14N-R09W
AMC 308533	JWH #61	2298	384			SEC19-T14N-R09W
AMC 308534	JWH #62	2298	386			SEC19-T14N-R09W
AMC 308535	JWH #63	2298	388			SEC19-T14N-R09W

Date 3/29/2016

Page 8

PHOENIX, ARIZONA

2016 AUG 12 P 3:43

RECEIVED
BLM AZ STATE OFFICE

EXHIBIT A

County: Yavapai

State: AZ

BLM Serial #	Claim Name	Original Recording		Amended Recording		Location
		Recording #	Page #	Recording #	Page #	
AMC 308536	JWH #64	2298	390			SEC19-T14N-R09W
AMC 308537	JWH #65	2298	392			SEC19-T14N-R09W
AMC 308538	JWH #66	2298	394			SEC19-T14N-R09W
AMC 308539	JWH #67	2298	396			SEC19-T14N-R09W
AMC 308540	JWH #68	2298	398			SEC19-T14N-R09W
AMC 308541	JWH #69	2298	400			SEC24-T14N-R10W
AMC 308542	JWH #70	2298	402			SEC24-T14N-R10W
AMC 308543	JWH #71	2298	404			SEC24-T14N-R10W
AMC 308544	JWH #72	2298	406			SEC24-T14N-R10W
AMC 308545	JWH #73	2298	408			SEC24-T14N-R10W
AMC 308546	JWH #74	2298	410			SEC24-T14N-R10W
AMC 308547	JWH #75	2298	412			SEC24-T14N-R10W
AMC 308548	JWH #76	2298	414			SEC24-T14N-R10W
AMC 308549	JWH #77	2298	416			SEC24-T14N-R10W
AMC 317120	LAW 1	2407	887			SEC28-T15N-R10W
AMC 317121	LAW 2	2407	889			SEC28-T15N-R10W
AMC 317122	LAW 3	2407	891			SEC28-T15N-R10W
AMC 317123	LAW 4	2407	893			SEC28-T15N-R10W
AMC 317124	LAW 5	2407	895			SEC33-T15N-R10W
AMC 317125	LAW 6	2407	897			SEC33-T15N-R10W
AMC 317126	LAW 7	2407	899			SEC33-T15N-R10W
AMC 317127	LAW 8	2407	901			SEC33-T15N-R10W
AMC 317128	LAW 9	2407	903			SEC33-T15N-R10W
AMC 317129	LAW 10	2407	905			SEC33-T15N-R10W
AMC 317130	LAW 11	2407	907			SEC33-T15N-R10W
AMC 317131	LAW 12	2407	909			SEC33-T15N-R10W
AMC 317132	LAW 13	2407	911			SEC28-T15N-R10W
AMC 317133	LAW 14	2407	913			SEC28-T15N-R10W
AMC 317134	LAW 15	2407	915			SEC28-T15N-R10W
AMC 317135	LAW 16	2407	917			SEC28-T15N-R10W
AMC 317136	LAW 17	2407	919			SEC33-T15N-R10W
AMC 317137	LAW 18	2407	921			SEC33-T15N-R10W
AMC 317138	LAW 19	2407	923			SEC33-T15N-R10W
AMC 317139	LAW 20	2407	925			SEC33-T15N-R10W
AMC 317140	LAW 21	2407	927			SEC33-T15N-R10W
AMC 317141	LAW 22	2407	929			SEC33-T15N-R10W
AMC 317142	LAW 23	2407	931			SEC33-T15N-R10W
AMC 317143	LAW 24	2407	933			SEC33-T15N-R10W

Date 3/29/2016

Page 9

PHOENIX, ARIZONA

2016 AUG 12 P 3:43

RECEIVED
BLM AZ STATE OFFICE

EXHIBIT A

County: Yavapai

State: AZ

BLM Serial #	Claim Name	Original Recording		Amended Recording		Location
		Recording #	Page #	Recording #	Page #	
AMC 317144	LAW 25	2407	934			SEC28-T15N-R10W
AMC 317145	LAW 26	2407	936			SEC28-T15N-R10W
AMC 317146	LAW 27	2407	938			SEC28-T15N-R10W
AMC 317147	LAW 28	2407	940			SEC28-T15N-R10W
AMC 317148	LAW 29	2407	942			SEC28-T15N-R10W
AMC 317149	LAW 30	2407	943			SEC28-T15N-R10W
AMC 317150	LAW 31	2407	945			SEC28-T15N-R10W
AMC 317151	LAW 32	2407	947			SEC28-T15N-R10W
AMC 317152	LAW 33	2407	949			SEC33-T15N-R10W
AMC 317153	LAW 34	2407	951			SEC33-T15N-R10W
AMC 317154	LAW 35	2407	953			SEC33-T15N-R10W
AMC 317155	LAW 36	2407	955			SEC33-T15N-R10W
AMC 317156	LAW 37	2407	957			SEC33-T15N-R10W
AMC 317157	LAW 38	2407	959			SEC33-T15N-R10W
AMC 317158	LAW 39	2407	961			SEC33-T15N-R10W
AMC 317159	LAW 40	2407	963			SEC33-T15N-R10W
AMC 317160	LAW 41	2407	965			SEC28-T15N-R10W
AMC 317161	LAW 42	2407	967			SEC28-T15N-R10W
AMC 317162	LAW 43	2407	969			SEC28-T15N-R10W
AMC 317163	LAW 44	2407	971			SEC28-T15N-R10W
AMC 317164	LAW 45	2407	973			SEC28-T15N-R10W
AMC 317165	LAW 46	2407	975			SEC28-T15N-R10W
AMC 317166	LAW 47	2407	977			SEC28-T15N-R10W
AMC 317167	LAW 48	2407	979			SEC28-T15N-R10W
AMC 317168	LAW 49	2407	981			SEC33-T15N-R10W
AMC 317169	LAW 50	2407	983			SEC33-T15N-R10W
AMC 317170	LAW 51	2407	985			SEC33-T15N-R10W
AMC 317171	LAW 52	2407	987			SEC33-T15N-R10W
AMC 317172	LAW 53	2407	989			SEC33-T15N-R10W
AMC 317173	LAW 54	2407	991			SEC33-T15N-R10W
AMC 317174	LAW 55	2407	993			SEC33-T15N-R10W
AMC 317175	LAW 56	2407	995			SEC33-T15N-R10W
AMC 317176	LAW 57	2407	997			SEC28-T15N-R10W
AMC 317177	LAW 58	2407	999			SEC28-T15N-R10W
AMC 317178	LAW 59	2408	1			SEC28-T15N-R10W
AMC 317179	LAW 60	2408	3			SEC28-T15N-R10W
AMC 317180	LAW 61	2408	5			SEC28-T15N-R10W
AMC 317181	LAW 62	2408	7			SEC28-T15N-R10W

Date 3/29/2016

Page 10

PHOENIX, ARIZONA

2016 AUG 12 P 3:43

RECEIVED
BLM AZ STATE OFFICE

EXHIBIT A

County: Yavapai

State: AZ

BLM Serial #	Claim Name	Original Recording		Amended Recording		Location
		Recording #	Page #	Recording #	Page #	
AMC 317182	LAW 63	2408	9			SEC28-T15N-R10W
AMC 317183	LAW 64	2408	11			SEC28-T15N-R10W
AMC 317184	LAW 65	2408	13			SEC33-T15N-R10W
AMC 317185	LAW 66	2408	15			SEC33-T15N-R10W
AMC 317186	LAW 67	2408	17			SEC33-T15N-R10W
AMC 317187	LAW 68	2408	19			SEC33-T15N-R10W
AMC 317188	LAW 69	2408	21			SEC33-T15N-R10W
AMC 317189	LAW 70	2408	23			SEC33-T15N-R10W
AMC 317190	LAW 71	2408	25			SEC33-T15N-R10W
AMC 317191	LAW 72	2408	27			SEC33-T15N-R10W
AMC 317192	LAW 73	2408	29			SEC28-T15N-R10W
AMC 317193	LAW 74	2408	31			SEC28-T15N-R10W
AMC 317194	LAW 75	2408	33			SEC28-T15N-R10W
AMC 317195	LAW 76	2408	35			SEC28-T15N-R10W
AMC 317196	LAW 77	2408	37			SEC28-T15N-R10W
AMC 317197	LAW 78	2408	39			SEC28-T15N-R10W
AMC 317198	LAW 79	2408	41			SEC28-T15N-R10W
AMC 317199	LAW 80	2408	43			SEC28-T15N-R10W
AMC 317200	LAW 81	2408	45			SEC33-T15N-R10W
AMC 317201	LAW 82	2408	47			SEC33-T15N-R10W
AMC 317202	LAW 83	2408	49			SEC33-T15N-R10W
AMC 317203	LAW 84	2408	51			SEC33-T15N-R10W
AMC 317204	LAW 85	2408	53			SEC33-T15N-R10W
AMC 317205	LAW 86	2408	55			SEC33-T15N-R10W
AMC 317206	LAW 87	2408	57			SEC33-T15N-R10W
AMC 317207	LAW 88	2408	59			SEC33-T15N-R10W
AMC 317208	LAW 89	2408	61			SEC28-T15N-R10W
AMC 317209	LAW 90	2408	63			SEC28-T15N-R10W
AMC 317210	LAW 91	2408	65			SEC28-T15N-R10W
AMC 317211	LAW 92	2408	67			SEC28-T15N-R10W
AMC 317212	LAW 93	2408	69			SEC28-T15N-R10W
AMC 317213	LAW 94	2408	71			SEC28-T15N-R10W
AMC 317214	LAW 95	2408	73			SEC28-T15N-R10W
AMC 317215	LAW 96	2408	75			SEC28-T15N-R10W
AMC 317216	LAW 97	2408	77			SEC33-T15N-R10W
AMC 317217	LAW 98	2408	79			SEC33-T15N-R10W
AMC 317218	LAW 99	2408	81			SEC33-T15N-R10W
AMC 317219	LAW 100	2408	83			SEC33-T15N-R10W

Date 3/29/2016

Page 11

PHOENIX, ARIZONA

2016 AUG 12 P 3:43

RECEIVED
BLM AZ STATE OFFICE

EXHIBIT A

County: Yavapai

State: AZ

BLM Serial #	Claim Name	Original Recording		Amended Recording		Location
		Recording #	Page #	Recording #	Page #	
AMC 317220	LAW 101	2408	85			SEC33-T15N-R10W
AMC 317221	LAW 102	2408	87			SEC33-T15N-R10W
AMC 317222	LAW 103	2408	89			SEC33-T15N-R10W
AMC 317223	LAW 104	2408	91			SEC33-T15N-R10W
AMC 317224	LAW 105	2408	93			SEC28-T15N-R10W
AMC 317225	LAW 106	2408	95			SEC28-T15N-R10W
AMC 317226	LAW 107	2408	97			SEC28-T15N-R10W
AMC 317227	LAW 108	2408	99			SEC28-T15N-R10W
AMC 317228	LAW 109	2408	101			SEC28-T15N-R10W
AMC 317229	LAW 110	2408	103			SEC28-T15N-R10W
AMC 317230	LAW 111	2408	105			SEC28-T15N-R10W
AMC 317231	LAW 112	2408	107			SEC28-T15N-R10W
AMC 317232	LAW 113	2408	109			SEC33-T15N-R10W
AMC 317233	LAW 114	2408	111			SEC33-T15N-R10W
AMC 317234	LAW 115	2408	113			SEC33-T15N-R10W
AMC 317235	LAW 116	2408	115			SEC33-T15N-R10W
AMC 317236	LAW 117	2408	117			SEC33-T15N-R10W
AMC 317237	LAW 118	2408	119			SEC33-T15N-R10W
AMC 317238	LAW 119	2408	121			SEC33-T15N-R10W
AMC 317239	LAW 120	2408	123			SEC33-T15N-R10W
AMC 317240	LAW 121	2408	125			SEC27-T15N-R10W
AMC 317241	LAW 122	2408	127			SEC27-T15N-R10W
AMC 317242	LAW 123	2408	129			SEC27-T15N-R10W
AMC 317243	LAW 124	2408	131			SEC27-T15N-R10W
AMC 317244	LAW 125	2408	133			SEC27-T15N-R10W
AMC 317245	LAW 126	2408	135			SEC27-T15N-R10W
AMC 317246	LAW 127	2408	137			SEC27-T15N-R10W
AMC 317247	LAW 128	2408	139			SEC27-T15N-R10W
AMC 317248	LAW 129	2408	141			SEC34-T15N-R10W
AMC 317249	LAW 130	2408	143			SEC34-T15N-R10W
AMC 317250	LAW 131	2408	145			SEC34-T15N-R10W
AMC 317251	LAW 132	2408	147			SEC34-T15N-R10W
AMC 317252	LAW 133	2408	149			SEC34-T15N-R10W
AMC 317253	LAW 134	2408	151			SEC34-T15N-R10W
AMC 317254	LAW 135	2408	153			SEC34-T15N-R10W
AMC 317255	LAW 136	2408	155			SEC34-T15N-R10W
AMC 317256	LAW 137	2408	157			SEC34-T15N-R10W
AMC 317257	LAW 138	2408	159			SEC34-T15N-R10W

Date 3/29/2016

RECEIVED
 BLM AZ STATE OFFICE
 PHOENIX, ARIZONA
 2016 AUG 12 P 3:43

EXHIBIT A

County: Yavapai

State: AZ

BLM Serial #	Claim Name	Original Recording		Amended Recording		Location
		Recording #	Page #	Recording #	Page #	
AMC 317258	LAW 139	2408	161			SEC34-T15N-R10W
AMC 317259	LAW 140	2408	163			SEC34-T15N-R10W
AMC 317260	LAW 141	2408	165			SEC34-T15N-R10W
AMC 317261	LAW 142	2408	167			SEC34-T15N-R10W
AMC 317262	LAW 143	2408	169			SEC34-T15N-R10W
AMC 317263	LAW 144	2408	171			SEC34-T15N-R10W
AMC 317268	LAW 149	2408	181			SEC34-T15N-R10W
AMC 317269	LAW 150	2408	183			SEC34-T15N-R10W
AMC 317270	LAW 151	2408	185			SEC34-T15N-R10W
AMC 317271	LAW 152	2408	187			SEC34-T15N-R10W
AMC 317276	LAW 157	2408	197			SEC34-T15N-R10W
AMC 317277	LAW 158	2408	199			SEC34-T15N-R10W
AMC 317278	LAW 159	2408	201			SEC34-T15N-R10W
AMC 317279	LAW 160	2408	203			SEC34-T15N-R10W
AMC 317284	LAW 165	2408	213			SEC35-T15N-R10W
AMC 317285	LAW 166	2408	215			SEC35-T15N-R10W
AMC 317286	LAW 167	2408	217			SEC35-T15N-R10W
AMC 317287	LAW 168	2408	219			SEC35-T15N-R10W
AMC 317292	LAW 173	2408	229			SEC35-T15N-R10W
AMC 317293	LAW 174	2408	231			SEC35-T15N-R10W
AMC 317294	LAW 175	2408	233			SEC35-T15N-R10W
AMC 317295	LAW 176	2408	235			SEC35-T15N-R10W
AMC 317296	LAW 177	2408	237			SEC35-T15N-R10W
AMC 317297	LAW 178	2408	239			SEC35-T15N-R10W
AMC 317298	LAW 179	2408	241			SEC35-T15N-R10W
AMC 317299	LAW 180	2408	243			SEC35-T15N-R10W
AMC 317300	LAW 181	2408	245			SEC35-T15N-R10W
AMC 317301	LAW 182	2408	247			SEC35-T15N-R10W
AMC 317302	LAW 183	2408	249			SEC35-T15N-R10W
AMC 317303	LAW 184	2408	251			SEC35-T15N-R10W
AMC 317304	LAW 185	2408	253			SEC35-T15N-R10W
AMC 317305	LAW 186	2408	255			SEC35-T15N-R10W
AMC 317306	LAW 187	2408	257			SEC35-T15N-R10W
AMC 317307	LAW 188	2408	259			SEC35-T15N-R10W
AMC 317308	LAW 189	2408	261			SEC35-T15N-R10W
AMC 317309	LAW 190	2408	263			SEC35-T15N-R10W
AMC 317310	LAW 191	2408	265			SEC35-T15N-R10W
AMC 317311	LAW 192	2408	267			SEC35-T15N-R10W

Date 3/29/2016

Page 13

RECEIVED
 BLM AZ STATE OFFICE
 PHOENIX, ARIZONA
 2016 AUG 12 P 3:43

EXHIBIT A

County: Yavapai

State: AZ

<u>BLM Serial #</u>	<u>Claim Name</u>	<u>Original Recording</u>		<u>Amended Recording</u>		<u>Location</u>
		<u>Recording #</u>	<u>Page #</u>	<u>Recording #</u>	<u>Page #</u>	
AMC 317312	LAW 193	2408	269			SEC26-T15N-R10W
AMC 317313	LAW 194	2408	271			SEC26-T15N-R10W
AMC 317314	LAW 195	2408	273			SEC26-T15N-R10W
AMC 317315	LAW 196	2408	275			SEC26-T15N-R10W
AMC 317316	LAW 197	2408	277			SEC35-T15N-R10W
AMC 317317	LAW 198	2408	279			SEC35-T15N-R10W
AMC 317318	LAW 199	2408	281			SEC35-T15N-R10W
AMC 317319	LAW 200	2408	283			SEC35-T15N-R10W
AMC 317320	LAW 201	2408	285			SEC35-T15N-R10W
AMC 317321	LAW 202	2408	287			SEC35-T15N-R10W
AMC 317322	LAW 203	2408	289			SEC35-T15N-R10W
AMC 317323	LAW 204	2408	291			SEC35-T15N-R10W
AMC 317324	LAW 205	2408	293			SEC26-T15N-R10W
AMC 317325	LAW 206	2408	295			SEC26-T15N-R10W
AMC 317326	LAW 207	2408	297			SEC26-T15N-R10W
AMC 317327	LAW 208	2408	299			SEC35-T15N-R10W
AMC 317328	LAW 209	2408	301			SEC35-T15N-R10W
AMC 317329	LAW 210	2408	303			SEC35-T15N-R10W
AMC 317330	LAW 211	2408	305			SEC35-T15N-R10W
AMC 317331	LAW 212	2408	307			SEC35-T15N-R10W
AMC 317332	LAW 213	2408	309			SEC35-T15N-R10W
AMC 317333	LAW 214	2408	311			SEC35-T15N-R10W
AMC 317334	LAW 215	2408	313			SEC35-T15N-R10W
AMC 317335	LAW 216	2408	315			SEC26-T15N-R10W
AMC 317336	LAW 217	2408	317			SEC26-T15N-R10W
AMC 317337	LAW 218	2408	319			SEC26-T15N-R10W
AMC 317338	LAW 219	2408	321			SEC26-T15N-R10W
AMC 317339	LAW 220	2408	323			SEC35-T15N-R10W
AMC 317340	LAW 221	2408	325			SEC35-T15N-R10W
AMC 317341	LAW 222	2408	327			SEC35-T15N-R10W
AMC 317342	LAW 223	2408	329			SEC35-T15N-R10W
AMC 317343	LAW 224	2408	331			SEC35-T15N-R10W
AMC 317344	LAW 225	2408	333			SEC35-T15N-R10W
AMC 317345	LAW 226	2408	335			SEC35-T15N-R10W
AMC 317346	LAW 227	2408	337			SEC35-T15N-R10W
AMC 317347	LAW 228	2408	339			SEC26-T15N-R10W
AMC 317348	LAW 229	2408	341			SEC26-T15N-R10W
AMC 317349	LAW 230	2408	343			SEC26-T15N-R10W

Date 3/29/2016

Page 14

RECEIVED
 BLM AZ STATE OFFICE
 PHOENIX, ARIZONA
 2016 AUG 12 P 3:42

EXHIBIT A

County: Yavapai

State: AZ

BLM Serial #	Claim Name	Original Recording		Amended Recording		Location
		Recording #	Page #	Recording #	Page #	
AMC 317350	LAW 231	2408	345			SEC26-T15N-R10W
AMC 317351	LAW 232	2408	347			SEC26-T15N-R10W
AMC 317352	LAW 233	2408	349			SEC35-T15N-R10W
AMC 317353	LAW 234	2408	351			SEC35-T15N-R10W
AMC 317354	LAW 235	2408	353			SEC35-T15N-R10W
AMC 317355	LAW 236	2408	355			SEC35-T15N-R10W
AMC 317356	LAW 237	2408	357			SEC35-T15N-R10W
AMC 317357	LAW 238	2408	359			SEC35-T15N-R10W
AMC 317358	LAW 239	2408	361			SEC35-T15N-R10W
AMC 317359	LAW 240	2408	363			SEC35-T15N-R10W
AMC 322631	JWH 80	2494	611			SEC07-T14N-R09W
AMC 322632	JWH 81	2494	613			SEC07-T14N-R09W
AMC 322633	JWH 82	2494	615			SEC07-T14N-R09W
AMC 322634	JWH 83	2494	617			SEC07-T14N-R09W
AMC 362070	KIM-1	4166	88			SEC09-T14N-R09W
AMC 362071	KIM-2	4166	89			SEC09-T14N-R09W
AMC 362072	KIM-3	4166	90			SEC09-T14N-R09W
AMC 362073	KIM-4	4166	91			SEC09-T14N-R09W
AMC 362074	KIM-5	4166	92			SEC09-T14N-R09W
AMC 362075	KIM-6	4166	93			SEC09-T14N-R09W
AMC 362076	KIM-7	4166	94			SEC09-T14N-R09W
AMC 362077	KIM-8	4166	95			SEC09-T14N-R09W
AMC 362078	KIM-9	4166	96			SEC09-T14N-R09W
AMC 362079	KIM-10	4166	97			SEC09-T14N-R09W
AMC 362080	KIM-11	4166	98			SEC09-T14N-R09W
AMC 362081	KIM-12	4166	99			SEC09-T14N-R09W
AMC 362082	KIM-13	4166	100			SEC09-T14N-R09W
AMC 362083	KIM-14	4166	101			SEC09-T14N-R09W
AMC 362084	KIM-15	4166	102			SEC09-T14N-R09W
AMC 362085	KIM-16	4166	103			SEC09-T14N-R09W
AMC 362086	KIM-17	4166	104			SEC08-T14N-R09W
AMC 362087	KIM-18	4166	105			SEC08-T14N-R09W
AMC 362088	KIM-19	4166	106			SEC08-T14N-R09W
AMC 362089	KIM-20	4166	107			SEC08-T14N-R09W
AMC 362090	KIM-21	4166	108			SEC08-T14N-R09W
AMC 362093	KIM-24	4166	111			SEC08-T14N-R09W
AMC 362094	KIM-25	4166	112			SEC08-T14N-R09W
AMC 362095	KIM-26	4166	113			SEC08-T14N-R09W

Date 3/29/2016

Page 15

RECEIVED
 BLM AZ STATE OFFICE
 PHOENIX, ARIZONA
 2016 AUG 12 P 3:42

EXHIBIT A

County: Yavapai

State: AZ

BLM Serial #	Claim Name	Original Recording		Amended Recording		Location
		Recording #	Page #	Recording #	Page #	
AMC 362096	KIM-27	4166	114			SEC08-T14N-R09W
AMC 362097	KIM-28	4166	115			SEC08-T14N-R09W
AMC 362100	KIM-31	4166	118			SEC09-T14N-R09W
AMC 362101	KIM-32	4166	119			SEC09-T14N-R09W
AMC 362102	KIM-33	4166	120			SEC09-T14N-R09W
AMC 364582	WP-1	4214	518			SEC08-T14N-R09W
AMC 364583	WP-2	4214	519			SEC08-T14N-R09W
AMC 364584	WP-3	4214	520			SEC08-T14N-R09W
AMC 364585	WP-4	4214	521			SEC08-T14N-R09W
AMC 364586	WP-5	4214	522			SEC08-T14N-R09W
AMC 364587	WP-6	4214	523			SEC08-T14N-R09W
AMC 364588	WP-7	4214	524			SEC08-T14N-R09W
AMC 364595	WP-14	4214	531			SEC08-T14N-R09W
AMC 364597	WP-16	4214	533			SEC08-T14N-R09W
AMC 366984	WP-25	4302	836			SEC08-T14N-R09W
AMC 366987	WP-28	4302	839			SEC08-T14N-R09W
AMC 397200	LTB-7	4680	541			SEC08-T14N-R09W
AMC 397202	LTB-9	4680	543			SEC08-T14N-R09W
AMC 397204	LTB-11	4680	545			SEC08-T14N-R09W
AMC 397205	LTB-12	4680	546			SEC08-T14N-R09W
AMC 397206	LTB-13	4680	547			SEC08-T14N-R09W
AMC 397207	LTB-14	4680	548			SEC08-T14N-R09W
AMC 397208	LTB-15	4680	549			SEC08-T14N-R09W
AMC 397209	LTB-16	4680	550			SEC08-T14N-R09W
AMC 397210	LTB-17	4680	551			SEC08-T14N-R09W
AMC 397214	LTB-21	4680	555			SEC17-T14N-R09W
AMC 397220	LTB-27	4680	561			SEC17-T14N-R09W
AMC 403441	PMB 1	4781	486			SEC17-T14N-R09W
AMC 403442	PMB 2	4781	487			SEC17-T14N-R09W
AMC 403443	PMB 3	4781	488			SEC17-T14N-R09W
AMC 403444	PMB 4	4781	489			SEC17-T14N-R09W
AMC 403445	PMB 5	4781	490			SEC17-T14N-R09W
AMC 403446	PMB 6	4781	491			SEC17-T14N-R09W
AMC 403447	PMB 7	4781	492			SEC17-T14N-R09W
AMC 403448	PMB 8	4781	493			SEC17-T14N-R09W
AMC 403450	PMB 10	4781	495			SEC17-T14N-R09W
AMC 403451	PMB 11	4781	496			SEC17-T14N-R09W
AMC 403452	PMB 12	4781	497			SEC17-T14N-R09W

Date: 3/29/2016

Page 16

PHOENIX, ARIZONA

2016 AUG 12 P 3:42

RECEIVED
BLM AZ STATE OFFICE

EXHIBIT A

County: Yavapai

State: AZ

BLM Serial #	Claim Name	Original Recording		Amended Recording		Location
		Recording #	Page #	Recording #	Page #	
AMC 403453	PMB 13	4781	498			SEC17-T14N-R09W
AMC 403454	PMB 14	4781	499			SEC17-T14N-R09W
AMC 403455	PMB 15	4781	500			SEC17-T14N-R09W
AMC 403456	PMB 16	4781	501			SEC17-T14N-R09W
AMC 403457	PMB 17	4781	502			SEC17-T14N-R09W
AMC 403458	PMB 18	4781	503			SEC17-T14N-R09W
AMC 403459	PMB 19	4781	504			SEC17-T14N-R09W
AMC 403460	PMB 20	4781	505			SEC17-T14N-R09W
AMC 403461	PMB 21	4781	506			SEC17-T14N-R09W
AMC 403464	PMB 24	4781	509			SEC17-T14N-R09W
AMC 403465	PMB 25	4781	510			SEC17-T14N-R09W
AMC 403466	PMB 26	4781	511			SEC17-T14N-R09W
AMC 403467	PMB 27	4781	512			SEC17-T14N-R09W
AMC 403468	PMB 28	4781	513			SEC17-T14N-R09W
AMC 403469	PMB 29	4781	514			SEC17-T14N-R09W
AMC 403470	PMB 30	4781	515			SEC17-T14N-R09W
AMC 403471	PMB 31	4781	516			SEC17-T14N-R09W
AMC 403472	PMB 32	4781	517			SEC17-T14N-R09W
AMC 403477	PMB 37	4781	522			SEC17-T14N-R09W
AMC 403478	PMB 38	4781	523			SEC17-T14N-R09W
AMC 403479	PMB 39	4781	524			SEC17-T14N-R09W
AMC 403480	PMB 40	4781	525			SEC17-T14N-R09W
AMC 403481	PMB 41	4781	526			SEC17-T14N-R09W
AMC 403485	PMB 45	4781	530			SEC17-T14N-R09W
AMC 403486	PMB 46	4781	531			SEC17-T14N-R09W
AMC 403487	PMB 47	4781	532			SEC17-T14N-R09W
AMC 413793	MPC 1	4861	238			SEC16-T14N-R09W
AMC 413794	MPC 2	4861	239			SEC16-T14N-R09W
AMC 413795	MPC 3	4861	240			SEC16-T14N-R09W
AMC 413796	MPC 4	4861	241			SEC16-T14N-R09W
AMC 413797	MPC 5	4861	242			SEC16-T14N-R09W
AMC 413798	MPC 6	4861	243			SEC16-T14N-R09W
AMC 413799	MPC 7	4861	244			SEC16-T14N-R09W
AMC 413800	MPC 8	4861	245			SEC16-T14N-R09W
AMC 413801	MPC 9	4861	246			SEC16-T14N-R09W
AMC 413802	MPC 10	4861	247			SEC16-T14N-R09W
AMC 413803	MPC 11	4861	248			SEC16-T14N-R09W
AMC 413804	MPC 12	4861	249			SEC16-T14N-R09W

Date: 3/29/2016

Page 17

RECEIVED
 BLM AZ STATE OFFICE
 2016 AUG 12 P 3:42
 PHOENIX, ARIZONA

EXHIBIT A

County: Yavapai

State: AZ

BLM Serial #	Claim Name	Original Recording		Amended Recording		Location
		Recording #	Page #	Recording #	Page #	
AMC 413805	MPC 13	4861	250			SEC16-T14N-R09W
AMC 413806	MPC 14	4861	251			SEC16-T14N-R09W
AMC 413807	MPC 15	4861	252			SEC16-T14N-R09W
AMC 413808	MPC 16	4861	253			SEC16-T14N-R09W
AMC 413809	MPC 17	4861	254			SEC16-T14N-R09W
AMC 413810	MPC 18	4861	255			SEC16-T14N-R09W
AMC 413811	MPC 19	4861	256			SEC16-T14N-R09W
AMC 413812	MPC 20	4861	257			SEC16-T14N-R09W
AMC 413813	MPC 21	4861	258			SEC16-T14N-R09W
AMC 413814	MPC 22	4861	259			SEC16-T14N-R09W
AMC 413815	MPC 23	4861	260			SEC16-T14N-R09W
AMC 413816	MPC 24	4861	261			SEC16-T14N-R09W
AMC 413817	MPC 25	4861	262			SEC16-T14N-R09W
AMC 413818	MPC 26	4861	263			SEC16-T14N-R09W
AMC 413819	MPC 27	4861	264			SEC16-T14N-R09W
AMC 413820	MPC 28	4861	265			SEC16-T14N-R09W
AMC 413821	MPC 29	4861	266			SEC16-T14N-R09W
AMC 413822	MPC 30	4861	267			SEC16-T14N-R09W
AMC 413823	MPC 31	4861	268			SEC16-T14N-R09W
AMC 413824	MPC 32	4861	269			SEC16-T14N-R09W
AMC 413825	MPC 33	4861	270			SEC16-T14N-R09W
AMC 413826	MPC 34	4861	271			SEC16-T14N-R09W
AMC 413827	MPC 35	4861	272			SEC16-T14N-R09W
AMC 413828	MPC 36	4861	273			SEC16-T14N-R09W
AMC 413829	MPC 37	4861	274			SEC16-T14N-R09W
AMC 413830	MPC 38	4861	275			SEC16-T14N-R09W
AMC 413831	MPC 39	4861	276			SEC16-T14N-R09W
AMC 413832	MPC 40	4861	277			SEC16-T14N-R09W
AMC 413833	MPC 41	4861	278			SEC16-T14N-R09W
AMC 413834	MPC 42	4861	279			SEC16-T14N-R09W
AMC 413835	MPC 43	4861	280			SEC16-T14N-R09W
AMC 413836	MPC 44	4861	281			SEC16-T14N-R09W
AMC 413837	MPC 45	4861	282			SEC16-T14N-R09W
AMC 413838	MPC 46	4861	283			SEC16-T14N-R09W
AMC 413839	MPC 47	4861	284			SEC16-T14N-R09W
AMC 413840	MPC 48	4861	285			SEC16-T14N-R09W
AMC 413841	MPC 49	4861	286			SEC16-T14N-R09W
AMC 413842	MPC 50	4861	287			SEC16-T14N-R09W

PHOENIX, ARIZONA

2016 AUG 12 P 3:42

RECEIVED
BLM AZ STATE OFFICE

EXHIBIT A

County: Yavapai

State: AZ

BLM Serial #	Claim Name	Original Recording		Amended Recording		Location
		Recording #	Page #	Recording #	Page #	
AMC 413843	MPC 51	4861	288			SEC16-T14N-R09W
AMC 413844	MPC 52	4861	289			SEC16-T14N-R09W
AMC 413845	MPC 53	4861	290			SEC16-T14N-R09W
AMC 413846	MPC 54	4861	291			SEC16-T14N-R09W
AMC 413847	MPC 55	4861	292			SEC16-T14N-R09W
AMC 413848	MPC 56	4861	293			SEC16-T14N-R09W
AMC 413849	MPC 57	4861	294			SEC16-T14N-R09W
AMC 413850	MPC 58	4861	295			SEC16-T14N-R09W
AMC 413851	MPC 59	4861	296			SEC16-T14N-R09W
AMC 413852	MPC 60	4861	297			SEC16-T14N-R09W
AMC 413853	MPC 61	4861	298			SEC16-T14N-R09W
AMC 413854	MPC 62	4861	299			SEC16-T14N-R09W
AMC 413855	MPC 63	4861	300			SEC16-T14N-R09W
AMC 413856	MPC 64	4861	301			SEC16-T14N-R09W
AMC 413857	MPC 65	4861	302			SEC16-T14N-R09W
AMC 413858	MPC 66	4861	303			SEC16-T14N-R09W
AMC 413859	MPC 67	4861	304			SEC16-T14N-R09W
AMC 413860	MPC 68	4861	305			SEC16-T14N-R09W
AMC 413861	MPC 69	4861	306			SEC16-T14N-R09W
AMC 413862	MPC 70	4861	307			SEC16-T14N-R09W
AMC 413863	MPC 71	4861	308			SEC16-T14N-R09W
AMC 413864	MPC 72	4861	309			SEC16-T14N-R09W
AMC 413865	MPC 73	4861	310			SEC16-T14N-R09W
AMC 413866	MPC 74	4861	311			SEC16-T14N-R09W
AMC 413867	MPC 75	4861	312			SEC16-T14N-R09W
AMC 413868	MPC 76	4861	313			SEC16-T14N-R09W
AMC 413869	MPC 77	4861	314			SEC16-T14N-R09W
AMC 413870	MPC 78	4861	315			SEC16-T14N-R09W
AMC 413871	MPC 79	4861	316			SEC16-T14N-R09W
AMC 413872	MPC 80	4861	317			SEC16-T14N-R09W
AMC 413873	MPC 81	4861	318			SEC16-T14N-R09W
AMC 413874	MPC 82	4861	319			SEC16-T14N-R09W
AMC 413875	MPC 83	4861	320			SEC16-T14N-R09W
AMC 413876	MPC 84	4861	321			SEC16-T14N-R09W
AMC 413877	MPC 85	4861	322			SEC16-T14N-R09W
AMC 413878	MPC 86	4861	323			SEC16-T14N-R09W
AMC 413879	MPC 87	4861	324			SEC16-T14N-R09W
AMC 413880	MPC 88	4861	325			SEC16-T14N-R09W

Date: 3/29/2016

Page 19

RECEIVED
 BLM AZ STATE OFFICE
 PHOENIX, ARIZONA
 2016 AUG 12 P 3:41

EXHIBIT A

County: Yavapai

State: AZ

<u>BLM Serial #</u>	<u>Claim Name</u>	<u>Original Recording</u>		<u>Amended Recording</u>		<u>Location</u>
		<u>Recording #</u>	<u>Page #</u>	<u>Recording #</u>	<u>Page #</u>	
AMC 413881	MPC 89	4861	326			SEC16-T14N-R09W
AMC 413882	MPC 90	4861	327			SEC16-T14N-R09W
AMC 413883	MPC 91	4861	328			SEC16-T14N-R09W
AMC 413884	MPC 92	4861	329			SEC16-T14N-R09W
AMC 413885	MPC 93	4861	330			SEC16-T14N-R09W
AMC 413886	MPC 94	4861	331			SEC16-T14N-R09W
AMC 413887	MPC 95	4861	332			SEC16-T14N-R09W
AMC 413888	MPC 96	4861	333			SEC16-T14N-R09W
AMC 413889	MPC 97	4861	334			SEC16-T14N-R09W
AMC 413890	MPC 98	4861	335			SEC16-T14N-R09W
AMC 413891	MPC 99	4861	336			SEC16-T14N-R09W
AMC 413892	MPC 100	4861	337			SEC16-T14N-R09W
AMC 413893	MPC 101	4861	338			SEC16-T14N-R09W
AMC 413894	MPC 102	4861	339			SEC16-T14N-R09W
AMC 413895	MPC 103	4861	340			SEC16-T14N-R09W
AMC 413896	MPC 104	4861	341			SEC16-T14N-R09W
AMC 413897	MPC 105	4861	342			SEC16-T14N-R09W
AMC 413898	MPC 106	4861	343			SEC16-T14N-R09W
AMC 413899	MPC 107	4861	344			SEC16-T14N-R09W
AMC 413900	MPC 108	4861	345			SEC16-T14N-R09W
AMC 413901	MPC 109	4861	346			SEC16-T14N-R09W
AMC 413902	MPC 110	4861	347			SEC16-T14N-R09W
AMC 413903	MPC 111	4861	348			SEC16-T14N-R09W
AMC 413904	MPC 112	4861	349			SEC16-T14N-R09W
AMC 413905	MPC 113	4861	350			SEC16-T14N-R09W
AMC 413906	MPC 114	4861	351			SEC16-T14N-R09W
AMC 413907	MPC 115	4861	352			SEC16-T14N-R09W
AMC 413908	MPC 116	4861	353			SEC16-T14N-R09W
AMC 413909	MPC 117	4861	354			SEC16-T14N-R09W
AMC 413910	MPC 118	4861	355			SEC16-T14N-R09W
AMC 413911	MPC 119	4861	356			SEC16-T14N-R09W
AMC 413912	MPC 120	4861	357			SEC16-T14N-R09W
AMC 413913	MPC 121	4861	358			SEC16-T14N-R09W
AMC 413914	MPC 122	4861	359			SEC16-T14N-R09W
AMC 413915	MPC 123	4861	360			SEC16-T14N-R09W
AMC 413916	MPC 124	4861	361			SEC16-T14N-R09W
AMC 413917	MPC 125	4861	362			SEC16-T14N-R09W
AMC 413918	MPC 126	4861	363			SEC16-T14N-R09W

Date 3/29/2016

Page 20

RECEIVED
BLM AZ STATE OFFICE
2016 AUG 12 P 3:41
PHOENIX, ARIZONA

EXHIBIT A

County: Yavapai

State: AZ

BLM Serial #	Claim Name	Original Recording		Amended Recording		Location
		Recording #	Page #	Recording #	Page #	
AMC 418739	Cowboy Wash-16	4924	196			SEC26-T14N-R09W
AMC 418740	Cowboy Wash-17	4924	197			SEC26-T14N-R09W
AMC 418741	Cowboy Wash-18	4924	198			SEC26-T14N-R09W
AMC 418766	Cowboy Wash-43	4924	223			SEC26-T14N-R09W
AMC 418767	Cowboy Wash-44	4924	224			SEC26-T14N-R09W
AMC 418768	Cowboy Wash-45	4924	225			SEC26-T14N-R09W
AMC 418824	GAP-1	4924	97			SEC09-T14N-R09W
AMC 418825	GAP-2	4924	98			SEC09-T14N-R09W
AMC 418826	GAP-3	4924	99			SEC09-T14N-R09W
AMC 418827	GAP-4	4924	100			SEC09-T14N-R09W
AMC 418933	Miller Mountain-26	4924	306			SEC27-T14N-R09W
AMC 418934	Miller Mountain-27	4924	307			SEC27-T14N-R09W
AMC 418935	Miller Mountain-28	4924	308			SEC27-T14N-R09W
AMC 418936	Miller Mountain-29	4924	309			SEC27-T14N-R09W
AMC 418937	Miller Mountain-30	4924	310			SEC27-T14N-R09W
AMC 418938	Miller Mountain-31	4924	311			SEC27-T14N-R09W
AMC 418939	Miller Mountain-32	4924	312			SEC27-T14N-R09W
AMC 418940	Miller Mountain-33	4924	313			SEC27-T14N-R09W
AMC 418941	Miller Mountain-34	4924	314			SEC27-T14N-R09W
AMC 418942	Miller Mountain-35	4924	315			SEC27-T14N-R09W
AMC 418963	Miller Mountain-56	4924	336			SEC27-T14N-R09W
AMC 418964	Miller Mountain-57	4924	337			SEC27-T14N-R09W
AMC 418965	Miller Mountain-58	4924	338			SEC27-T14N-R09W
AMC 418966	Miller Mountain-59	4924	339			SEC27-T14N-R09W
AMC 418967	Miller Mountain-60	4924	340			SEC27-T14N-R09W
AMC 422704	RPC-001	4951	109			SEC30-T14 5N-R08W
AMC 422705	RPC-002	4951	110			SEC30-T14 5N-R08W
AMC 422711	RPC-008	4951	116			SEC30-T14 5N-R08W
AMC 422712	RPC-009	4951	117			SEC30-T14 5N-R08W
AMC 422713	RPC-010	4951	118			SEC30-T14 5N-R08W
AMC 422714	RPC-011	4951	119			SEC30-T14 5N-R08W
AMC 422720	RPC-017	4951	125			SEC30-T14 5N-R08W
AMC 422721	RPC-018	4951	126			SEC30-T14 5N-R08W
AMC 422722	RPC-019	4951	127			SEC30-T14 5N-R08W
AMC 422723	RPC-020	4951	128			SEC30-T14 5N-R08W
AMC 422729	RPC-026	4951	134			SEC30-T14 5N-R08W
AMC 422730	RPC-027	4951	135			SEC30-T14 5N-R08W
AMC 422731	RPC-028	4951	136			SEC30-T14 5N-R08W

Date 3/29/2016

Page 21

PHOENIX, ARIZONA

2016 AUG 12 P 3:41

RECEIVED
BLM AZ STATE OFFICE

EXHIBIT A

County: Yavapai

State: AZ

BLM Serial #	Claim Name	Original Recording		Amended Recording		Location
		Recording #	Page #	Recording #	Page #	
AMC 422732	RPC-029	4951	137			SEC30-T14 5N-R08W
AMC 422733	RPC-030	4951	138			SEC30-T14 5N-R08W
AMC 422737	RPC-034	4951	142			SEC30-T14 5N-R08W
AMC 422738	RPC-035	4951	143			SEC30-T14 5N-R08W
AMC 422739	RPC-036	4951	144			SEC30-T14 5N-R08W
AMC 422740	PB-037	4951	145			SEC23-T15N-R09W
AMC 422741	PB-038	4951	146			SEC23-T15N-R09W
AMC 422742	PB-039	4951	147			SEC23-T15N-R09W
AMC 422743	PB-040	4951	148			SEC23-T15N-R09W
AMC 422744	PB-041	4951	149			SEC23-T15N-R09W
AMC 422745	PB-042	4951	150			SEC23-T15N-R09W
AMC 422746	PB-043	4951	151			SEC23-T15N-R09W
AMC 422747	PB-044	4951	152			SEC23-T15N-R09W
AMC 422748	PB-045	4951	153			SEC23-T15N-R09W
AMC 422749	PB-046	4951	154			SEC23-T15N-R09W
AMC 422750	PB-047	4951	155			SEC23-T15N-R09W
AMC 422751	PB-048	4951	156			SEC23-T15N-R09W
AMC 422752	PB-049	4951	157			SEC23-T15N-R09W
AMC 422753	PB-001	4951	158			SEC24-T15N-R09W
AMC 422754	PB-002	4951	159			SEC24-T15N-R09W
AMC 422755	PB-003	4951	160			SEC24-T15N-R09W
AMC 422756	PB-004	4951	161			SEC24-T15N-R09W
AMC 422757	PB-005	4951	162			SEC24-T15N-R09W
AMC 422758	PB-006	4951	163			SEC24-T15N-R09W
AMC 422759	PB-007	4951	164			SEC24-T15N-R09W
AMC 422760	PB-008	4951	165			SEC24-T15N-R09W
AMC 422761	PB-009	4951	166			SEC24-T15N-R09W
AMC 422762	PB-010	4951	167			SEC24-T15N-R09W
AMC 422763	PB-011	4951	168			SEC24-T15N-R09W
AMC 422764	PB-012	4951	169			SEC24-T15N-R09W
AMC 422765	PB-013	4951	170			SEC24-T15N-R09W
AMC 422766	PB-014	4951	171			SEC24-T15N-R09W
AMC 422767	PB-015	4951	172			SEC24-T15N-R09W
AMC 422768	PB-016	4951	173			SEC24-T15N-R09W
AMC 422769	PB-017	4951	174			SEC24-T15N-R09W
AMC 422770	PB-018	4951	175			SEC24-T15N-R09W
AMC 422771	PB-019	4951	176			SEC24-T15N-R09W
AMC 422772	PB-020	4951	177			SEC24-T15N-R09W

Date 3/29/2016

Page 22

RECEIVED
 BLM AZ STATE OFFICE
 PHOENIX, ARIZONA
 2016 AUG 12 P 3:41

EXHIBIT A

County: Yavapai

State: AZ

BLM Serial #	Claim Name	Original Recording		Amended Recording		Location
		Recording #	Page #	Recording #	Page #	
AMC 422773	PB-021	4951	178			SEC24-T15N-R09W
AMC 422774	PB-022	4951	179			SEC24-T15N-R09W
AMC 422775	PB-023	4951	180			SEC24-T15N-R09W
AMC 422776	PB-024	4951	181			SEC24-T15N-R09W
AMC 422777	PB-025	4951	182			SEC24-T15N-R09W
AMC 422778	PB-026	4951	183			SEC24-T15N-R09W
AMC 422779	PB-027	4951	184			SEC24-T15N-R09W
AMC 422780	PB-028	4951	185			SEC24-T15N-R09W
AMC 422781	PB-029	4951	186			SEC24-T15N-R09W
AMC 422782	PB-030	4951	187			SEC24-T15N-R09W
AMC 422783	PB-031	4951	188			SEC24-T15N-R09W
AMC 422784	PB-032	4951	189			SEC24-T15N-R09W
AMC 422785	PB-033	4951	190			SEC24-T15N-R09W
AMC 422786	PB-034	4951	191			SEC24-T15N-R09W
AMC 422787	PB-035	4951	192			SEC24-T15N-R09W
AMC 422788	PB-036	4951	193			SEC24-T15N-R09W
AMC 423218	BULL-001	4960	17			SEC08-T14N-R09W
AMC 423219	BULL-002	4960	18			SEC08-T14N-R09W
AMC 423220	BULL-003	4960	19			SEC08-T14N-R09W
AMC 423221	BULL-004	4960	20			SEC08-T14N-R09W
AMC 423222	BULL-005	4960	21			SEC08-T14N-R09W
AMC 423223	BULL-006	4960	22			SEC08-T14N-R09W
AMC 423224	BULL-007	4960	23			SEC08-T14N-R09W
AMC 423225	BULL-008	4960	24			SEC08-T14N-R09W
AMC 423226	BULL-009	4960	25			SEC08-T14N-R09W
AMC 423227	BULL-010	4960	26			SEC08-T14N-R09W
AMC 423228	BULL-011	4960	27			SEC08-T14N-R09W
AMC 423229	BULL-012	4960	28			SEC08-T14N-R09W
AMC 423230	BULL-013	4960	29			SEC08-T14N-R09W
AMC 423231	BULL-014	4960	30			SEC08-T14N-R09W
AMC 423232	BULL-015	4960	31			SEC08-T14N-R09W
AMC 423233	BULL-016	4960	32			SEC08-T14N-R09W
AMC 423234	BULL-017	4960	33			SEC08-T14N-R09W
AMC 423235	BULL-018	4960	34			SEC08-T14N-R09W
AMC 423236	BULL-019	4960	35			SEC08-T14N-R09W
AMC 423237	BULL-020	4960	36			SEC08-T14N-R09W
AMC 423238	BULL-021	4960	37			SEC08-T14N-R09W
AMC 423239	BULL-022	4960	38			SEC08-T14N-R09W

Date 3/29/2016

Page 23

RECEIVED
 BLM AZ STATE OFFICE
 2016 AUG 12 P 3:41
 PHOENIX, ARIZONA

EXHIBIT A

County: Yavapai

State: AZ

BLM Serial #	Claim Name	Original Recording		Amended Recording		Location
		Recording #	Page #	Recording #	Page #	
AMC 423240	BULL-023	4960	39			SEC08-T14N-R09W
AMC 423241	BULL-024	4960	40			SEC08-T14N-R09W
AMC 423242	BULL-025	4960	41			SEC08-T14N-R09W
AMC 423243	BULL-026	4960	42			SEC08-T14N-R09W
AMC 423244	BULL-027	4960	43			SEC08-T14N-R09W
AMC 423245	BULL-028	4960	44			SEC17-T14N-R09W
AMC 423246	BULL-029	4960	45			SEC17-T14N-R09W
AMC 423247	BULL-030	4960	46			SEC17-T14N-R09W
AMC 423248	BULL-031	4960	47			SEC17-T14N-R09W
AMC 423249	BULL-032	4960	48			SEC17-T14N-R09W
AMC 423250	BULL-033	4960	49			SEC17-T14N-R09W
AMC 423251	BULL-034	4960	50			SEC17-T14N-R09W
AMC 423252	BULL-035	4960	51			SEC17-T14N-R09W
AMC 423253	BULL-036	4960	52			SEC17-T14N-R09W
AMC 423254	BULL-037	4960	53			SEC17-T14N-R09W
AMC 423255	BULL-038	4960	54			SEC17-T14N-R09W
AMC 423256	BULL-039	4960	55			SEC17-T14N-R09W
AMC 423257	BULL-040	4960	56			SEC17-T14N-R09W
AMC 423258	BULL-041	4960	57			SEC17-T14N-R09W
AMC 423259	BULL-042	4960	58			SEC17-T14N-R09W
AMC 423260	BULL-043	4960	59			SEC17-T14N-R09W
AMC 423261	BULL-044	4960	60			SEC17-T14N-R09W
AMC 423262	BULL-045	4960	61			SEC17-T14N-R09W
AMC 423263	BULL-046	4960	62			SEC17-T14N-R09W
AMC 423264	BULL-047	4960	63			SEC17-T14N-R09W
AMC 423265	BULL-048	4960	64			SEC17-T14N-R09W
AMC 423266	BULL-049	4960	65			SEC17-T14N-R09W
AMC 423267	BULL-050	4960	66			SEC17-T14N-R09W
AMC 423268	BULL-051	4960	67			SEC17-T14N-R09W
AMC 423269	BULL-052	4960	68			SEC17-T14N-R09W
AMC 423270	BULL-053	4960	69			SEC17-T14N-R09W
AMC 423271	BULL-054	4960	70			SEC17-T14N-R09W
AMC 423272	BULL-055	4960	71			SEC17-T14N-R09W
AMC 423273	BULL-056	4960	72			SEC17-T14N-R09W
AMC 423274	BULL-057	4960	73			SEC17-T14N-R09W
AMC 423275	BULL-058	4960	74			SEC17-T14N-R09W
AMC 423276	BULL-059	4960	75			SEC17-T14N-R09W
AMC 423277	BULL-060	4960	76			SEC17-T14N-R09W

Date: 3/29/2016

Page 24

PHOENIX, ARIZONA

2016 AUG 12 P 3:40

RECEIVED
BLM AZ STATE OFFICE

EXHIBIT A

County: Yavapai

State: AZ

BLM Serial #	Claim Name	Original Recording		Amended Recording		Location
		Recording #	Page #	Recording #	Page #	
AMC 423278	BULL-061	4960	77			SEC17-T14N-R09W
AMC 423279	BULL-062	4960	78			SEC17-T14N-R09W
AMC 423280	BULL-063	4960	79			SEC17-T14N-R09W
AMC 423281	BULL-064	4960	80			SEC17-T14N-R09W
AMC 423282	BULL-065	4960	81			SEC17-T14N-R09W
AMC 423283	BULL-066	4960	82			SEC17-T14N-R09W
AMC 423284	BULL-067	4960	83			SEC17-T14N-R09W
AMC 423285	BULL-068	4960	84			SEC17-T14N-R09W
AMC 423286	BULL-069	4960	85			SEC17-T14N-R09W
AMC 423287	BULL-070	4960	86			SEC17-T14N-R09W
AMC 423288	BULL-071	4960	87			SEC17-T14N-R09W
AMC 423289	BULL-072	4960	88			SEC17-T14N-R09W
AMC 423290	BULL-073	4960	89			SEC17-T14N-R09W
AMC 423291	BULL-074	4960	90			SEC17-T14N-R09W
AMC 423292	BULL-075	4960	91			SEC17-T14N-R09W
AMC 423293	BULL-076	4960	92			SEC17-T14N-R09W
AMC 423294	BULL-077	4960	93			SEC17-T14N-R09W
AMC 423295	BULL-078	4960	94			SEC17-T14N-R09W
AMC 423296	BULL-079	4960	95			SEC17-T14N-R09W
AMC 423297	BULL-080	4960	96			SEC17-T14N-R09W
AMC 423298	BULL-081	4960	97			SEC17-T14N-R09W
AMC 423299	BULL-082	4960	98			SEC17-T14N-R09W
AMC 423300	BULL-083	4960	99			SEC17-T14N-R09W
AMC 423301	BULL-084	4960	100			SEC17-T14N-R09W
AMC 423302	BULL-085	4960	101			SEC17-T14N-R09W
AMC 423303	BULL-086	4960	102			SEC17-T14N-R09W
AMC 423304	BULL-087	4960	103			SEC17-T14N-R09W
AMC 423305	BULL-088	4960	104			SEC17-T14N-R09W
AMC 423306	BULL-089	4960	105			SEC17-T14N-R09W
AMC 423307	BULL-090	4960	106			SEC17-T14N-R09W
AMC 423308	BULL-091	4960	107			SEC17-T14N-R09W
AMC 423309	BULL-092	4960	108			SEC17-T14N-R09W
AMC 423310	BULL-093	4960	109			SEC17-T14N-R09W
AMC 423311	BULL-094	4960	110			SEC17-T14N-R09W
AMC 423312	BULL-095	4960	111			SEC17-T14N-R09W
AMC 423313	STEP-001	4960	112			SEC07-T14N-R09W
AMC 423314	STEP-002	4960	113			SEC07-T14N-R09W
AMC 423315	STEP-003	4960	114			SEC07-T14N-R09W

Date 3/29/2016

Page 25

PHOENIX, ARIZONA

2016 AUG 12 P 3:40

RECEIVED
BLM AZ STATE OFFICE

EXHIBIT A

County: Yavapai

State: AZ

BLM Serial #	Claim Name	Original Recording		Amended Recording		Location
		Recording #	Page #	Recording #	Page #	
AMC 423316	STEP-004	4960	115			SEC07-T14N-R09W
AMC 423317	STEP-005	4960	116			SEC07-T14N-R09W
AMC 423318	STEP-006	4960	117			SEC07-T14N-R09W
AMC 423319	STEP-007	4960	118			SEC07-T14N-R09W
AMC 423320	STEP-008	4960	119			SEC07-T14N-R09W
AMC 423321	STEP-009	4960	120			SEC07-T14N-R09W
AMC 423322	STEP-010	4960	121			SEC07-T14N-R09W
AMC 423323	STEP-011	4960	122			SEC08-T14N-R09W
AMC 423324	STEP-012	4960	123			SEC08-T14N-R09W
AMC 423325	STEP-013	4960	124			SEC08-T14N-R09W
AMC 423326	STEP-014	4960	125			SEC08-T14N-R09W
AMC 423327	STEP-015	4960	126			SEC08-T14N-R09W
AMC 423328	STEP-016	4960	127			SEC08-T14N-R09W
AMC 423329	STEP-017	4960	128			SEC08-T14N-R09W
AMC 423330	STEP-018	4960	129			SEC08-T14N-R09W
AMC 423331	STEP-019	4960	130			SEC08-T14N-R09W
AMC 423332	STEP-020	4960	131			SEC08-T14N-R09W
AMC 423333	STEP-021	4960	132			SEC08-T14N-R09W
AMC 423334	STEP-022	4960	133			SEC08-T14N-R09W
AMC 423335	STEP-023	4960	134			SEC08-T14N-R09W
AMC 423336	STEP-024	4960	135			SEC08-T14N-R09W
AMC 423337	STEP-025	4960	136			SEC08-T14N-R09W
AMC 423338	STEP-026	4960	137			SEC08-T14N-R09W
AMC 423339	STEP-027	4960	138			SEC17-T14N-R09W
AMC 423340	STEP-028	4960	139			SEC17-T14N-R09W
AMC 423341	STEP-029	4960	140			SEC17-T14N-R09W
AMC 423342	STEP-030	4960	141			SEC17-T14N-R09W
AMC 423343	STEP-031	4960	142			SEC17-T14N-R09W
AMC 423344	STEP-032	4960	143			SEC17-T14N-R09W
AMC 423345	STEP-033	4960	144			SEC08-T14N-R09W
AMC 423346	STEP-034	4960	145			SEC08-T14N-R09W
AMC 423347	STEP-035	4960	146			SEC08-T14N-R09W
AMC 423348	STEP-036	4960	147			SEC08-T14N-R09W
AMC 423349	STEP-037	4960	148			SEC08-T14N-R09W
AMC 423350	STEP-038	4960	149			SEC08-T14N-R09W
AMC 423351	STEP-039	4960	150			SEC17-T14N-R09W
AMC 423352	STEP-040	4960	151			SEC17-T14N-R09W
AMC 423353	STEP-041	4960	152			SEC17-T14N-R09W

Date 3/29/2016

Page 26

RECEIVED
 BLM AZ STATE OFFICE
 PHOENIX, ARIZONA
 2016 AUG 12 P 3:40

EXHIBIT A

County: Yavapai

State: AZ

BLM Serial #	Claim Name	Original Recording		Amended Recording		Location
		Recording #	Page #	Recording #	Page #	
AMC 423354	STEP-042	4960	153			SEC17-T14N-R09W
AMC 423355	STEP-043	4960	154			SEC17-T14N-R09W
AMC 423356	STEP-044	4960	155			SEC17-T14N-R09W
AMC 423357	STEP-045	4960	156			SEC08-T14N-R09W
AMC 423358	STEP-046	4960	157			SEC08-T14N-R09W
AMC 423359	STEP-047	4960	158			SEC08-T14N-R09W
AMC 423360	STEP-048	4960	159			SEC08-T14N-R09W
AMC 423361	STEP-049	4960	160			SEC08-T14N-R09W
AMC 423362	STEP-050	4960	161			SEC08-T14N-R09W
AMC 423363	STEP-051	4960	162			SEC17-T14N-R09W
AMC 423364	STEP-052	4960	163			SEC17-T14N-R09W
AMC 423365	STEP-053	4960	164			SEC17-T14N-R09W
AMC 423366	STEP-054	4960	165			SEC17-T14N-R09W
AMC 423367	STEP-055	4960	166			SEC17-T14N-R09W
AMC 423368	STEP-056	4960	167			SEC17-T14N-R09W
AMC 423369	STEP-057	4960	168			SEC17-T14N-R09W
AMC 423370	STEP-058	4960	169			SEC17-T14N-R09W
AMC 423371	STEP-059	4960	170			SEC17-T14N-R09W
AMC 423372	STEP-060	4960	171			SEC17-T14N-R09W
AMC 423373	STEP-061	4960	172			SEC17-T14N-R09W
AMC 425400	OSL-001	4995	454			SEC35-T15N-R09W
AMC 425401	OSL-002	4995	455			SEC35-T15N-R09W
AMC 425402	OSL-003	4995	456			SEC35-T15N-R09W
AMC 425403	OSL-004	4995	457			SEC35-T15N-R09W
AMC 425404	OSL-005	4995	458			SEC35-T15N-R09W
AMC 425405	OSL-006	4995	459			SEC35-T15N-R09W
AMC 425406	OSL-007	4995	460			SEC35-T15N-R09W
AMC 425407	OSL-008	4995	461			SEC35-T15N-R09W
AMC 425408	OSL-009	4995	462			SEC35-T15N-R09W
AMC 425409	OSL-010	4995	463			SEC02-T14N-R09W
AMC 425410	OSL-011	4995	464			SEC02-T14N-R09W
AMC 425411	OSL-012	4995	465			SEC02-T14N-R09W
AMC 425412	OSL-013	4995	466			SEC02-T14N-R09W
AMC 425413	OSL-014	4995	467			SEC02-T14N-R02W
AMC 425414	OSL-015	4995	468			SEC02-T14N-R09W
AMC 425415	OSL-016	4995	469			SEC02-T14N-R02W
AMC 425416	OSL-017	4995	470			SEC02-T14N-R09W
AMC 425417	OSL-018	4995	471			SEC02-T14N-R09W

Date 3/29/2016

Page 27

RECEIVED
 BLM AZ STATE OFFICE
 2016 AUG 12 P 3:40
 PHOENIX, ARIZONA

EXHIBIT A

County: Yavapai

State: AZ

BLM Serial #	Claim Name	Original Recording		Amended Recording		Location
		Recording #	Page #	Recording #	Page #	
AMC 425418	OSL-019	4995	472			SEC02-T14N-R09W
AMC 425419	OSL-020	4995	473			SEC02-T14N-R09W
AMC 425420	OSL-021	4995	474			SEC02-T14N-R09W
AMC 425421	OSL-022	4995	475			SEC35-T15N-R09W
AMC 425422	OSL-023	4995	476			SEC35-T15N-R09W
AMC 425423	OSL-024	4995	477			SEC35-T15N-R09W
AMC 425424	OSL-025	4995	478			SEC35-T15N-R09W
AMC 425425	OSL-026	4995	479			SEC35-T15N-R09W
AMC 425426	OSL-027	4995	480			SEC35-T15N-R09W
AMC 425427	OSL-028	4995	481			SEC35-T15N-R09W
AMC 425428	OSL-029	4995	482			SEC35-T15N-R09W
AMC 425429	OSL-030	4995	483			SEC35-T15N-R09W
AMC 425430	OSL-031	4995	484			SEC35-T15N-R09W
AMC 425431	OSL-032	4995	485			SEC35-T15N-R09W
AMC 425432	OSL-033	4995	486			SEC35-T15N-R09W
AMC 425433	OSL-034	4995	487			SEC35-T15N-R09W
AMC 425434	OSL-035	4995	488			SEC35-T15N-R09W
AMC 425435	OSL-036	4995	489			SEC35-T15N-R09W
AMC 425436	OSL-037	4995	490			SEC35-T15N-R09W
AMC 425437	OSL-038	4995	491			SEC35-T15N-R09W
AMC 425438	OSL-039	4995	492			SEC35-T15N-R09W
AMC 425439	OSL-040	4995	493			SEC02-T14N-R09W
AMC 425440	OSL-041	4995	494			SEC02-T14N-R09W
AMC 425441	OSL-042	4995	495			SEC02-T14N-R09W
AMC 425442	OSL-043	4995	496			SEC02-T14N-R09W
AMC 425443	OSL-044	4995	497			SEC02-T14N-R09W
AMC 425444	OSL-045	4995	498			SEC02-T14N-R09W
AMC 425445	OSL-046	4995	499			SEC02-T14N-R09W
AMC 425446	OSL-047	4995	500			SEC02-T14N-R09W
AMC 425447	OSL-048	4995	501			SEC02-T14N-R09W
AMC 425448	OSL-049	4995	502			SEC02-T14N-R09W
AMC 425449	OSL-050	4995	503			SEC02-T14N-R09W
AMC 425450	OSL-051	4995	504			SEC02-T14N-R09W
AMC 425451	OSL-052	4995	505			SEC02-T14N-R09W
AMC 425452	OSL-053	4995	506			SEC02-T14N-R09W
AMC 425453	OSL-054	4995	507			SEC02-T14N-R09W
AMC 425454	OSL-055	4995	508			SEC02-T14N-R09W
AMC 425455	OSL-056	4995	509			SEC35-T15N-R09W

Date 3/29/2016

Page 28

RECEIVED
 BLM AZ STATE OFFICE
 2016 AUG 12 P 3: 39
 PHOENIX ARIZONA

EXHIBIT A

County: Yavapai

State: AZ

BLM Serial #	Claim Name	Original Recording		Amended Recording		Location
		Recording #	Page #	Recording #	Page #	
AMC 425456	OSL-057	4995	510			SEC35-T15N-R09W
AMC 425457	OSL-058	4995	511			SEC35-T15N-R09W
AMC 425458	OSL-059	4995	512			SEC35-T15N-R09W
AMC 425459	OSL-060	4995	513			SEC35-T15N-R09W
AMC 425460	OSL-061	4995	514			SEC35-T15N-R09W
AMC 425461	OSL-062	4995	515			SEC35-T15N-R09W
AMC 425462	OSL-063	4995	516			SEC35-T15N-R09W
AMC 425463	OSL-064	4995	517			SEC35-T15N-R09W
AMC 425464	OSL-065	4995	518			SEC01-T14N-R09W
AMC 425465	OSL-066	4995	519			SEC01-T14N-R09W
AMC 425466	OSL-067	4995	520			SEC01-T14N-R09W
AMC 425467	OSL-068	4995	521			SEC01-T14N-R09W
AMC 425468	OSL-069	4995	522			SEC01-T14N-R09W
AMC 425469	OSL-070	4995	523			SEC01-T14N-R09W
AMC 425470	OSL-071	4995	524			SEC01-T14N-R09W
AMC 425471	OSL-072	4995	525			SEC01-T14N-R09W
AMC 425472	OSL-073	4995	526			SEC01-T14N-R09W
AMC 425473	OSL-074	4995	527			SEC01-T14N-R09W
AMC 425474	OSM-001	4995	528			SEC10-T14N-R09W
AMC 425475	OSM-002	4995	529			SEC10-T14N-R09W
AMC 425476	OSM-003	4995	530			SEC10-T14N-R09W
AMC 425477	OSM-004	4995	531			SEC10-T14N-R09W
AMC 425478	OSM-005	4995	532			SEC10-T14N-R09W
AMC 429339	SKUNK-1	2014-0043084				SEC30-T14N-R09W
AMC 429340	SKUNK-2	2014-0043085				SEC30-T14N-R09W
AMC 429341	SKUNK-3	2014-0043086				SEC30-T14N-R09W
AMC 429342	SKUNK-4	2014-0043087				SEC30-T14N-R09W
AMC 429343	SKUNK-5	2014-0043088				SEC30-T14N-R09W
AMC 429344	SKUNK-6	2014-0043089				SEC30-T14N-R09W
AMC 435511	NM-001	2015-0055592				SEC30-T14 5N-R08W
AMC 435512	NM-002	2015-0055593				SEC30-T14 5N-R08W
AMC 435513	NM-003	2015-0055594				SEC30-T14 5N-R08W
AMC 435514	NM-004	2015-0055595				SEC30-T14 5N-R08W
AMC 435515	NM-005	2015-055596				SEC30-T14 5N-R08W
AMC435516	NM-006	2015-0055597				SEC30-T14 5N-R08W
AMC435517	NM-007	2015-0055598				SEC30-T14 5N-R08W
AMC435518	NM-008	2015-0055599				SEC30-T14 5N-R08W
AMC435519	NM-009	2015-0055600				SEC30-T14 5N-R08W

Date 3/29/2016

RECEIVED
BLM AZ STATE OFFICE
2016 AUG 12 P 3:39
PHOENIX, ARIZONA

EXHIBIT A

County: Yavapai

State: AZ

<u>BLM Serial #</u>	<u>Claim Name</u>	<u>Original Recording</u>		<u>Amended Recording</u>		<u>Location</u>
		<u>Recording #</u>	<u>Page #</u>	<u>Recording #</u>	<u>Page #</u>	
AMC435520	NM-010	2015-0055601				SEC30-T14 5N-R08W
AMC435521	NM-011	2015-0055602				SEC30-T14 5N-R08W
AMC435522	NM-012	2015-0055603				SEC30-T14 5N-R08W
AMC435523	NM-013	2015-0055604				SEC30-T14 5N-R08W
AMC435524	NM-014	2015-0055605				SEC30-T14.5N-R08W
AMC435525	NM-015	2015-0055606				SEC30-T14 5N-R08W
AMC435526	NM-016	2015-0055607				SEC30-T14 5N-R08W
AMC435527	NM-017	2015-0055608				SEC30-T14 5N-R08W
AMC435528	NM-018	2015-0055609				SEC30-T14 5N-R08W
No. Of Claims	1105					

RECEIVED
BLM AZ STATE OFFICE
2016 AUG 12 P 3:39
PHOENIX, ARIZONA

**United States Department of the Interior
Bureau of Land Management
DIV OF LANDS, MINRLS & ENERGY
ONE N CENTRAL AVE
PHOENIX, AZ 85004 -4427
Phone: 602-417-9200**

Receipt

No: 3629362

Transaction #: 3733140	
Date of Transaction: 08/12/2016	
CUSTOMER:	
FREEPORT MCMORAN INC 333 N CENTRAL AVE PHOENIX, AZ 85004-2121 US	

LINE #	QTY	DESCRIPTION	REMARKS	UNIT PRICE	TOTAL
1	1.00	LOCATABLE MINERALS / MINING CLAIMS- NOT NEW-UNADJUD, ONE AUTH NO. ONLY / MINING CLAIM MONEY RECEIVED CASES: AMC31840/\$171275.00	2017 MAINT (1105)	- n/a -	171275.00
TOTAL:					\$171,275.00

PAYMENT INFORMATION			
1	AMOUNT:	171275.00	POSTMARKED: N/A
	TYPE:	CHECK	RECEIVED: 08/12/2016
	CHECK NO:	0000862782	
	NAME:	FREEPORT MCMORAN INC 333 N CENTRAL AVE PHOENIX AZ 85004-2121 US	

REMARKS

This receipt was generated by the automated BLM Collections and Billing System and is a paper representation of a portion of the official electronic record contained therein.

EXHIBIT A

County: Yavapai

State: AZ

BLM Serial #	Claim Name	Original Recording		Amended Recording		Location
		Recording #	Page #	Recording #	Page #	
AMC 031840	RS 129	1185	243			SEC34-T15N-R10W
AMC 031841	RS 130	1185	245			SEC34-T15N-R10W
AMC 031842	RS 131	1185	247			SEC34-T15N-R10W
AMC 031843	RS 132	1185	249			SEC34-T15N-R10W
AMC 031844	RS 133	1185	251			SEC34-T15N-R10W
AMC 031845	RS 134	1185	253			SEC34-T15N-R10W
AMC 031846	RS 135	1185	255			SEC34-T15N-R10W
AMC 031847	RS 136	1185	257			SEC34-T15N-R10W
AMC 031856	RS 145	1185	275			SEC34-T15N-R10W
AMC 031857	RS 146	1185	277			SEC34-T15N-R10W
AMC 031858	RS 147	1185	279			SEC34-T15N-R10W
AMC 031859	RS 148	1185	281			SEC34-T15N-R10W
AMC 031860	RS 149	1185	283			SEC34-T15N-R10W
AMC 031861	RS 150	1185	285			SEC34-T15N-R10W
AMC 031862	RS 151	1185	287			SEC34-T15N-R10W
AMC 031863	RS 152	1185	289			SEC34-T15N-R10W
AMC 031872	RS 165	1185	307			SEC34-T15N-R10W
AMC 031873	RS 166	1185	309			SEC34-T15N-R10W
AMC 031874	RS 167	1185	311			SEC34-T15N-R10W
AMC 031875	RS 168	1185	313			SEC34-T15N-R10W
AMC 031884	RS 181	1185	331			SEC34-T15N-R10W
AMC 031885	RS 182	1185	333			SEC34-T15N-R10W
AMC 031886	RS 183	1185	335			SEC34-T15N-R10W
AMC 031887	RS 184	1185	337			SEC34-T15N-R10W
AMC 031896	RS 197	1185	355			SEC34-T15N-R10W
AMC 031897	RS 198	1185	357			SEC34-T15N-R10W
AMC 031898	RS 199	1185	359			SEC34-T15N-R10W
AMC 031899	RS 200	1185	361			SEC34-T15N-R10W
AMC 031900	RS 213	1185	363			SEC34-T15N-R10W
AMC 031901	RS 214	1185	365			SEC34-T15N-R10W
AMC 031902	RS 215	1185	367			SEC34-T15N-R10W
AMC 031903	RS 216	1185	369			SEC34-T15N-R10W
AMC 038690	DEER NO. 3	580	730			SEC12-T14N-R10W
AMC 038691	DEER NO. 4	580	731			SEC12-T14N-R10W
AMC 038692	DEER NO. 5	580	732			SEC12-T14N-R10W
AMC 038693	DEER NO. 6	580	733			SEC12-T14N-R10W
AMC 038694	DEER NO. 7A	1202	282			SEC12-T14N-R10W
AMC 038695	DEER NO. 8A	1202	284			SEC12-T14N-R10W

Date: 6/16/2015

Page 1

RECEIVED
BLM AZ STATE OFFICE

EXHIBIT A

County: Yavapai

State: AZ

BLM Serial #	Claim Name	Original Recording		Amended Recording		Location
		Recording #	Page #	Recording #	Page #	
AMC 038696 →	DEER NO. 9	580	881			SEC12-T14N-R10W
AMC 038708 1	DEER # 21	669	962			SEC12-T14N-R10W
AMC 038709	DEER # 22	669	963			SEC12-T14N-R10W
AMC 038710	DEER # 23	669	964			SEC12-T14N-R10W
AMC 038711	DEER # 24	669	965			SEC12-T14N-R10W
AMC 038712	DEER # 25	669	966			SEC12-T14N-R10W
AMC 038713	DEER # 26	669	967			SEC12-T14N-R10W
AMC 038714	DEER # 27	669	968			SEC12-T14N-R10W
AMC 038715	DEER # 28	669	969			SEC13-T14N-R10W
AMC 038716	DEER # 29	669	970			SEC13-T14N-R10W
AMC 038717	DEER # 30	669	971			SEC12-T14N-R10W
AMC 038718	DEER # 31	669	972			SEC12-T14N-R10W
AMC 038719	DEER # 32	669	973			SEC12-T14N-R10W
AMC 038720	DEER # 33	669	974			SEC12-T14N-R10W
AMC 038721	DEER # 34	669	975			SEC13-T14N-R10W
AMC 038722	DEER # 35	669	976			SEC13-T14N-R10W
AMC 038723	DEER # 36	669	977			SEC13-T14N-R10W
AMC 038724	DEER # 37	669	978			SEC13-T14N-R10W
AMC 038725	DEER # 38	669	979			SEC12-T14N-R10W
AMC 038726	DEER # 39	669	980			SEC12-T14N-R10W
AMC 038727	DEER # 40	669	981			SEC12-T14N-R10W
AMC 038728	DEER # 41	669	982			SEC12-T14N-R10W
AMC 038729	DEER # 42	669	983			SEC13-T14N-R10W
AMC 038730	DEER # 43	669	984			SEC13-T14N-R10W
AMC 038731	DEER # 44	669	985			SEC13-T14N-R10W
AMC 038732	DEER # 45	669	986			SEC13-T14N-R10W
AMC 038733	DEER # 46	669	987			SEC13-T14N-R10W
AMC 038734	DEER # 47	669	988			SEC13-T14N-R10W
AMC 038735	DEER # 48	669	989			SEC11-T14N-R10W
AMC 038736	DEER # 49	669	990			SEC11-T14N-R10W
AMC 038737	DEER # 50	669	991			SEC14-T14N-R10W
AMC 038738	DEER # 51	669	992			SEC14-T14N-R10W
AMC 038739	DEER # 52	669	993			SEC14-T14N-R10W
AMC 038740	DEER # 53 (RELOCATION)	695	390			SEC13-T14N-R10W
AMC 038741	DEER # 54	669	995			SEC14-T14N-R10W
AMC 038742	DEER # 55	669	996			SEC14-T14N-R10W
AMC 038743	DEER # 56	669	997			SEC14-T14N-R10W
AMC 038744	DEER # 57	669	998			SEC14-T14N-R10W

Date: 6/16/2015

Page 2

RECEIVED
 PLM AZ STATE OFFICE

EXHIBIT A

County: Yavapai

State: AZ

BLM Serial #	Claim Name	Original Recording		Amended Recording		Location
		Recording #	Page #	Recording #	Page #	
AMC 038745	DEER # 58	669	999			SEC14-T14N-R10W
AMC 038746	DEER # 59	670	001			SEC14-T14N-R10W
AMC 038747	DEER # 60 (RELOCATION)	695	391			SEC14-T14N-R10W
AMC 038748	DEER # 61	670	003			SEC14-T14N-R10W
AMC 038749	DEER # 62	670	004			SEC14-T14N-R10W
AMC 038750	DEER # 63	670	005			SEC14-T14N-R10W
AMC 038751	DEER # 64	670	006			SEC14-T14N-R10W
AMC 038767	DEER # 81	938	474			SEC12-T14N-R10W
AMC 038768	DEER # 82	938	475			SEC12-T14N-R10W
AMC 038769	DEER # 83	938	476			SEC12-T14N-R10W
AMC 038770	DEER # 84	938	477			SEC12-T14N-R10W
AMC 062882	KEYNOTE	108	189			SEC20-T14N-R09W
AMC 062883	MOON ANCHOR	076	374			SEC19-T14N-R09W
AMC 062884	BIRD EYE	076	375			SEC19-T14N-R09W
AMC 062885	LONGVIEW	050	191	071	025	SEC30-T14N-R09W
AMC 062886	NINO	017	007			SEC19-T14N-R09W
AMC 062887	QUEEN EXTENSION #1	004	538			SEC20-T14N-R09W
AMC 062888	BRUCE #1	608	348			SEC19-T14N-R09W
AMC 062889	BRUCE #3	608	350			SEC19-T14N-R09W
AMC 062890	R & R #2	608	345			SEC19-T14N-R09W
AMC 062891	JOS #5	576	129			SEC19-T14N-R09W
AMC 062892	JOS #6	576	130			SEC19-T14N-R09W
AMC 062893	CYPRUS NO 1	005	483	025	589	SEC20-T14N-R09W
AMC 062894	CYPRUS NO 2	005	484	025	590	SEC20-T14N-R09W
AMC 062895	CYPRUS NO 3	005	485	025	591	SEC20-T14N-R09W
AMC 062896	CYPRUS NO. 4	013	022	049	525	SEC20-T14N-R09W
AMC 062897	CYPRUS NO. 5	013	023	049	526	SEC17-T14N-R09W
AMC 062898	CYPRUS NO 6	013	024	049	527	SEC20-T14N-R09W
AMC 062899	CYPRUS #7	049	528			SEC19-T14N-R09W
AMC 062900	CYPRUS #8	049	529			SEC19-T14N-R09W
AMC 062901	CYPRUS #9	049	530			SEC19-T14N-R09W
AMC 062902	CYPRUS #10	049	531			SEC19-T14N-R09W
AMC 062903	CYPRUS #11	049	532			SEC19-T14N-R09W
AMC 062904	CYPRUS #12	049	533			SEC19-T14N-R09W
AMC 062905	CYPRUS #13	049	534			SEC19-T14N-R09W
AMC 062906	CYPRUS # 14	071	024			SEC20-T14N-R09W
AMC 062907	CYPRUS #15	162	190			SEC18-T14N-R09W

RECEIVED
YAVAPAI COUNTY
AZ STATE OFFICE

EXHIBIT A

County: Yavapai

State: AZ

BLM Serial #	Claim Name	Original Recording		Amended Recording		Location
		Recording #	Page #	Recording #	Page #	
AMC 062908	L. & W.	015	227			SEC19-T14N-R09W
AMC 062909	L. & W. NO. 3	015	230			SEC19-T14N-R09W
AMC 062910	L. & W. NO. 4	015	231			SEC19-T14N-R09W
AMC 062911	L. & W. NO. 5	015	232			SEC19-T14N-R09W
AMC 062912	BETA NO. 1	013	546			SEC19-T14N-R09W
AMC 062913	BETA NO. 2	013	547	025	588	SEC19-T14N-R09W
AMC 062914	BETA NO. 3	013	548			SEC19-T14N-R09W
AMC 062915	PLYMOUTH	131	046			SEC17-T14N-R09W
AMC 062916	PLYMOUTH EXTENSION	156	246			SEC20-T14N-R09W
AMC 063176	OCTAROON	144	367			SEC14-T14N-R10W
AMC 063177	OCTAROON NO. 1	144	368			SEC14-T14N-R10W
AMC 063178	RED MT. COPPER NO 1	358	215			SEC14-T14N-R10W
AMC 063179	RED MT. COPPER NO 2	358	216			SEC14-T14N-R10W
AMC 063180	RED MT. COPPER NO 3	358	217			SEC14-T14N-R10W
AMC 063181	RED MT. COPPER NO 4	358	218			SEC14-T14N-R10W
AMC 063182	RED MT. COPPER NO 5	358	219			SEC14-T14N-R10W
AMC 063183	RED MT. COPPER NO 6	358	220			SEC14-T14N-R10W
AMC 063184	RED MT. COPPER NO 7	358	221			SEC14-T14N-R10W
AMC 063185	RED MT. COPPER NO 8	358	222			SEC14-T14N-R10W
AMC 063186	RED MT. COPPER NO 9	358	223			SEC23-T14N-R10W
AMC 063187	COPPER-RIDGE NO 1	358	206			SEC14-T14N-R10W
AMC 063188	COPPER-RIDGE NO 2	358	207			SEC15-T14N-R10W
AMC 063189	COPPER-RIDGE NO 3	358	208			SEC15-T14N-R10W
AMC 063190	COPPER RIDGE NO 4	358	209			SEC14-T14N-R10W
AMC 063191	COPPER RIDGE NO 5	358	210			SEC15-T14N-R10W
AMC 063192	COPPER RIDGE NO 6	358	211			SEC22-T14N-R10W
AMC 063193	COPPER RIDGE NO 7	358	212			SEC22-T14N-R10W
AMC 063194	COPPER RIDGE NO 8	358	213			SEC22-T14N-R10W
AMC 063195	COPPER RIDGE NO 9	358	214			SEC22-T14N-R10W
AMC 063196	ISO #1	563	346			SEC14-T14N-R10W
AMC 063197	ISO #2	563	347			SEC15-T14N-R10W
AMC 063198	ISO #3	563	348			SEC15-T14N-R10W
AMC 063199	ISO #4	563	349			SEC15-T14N-R10W

Date: 6/16/2015

Page 4

RECEIVED
 YAVAPAI STATE OFFICE
 2015 AUG 19 PM 12:31
 CHENNAI

EXHIBIT A

County: Yavapai

State: AZ

BLM Serial #	Claim Name	Original Recording		Amended Recording		Location
		Recording #	Page #	Recording #	Page #	
AMC 063200	ISO #5	563	350			SEC15-T14N-R10W
AMC 063201	ISO #6	563	351			SEC15-T14N-R10W
AMC 063202	ISO #7	563	352			SEC23-T14N-R10W
AMC 063203	ISO #8	563	353			SEC23-T14N-R10W
AMC 063204	ISO #9	563	354			SEC23-T14N-R10W
AMC 063205	ISO #10	563	355			SEC22-T14N-R10W
AMC 063206	ISO #11	563	356			SEC22-T14N-R10W
AMC 063207	ISO #12	563	357			SEC22-T14N-R10W
AMC 063208	ISO #13	563	358			SEC15-T14N-R10W
AMC 063209	ISO #14	563	359			SEC22-T14N-R10W
AMC 063210	ISO #15	568	502			SEC15-T14N-R10W
AMC 063211	ISO #16	568	503			SEC15-T14N-R10W
AMC 079981	R & R #1	608	344			SEC19-T14N-R09W
AMC 079982	R & R #3	608	346			SEC18-T14N-R09W
AMC 079983	R & R #4	608	347			SEC19-T14N-R09W
AMC 079984	BRUCE #2	608	349			SEC19-T14N-R09W
AMC 079985	JOS #1	576	125			SEC19-T14N-R09W
AMC 079986	JOS #2	576	126			SEC19-T14N-R09W
AMC 079987	JOS #3	576	127	761	181	SEC19-T14N-R09W
AMC 079988	JOS #4	576	128			SEC19-T14N-R09W
AMC 079989	COMBINE NO. 2	511	463			SEC18-T14N-R09W
AMC 079990	L. & W. NO. 1	015	228			SEC19-T14N-R09W
AMC 079991	L. & W. NO. 2	015	229			SEC19-T14N-R09W
AMC 079992	L. & W. NO. 6	015	233			SEC19-T14N-R09W
AMC 079993	L. & W. FRACTION	015	226	761	182	SEC19-T14N-R09W
AMC 079994	POSSIBILITIES NO. 1	015	225			SEC19-T14N-R09W
AMC 159967	BM 1	1441	332			SEC26-T15N-R10W
AMC 159968	BM 2	1441	334			SEC26-T15N-R10W
AMC 305766	BEV 1	2265	277			SEC09-T14N-R09W
AMC 305767	BEV 2	2265	279			SEC09-T14N-R09W
AMC 305768	BEV 3	2265	281			SEC09-T14N-R09W
AMC 305769	BEV 4	2265	283			SEC09-T14N-R09W
AMC 305770	BEV 5	2265	285			SEC09-T14N-R09W
AMC 305771	BEV 6	2265	287			SEC09-T14N-R09W
AMC 305772	BEV 7	2265	289			SEC09-T14N-R09W
AMC 305773	BEV 8	2265	291			SEC09-T14N-R09W
AMC 305774	BEV 9	2265	293			SEC09-T14N-R09W
AMC 305775	BEV 10	2265	295			SEC09-T14N-R09W

Date: 6/16/2015

Page 5

RECEIVED
YAVAPAI COUNTY
AZ STATE OFFICE

EXHIBIT A

County: Yavapai

State: AZ

<u>BLM Serial #</u>	<u>Claim Name</u>	<u>Original Recording</u>		<u>Amended Recording</u>		<u>Location</u>
		<u>Recording #</u>	<u>Page #</u>	<u>Recording #</u>	<u>Page #</u>	
AMC 305776	BEV 11	2265	297			SEC09-T14N-R09W
AMC 305777	BEV 12	2265	299			SEC09-T14N-R09W
AMC 305778	BEV 13	2265	301			SEC09-T14N-R09W
AMC 305779	BEV 14	2265	303			SEC09-T14N-R09W
AMC 305780	BEV 15	2265	305			SEC09-T14N-R09W
AMC 305781	BEV 16	2265	307			SEC09-T14N-R09W
AMC 305782	BEV 17	2265	309			SEC09-T14N-R09W
AMC 305783	BEV 18	2265	311			SEC09-T14N-R09W
AMC 305784	BEV 19	2265	313			SEC09-T14N-R09W
AMC 305785	BEV 20	2265	315			SEC09-T14N-R09W
AMC 305786	BEV 21	2265	317			SEC09-T14N-R09W
AMC 305787	BEV 22	2265	319			SEC09-T14N-R09W
AMC 305788	BEV 23	2265	321			SEC09-T14N-R09W
AMC 305789	BEV 24	2265	323			SEC09-T14N-R09W
AMC 305790	BEV 25	2265	325			SEC09-T14N-R09W
AMC 305791	BEV 26	2265	327			SEC09-T14N-R09W
AMC 305792	BEV 27	2265	329			SEC09-T14N-R09W
AMC 305793	BEV 28	2265	331			SEC09-T14N-R09W
AMC 305794	BEV 29	2265	333			SEC09-T14N-R09W
AMC 305795	BEV 30	2265	335			SEC09-T14N-R09W
AMC 305796	BEV 31	2265	337			SEC09-T14N-R09W
AMC 305797	BEV 32	2265	339			SEC09-T14N-R09W
AMC 305798	BEV 33	2265	341			SEC09-T14N-R09W
AMC 305799	BEV 34	2265	343			SEC09-T14N-R09W
AMC 305800	BEV 35	2265	345			SEC09-T14N-R09W
AMC 305801	BEV 36	2265	347			SEC09-T14N-R09W
AMC 305802	BEV 37	2265	349			SEC09-T14N-R09W
AMC 305803	BEV 38	2265	351			SEC09-T14N-R09W
AMC 305804	BEV 39	2265	353			SEC09-T14N-R09W
AMC 305805	BEV 40	2265	355			SEC09-T14N-R09W
AMC 305806	BEV 41	2265	357			SEC09-T14N-R09W
AMC 305807	BEV 42	2265	359			SEC09-T14N-R09W
AMC 305808	BEV 43	2265	361			SEC09-T14N-R09W
AMC 305809	BEV 44	2265	363			SEC09-T14N-R09W
AMC 305810	BEV 45	2265	365			SEC09-T14N-R09W
AMC 305811	BEV 46	2265	367			SEC09-T14N-R09W
AMC 305812	BEV 47	2265	369			SEC09-T14N-R09W
AMC 305813	BEV 48	2265	371			SEC09-T14N-R09W

Date: 6/16/2015

Page 6

RECEIVED
PLM AZ STATE OFFICE

EXHIBIT A

County: Yavapai

State: AZ

BLM Serial #	Claim Name	Original Recording		Amended Recording		Location
		Recording #	Page #	Recording #	Page #	
AMC 305814	BEV 49	2265	373			SEC09-T14N-R09W
AMC 305815	BEV 50	2265	375			SEC09-T14N-R09W
AMC 305816	BEV 51	2265	377			SEC09-T14N-R09W
AMC 305817	BEV 52	2265	379			SEC09-T14N-R09W
AMC 305818	BEV 53	2265	381			SEC09-T14N-R09W
AMC 305819	BEV 54	2265	383			SEC09-T14N-R09W
AMC 308466	FSM #1	2297	161			SEC20-T14N-R09W
AMC 308467	FSM #2	2297	163			SEC20-T14N-R09W
AMC 308468	FSM #3	2297	165			SEC20-T14N-R09W
AMC 308469	FSM #4	2297	167			SEC20-T14N-R09W
AMC 308470	FSM #5	2297	169			SEC20-T14N-R09W
AMC 308471	FSM #6	2297	171			SEC20-T14N-R09W
AMC 308472	FSM #7	2297	173			SEC20-T14N-R09W
AMC 308473	JWH #1	2297	105			SEC07-T14N-R09W
AMC 308474	JWH #2	2297	107			SEC07-T14N-R09W
AMC 308475	JWH #3	2297	109			SEC07-T14N-R09W
AMC 308476	JWH #4	2297	111			SEC07-T14N-R09W
AMC 308477	JWH #5	2297	113			SEC07-T14N-R09W
AMC 308478	JWH #6	2297	115			SEC07-T14N-R09W
AMC 308479	JWH #7	2297	117			SEC07-T14N-R09W
AMC 308480	JWH #8	2297	119			SEC07-T14N-R09W
AMC 308481	JWH #9	2297	121			SEC07-T14N-R09W
AMC 308482	JWH #10	2297	123			SEC07-T14N-R09W
AMC 308483	JWH #11	2297	125			SEC07-T14N-R09W
AMC 308484	JWH #12	2297	127			SEC07-T14N-R09W
AMC 308485	JWH #13	2297	129			SEC07-T14N-R09W
AMC 308486	JWH #14	2297	131			SEC07-T14N-R09W
AMC 308487	JWH #15	2297	133			SEC07-T14N-R09W
AMC 308488	JWH #16	2297	135			SEC07-T14N-R09W
AMC 308489	JWH #17	2297	137			SEC07-T14N-R09W
AMC 308490	JWH #18	2297	139			SEC07-T14N-R09W
AMC 308491	JWH #19	2297	141			SEC07-T14N-R09W
AMC 308492	JWH #20	2297	143			SEC07-T14N-R09W
AMC 308493	JWH #21	2297	145			SEC18-T14N-R09W
AMC 308494	JWH #22	2297	147			SEC18-T14N-R09W
AMC 308495	JWH #23	2297	149			SEC18-T14N-R09W
AMC 308496	JWH #24	2297	151			SEC18-T14N-R09W
AMC 308497	JWH #25	2297	153			SEC18-T14N-R09W

Date: 6/16/2015

Page 7

RECEIVED
 T.M. AZ STATE OFFICE

EXHIBIT A

County: Yavapai

State: AZ

BLM Serial #	Claim Name	Original Recording		Amended Recording		Location
		Recording #	Page #	Recording #	Page #	
AMC 308498	JWH #26	2297	155			SEC18-T14N-R09W
AMC 308499	JWH #27	2297	157			SEC18-T14N-R09W
AMC 308500	JWH #28	2297	159			SEC18-T14N-R09W
AMC 308501	JWH #29	2298	320			SEC13-T14N-R10W
AMC 308502	JWH #30	2298	322			SEC13-T14N-R10W
AMC 308503	JWH #31	2298	324			SEC18-T14N-R09W
AMC 308504	JWH #32	2298	326			SEC18-T14N-R09W
AMC 308505	JWH #33	2298	328			SEC18-T14N-R09W
AMC 308506	JWH #34	2298	330			SEC18-T14N-R09W
AMC 308507	JWH #35	2298	332			SEC18-T14N-R09W
AMC 308508	JWH #36	2298	334			SEC18-T14N-R09W
AMC 308509	JWH #37	2298	336			SEC18-T14N-R09W
AMC 308510	JWH #38	2298	338			SEC13-T14N-R10W
AMC 308511	JWH #39	2298	340			SEC13-T14N-R10W
AMC 308512	JWH #40	2298	342			SEC13-T14N-R10W
AMC 308513	JWH #41	2298	344			SEC18-T14N-R09W
AMC 308514	JWH #42	2298	346			SEC18-T14N-R09W
AMC 308515	JWH #43	2298	348			SEC18-T14N-R09W
AMC 308516	JWH #44	2298	350			SEC18-T14N-R09W
AMC 308517	JWH #45	2298	352			SEC18-T14N-R09W
AMC 308518	JWH #46	2298	354			SEC18-T14N-R09W
AMC 308519	JWH #47	2298	356			SEC18-T14N-R09W
AMC 308520	JWH #48	2298	358			SEC18-T14N-R09W
AMC 308521	JWH #49	2298	360			SEC13-T14N-R10W
AMC 308522	JWH #50	2298	362			SEC13-T14N-R10W
AMC 308523	JWH #51	2298	364			SEC13-T14N-R09W
AMC 308524	JWH #52	2298	366			SEC18-T14N-R09W
AMC 308525	JWH #53	2298	368			SEC18-T14N-R09W
AMC 308526	JWH #54	2298	370			SEC18-T14N-R09W
AMC 308527	JWH #55	2298	372			SEC18-T14N-R09W
AMC 308528	JWH #56	2298	374			SEC18-T14N-R09W
AMC 308529	JWH #57	2298	376			SEC18-T14N-R09W
AMC 308530	JWH #58	2298	378			SEC18-T14N-R09W
AMC 308531	JWH #59	2298	380			SEC18-T14N-R09W
AMC 308532	JWH #60	2298	382			SEC19-T14N-R09W
AMC 308533	JWH #61	2298	384			SEC19-T14N-R09W
AMC 308534	JWH #62	2298	386			SEC19-T14N-R09W
AMC 308535	JWH #63	2298	388			SEC19-T14N-R09W

Date: 6/16/2015

Page 8

RECEIVED
YAVAPAI COUNTY
AZ STATE OFFICE

EXHIBIT A

County: Yavapai

State: AZ

BLM Serial #	Claim Name	Original Recording		Amended Recording		Location
		Recording #	Page #	Recording #	Page #	
AMC 308536	JWH #64	2298	390			SEC19-T14N-R09W
AMC 308537	JWH #65	2298	392			SEC19-T14N-R09W
AMC 308538	JWH #66	2298	394			SEC19-T14N-R09W
AMC 308539	JWH #67	2298	396			SEC19-T14N-R09W
AMC 308540	JWH #68	2298	398			SEC19-T14N-R09W
AMC 308541	JWH #69	2298	400			SEC24-T14N-R10W
AMC 308542	JWH #70	2298	402			SEC24-T14N-R10W
AMC 308543	JWH #71	2298	404			SEC24-T14N-R10W
AMC 308544	JWH #72	2298	406			SEC24-T14N-R10W
AMC 308545	JWH #73	2298	408			SEC24-T14N-R10W
AMC 308546	JWH #74	2298	410			SEC24-T14N-R10W
AMC 308547	JWH #75	2298	412			SEC24-T14N-R10W
AMC 308548	JWH #76	2298	414			SEC24-T14N-R10W
AMC 308549	JWH #77	2298	416			SEC24-T14N-R10W
AMC 317120	LAW 1	2407	887			SEC28-T15N-R10W
AMC 317121	LAW 2	2407	889			SEC28-T15N-R10W
AMC 317122	LAW 3	2407	891			SEC28-T15N-R10W
AMC 317123	LAW 4	2407	893			SEC28-T15N-R10W
AMC 317124	LAW 5	2407	895			SEC33-T15N-R10W
AMC 317125	LAW 6	2407	897			SEC33-T15N-R10W
AMC 317126	LAW 7	2407	899			SEC33-T15N-R10W
AMC 317127	LAW 8	2407	901			SEC33-T15N-R10W
AMC 317128	LAW 9	2407	903			SEC33-T15N-R10W
AMC 317129	LAW 10	2407	905			SEC33-T15N-R10W
AMC 317130	LAW 11	2407	907			SEC33-T15N-R10W
AMC 317131	LAW 12	2407	909			SEC33-T15N-R10W
AMC 317132	LAW 13	2407	911			SEC28-T15N-R10W
AMC 317133	LAW 14	2407	913			SEC28-T15N-R10W
AMC 317134	LAW 15	2407	915			SEC28-T15N-R10W
AMC 317135	LAW 16	2407	917			SEC28-T15N-R10W
AMC 317136	LAW 17	2407	919			SEC33-T15N-R10W
AMC 317137	LAW 18	2407	921			SEC33-T15N-R10W
AMC 317138	LAW 19	2407	923			SEC33-T15N-R10W
AMC 317139	LAW 20	2407	925			SEC33-T15N-R10W
AMC 317140	LAW 21	2407	927			SEC33-T15N-R10W
AMC 317141	LAW 22	2407	929			SEC33-T15N-R10W
AMC 317142	LAW 23	2407	931			SEC33-T15N-R10W
AMC 317143	LAW 24	2407	933			SEC33-T15N-R10W

Date: 6/16/2015

Page 9

RECEIVED
 BLM AZ STATE OFFICE
 JUN 19 10:23 AM '15

EXHIBIT A

County: Yavapai

State: AZ

BLM Serial #	Claim Name	Original Recording		Amended Recording		Location
		Recording #	Page #	Recording #	Page #	
AMC 317144	LAW 25	2407	934			SEC28-T15N-R10W
AMC 317145	LAW 26	2407	936			SEC28-T15N-R10W
AMC 317146	LAW 27	2407	938			SEC28-T15N-R10W
AMC 317147	LAW 28	2407	940			SEC28-T15N-R10W
AMC 317148	LAW 29	2407	942			SEC28-T15N-R10W
AMC 317149	LAW 30	2407	943			SEC28-T15N-R10W
AMC 317150	LAW 31	2407	945			SEC28-T15N-R10W
AMC 317151	LAW 32	2407	947			SEC28-T15N-R10W
AMC 317152	LAW 33	2407	949			SEC33-T15N-R10W
AMC 317153	LAW 34	2407	951			SEC33-T15N-R10W
AMC 317154	LAW 35	2407	953			SEC33-T15N-R10W
AMC 317155	LAW 36	2407	955			SEC33-T15N-R10W
AMC 317156	LAW 37	2407	957			SEC33-T15N-R10W
AMC 317157	LAW 38	2407	959			SEC33-T15N-R10W
AMC 317158	LAW 39	2407	961			SEC33-T15N-R10W
AMC 317159	LAW 40	2407	963			SEC33-T15N-R10W
AMC 317160	LAW 41	2407	965			SEC28-T15N-R10W
AMC 317161	LAW 42	2407	967			SEC28-T15N-R10W
AMC 317162	LAW 43	2407	969			SEC28-T15N-R10W
AMC 317163	LAW 44	2407	971			SEC28-T15N-R10W
AMC 317164	LAW 45	2407	973			SEC28-T15N-R10W
AMC 317165	LAW 46	2407	975			SEC28-T15N-R10W
AMC 317166	LAW 47	2407	977			SEC28-T15N-R10W
AMC 317167	LAW 48	2407	979			SEC28-T15N-R10W
AMC 317168	LAW 49	2407	981			SEC33-T15N-R10W
AMC 317169	LAW 50	2407	983			SEC33-T15N-R10W
AMC 317170	LAW 51	2407	985			SEC33-T15N-R10W
AMC 317171	LAW 52	2407	987			SEC33-T15N-R10W
AMC 317172	LAW 53	2407	989			SEC33-T15N-R10W
AMC 317173	LAW 54	2407	991			SEC33-T15N-R10W
AMC 317174	LAW 55	2407	993			SEC33-T15N-R10W
AMC 317175	LAW 56	2407	995			SEC33-T15N-R10W
AMC 317176	LAW 57	2407	997			SEC28-T15N-R10W
AMC 317177	LAW 58	2407	999			SEC28-T15N-R10W
AMC 317178	LAW 59	2408	1			SEC28-T15N-R10W
AMC 317179	LAW 60	2408	3			SEC28-T15N-R10W
AMC 317180	LAW 61	2408	5			SEC28-T15N-R10W
AMC 317181	LAW 62	2408	7			SEC28-T15N-R10W

Date: 6/16/2015

Page 10

RECEIVED
BLM AZ STATE OFFICE

EXHIBIT A

County: Yavapai

State: AZ

BLM Serial #	Claim Name	Original Recording		Amended Recording		Location
		Recording #	Page #	Recording #	Page #	
AMC 317182	LAW 63	2408	9			SEC28-T15N-R10W
AMC 317183	LAW 64	2408	11			SEC28-T15N-R10W
AMC 317184	LAW 65	2408	13			SEC33-T15N-R10W
AMC 317185	LAW 66	2408	15			SEC33-T15N-R10W
AMC 317186	LAW 67	2408	17			SEC33-T15N-R10W
AMC 317187	LAW 68	2408	19			SEC33-T15N-R10W
AMC 317188	LAW 69	2408	21			SEC33-T15N-R10W
AMC 317189	LAW 70	2408	23			SEC33-T15N-R10W
AMC 317190	LAW 71	2408	25			SEC33-T15N-R10W
AMC 317191	LAW 72	2408	27			SEC33-T15N-R10W
AMC 317192	LAW 73	2408	29			SEC28-T15N-R10W
AMC 317193	LAW 74	2408	31			SEC28-T15N-R10W
AMC 317194	LAW 75	2408	33			SEC28-T15N-R10W
AMC 317195	LAW 76	2408	35			SEC28-T15N-R10W
AMC 317196	LAW 77	2408	37			SEC28-T15N-R10W
AMC 317197	LAW 78	2408	39			SEC28-T15N-R10W
AMC 317198	LAW 79	2408	41			SEC28-T15N-R10W
AMC 317199	LAW 80	2408	43			SEC28-T15N-R10W
AMC 317200	LAW 81	2408	45			SEC33-T15N-R10W
AMC 317201	LAW 82	2408	47			SEC33-T15N-R10W
AMC 317202	LAW 83	2408	49			SEC33-T15N-R10W
AMC 317203	LAW 84	2408	51			SEC33-T15N-R10W
AMC 317204	LAW 85	2408	53			SEC33-T15N-R10W
AMC 317205	LAW 86	2408	55			SEC33-T15N-R10W
AMC 317206	LAW 87	2408	57			SEC33-T15N-R10W
AMC 317207	LAW 88	2408	59			SEC33-T15N-R10W
AMC 317208	LAW 89	2408	61			SEC28-T15N-R10W
AMC 317209	LAW 90	2408	63			SEC28-T15N-R10W
AMC 317210	LAW 91	2408	65			SEC28-T15N-R10W
AMC 317211	LAW 92	2408	67			SEC28-T15N-R10W
AMC 317212	LAW 93	2408	69			SEC28-T15N-R10W
AMC 317213	LAW 94	2408	71			SEC28-T15N-R10W
AMC 317214	LAW 95	2408	73			SEC28-T15N-R10W
AMC 317215	LAW 96	2408	75			SEC28-T15N-R10W
AMC 317216	LAW 97	2408	77			SEC33-T15N-R10W
AMC 317217	LAW 98	2408	79			SEC33-T15N-R10W
AMC 317218	LAW 99	2408	81			SEC33-T15N-R10W
AMC 317219	LAW 100	2408	83			SEC33-T15N-R10W

Date: 6/16/2015

Page 11

RECEIVED
DEM AZ STATE OFFICE

EXHIBIT A

County: Yavapai

State: AZ

BLM Serial #	Claim Name	Original Recording		Amended Recording		Location
		Recording #	Page #	Recording #	Page #	
AMC 317220	LAW 101	2408	85			SEC33-T15N-R10W
AMC 317221	LAW 102	2408	87			SEC33-T15N-R10W
AMC 317222	LAW 103	2408	89			SEC33-T15N-R10W
AMC 317223	LAW 104	2408	91			SEC33-T15N-R10W
AMC 317224	LAW 105	2408	93			SEC28-T15N-R10W
AMC 317225	LAW 106	2408	95			SEC28-T15N-R10W
AMC 317226	LAW 107	2408	97			SEC28-T15N-R10W
AMC 317227	LAW 108	2408	99			SEC28-T15N-R10W
AMC 317228	LAW 109	2408	101			SEC28-T15N-R10W
AMC 317229	LAW 110	2408	103			SEC28-T15N-R10W
AMC 317230	LAW 111	2408	105			SEC28-T15N-R10W
AMC 317231	LAW 112	2408	107			SEC28-T15N-R10W
AMC 317232	LAW 113	2408	109			SEC33-T15N-R10W
AMC 317233	LAW 114	2408	111			SEC33-T15N-R10W
AMC 317234	LAW 115	2408	113			SEC33-T15N-R10W
AMC 317235	LAW 116	2408	115			SEC33-T15N-R10W
AMC 317236	LAW 117	2408	117			SEC33-T15N-R10W
AMC 317237	LAW 118	2408	119			SEC33-T15N-R10W
AMC 317238	LAW 119	2408	121			SEC33-T15N-R10W
AMC 317239	LAW 120	2408	123			SEC33-T15N-R10W
AMC 317240	LAW 121	2408	125			SEC27-T15N-R10W
AMC 317241	LAW 122	2408	127			SEC27-T15N-R10W
AMC 317242	LAW 123	2408	129			SEC27-T15N-R10W
AMC 317243	LAW 124	2408	131			SEC27-T15N-R10W
AMC 317244	LAW 125	2408	133			SEC27-T15N-R10W
AMC 317245	LAW 126	2408	135			SEC27-T15N-R10W
AMC 317246	LAW 127	2408	137			SEC27-T15N-R10W
AMC 317247	LAW 128	2408	139			SEC27-T15N-R10W
AMC 317248	LAW 129	2408	141			SEC34-T15N-R10W
AMC 317249	LAW 130	2408	143			SEC34-T15N-R10W
AMC 317250	LAW 131	2408	145			SEC34-T15N-R10W
AMC 317251	LAW 132	2408	147			SEC34-T15N-R10W
AMC 317252	LAW 133	2408	149			SEC34-T15N-R10W
AMC 317253	LAW 134	2408	151			SEC34-T15N-R10W
AMC 317254	LAW 135	2408	153			SEC34-T15N-R10W
AMC 317255	LAW 136	2408	155			SEC34-T15N-R10W
AMC 317256	LAW 137	2408	157			SEC34-T15N-R10W
AMC 317257	LAW 138	2408	159			SEC34-T15N-R10W

Date: 6/16/2015

Page 12

RECEIVED
 BLM AZ STATE OFFICE
 AUG 10 10 22 AM '15

EXHIBIT A

County: Yavapai

State: AZ

BLM Serial #	Claim Name	Original Recording		Amended Recording		Location
		Recording #	Page #	Recording #	Page #	
AMC 317258	LAW 139	2408	161			SEC34-T15N-R10W
AMC 317259	LAW 140	2408	163			SEC34-T15N-R10W
AMC 317260	LAW 141	2408	165			SEC34-T15N-R10W
AMC 317261	LAW 142	2408	167			SEC34-T15N-R10W
AMC 317262	LAW 143	2408	169			SEC34-T15N-R10W
AMC 317263	LAW 144	2408	171			SEC34-T15N-R10W
AMC 317268	LAW 149	2408	181			SEC34-T15N-R10W
AMC 317269	LAW 150	2408	183			SEC34-T15N-R10W
AMC 317270	LAW 151	2408	185			SEC34-T15N-R10W
AMC 317271	LAW 152	2408	187			SEC34-T15N-R10W
AMC 317276	LAW 157	2408	197			SEC34-T15N-R10W
AMC 317277	LAW 158	2408	199			SEC34-T15N-R10W
AMC 317278	LAW 159	2408	201			SEC34-T15N-R10W
AMC 317279	LAW 160	2408	203			SEC34-T15N-R10W
AMC 317284	LAW 165	2408	213			SEC35-T15N-R10W
AMC 317285	LAW 166	2408	215			SEC35-T15N-R10W
AMC 317286	LAW 167	2408	217			SEC35-T15N-R10W
AMC 317287	LAW 168	2408	219			SEC35-T15N-R10W
AMC 317292	LAW 173	2408	229			SEC35-T15N-R10W
AMC 317293	LAW 174	2408	231			SEC35-T15N-R10W
AMC 317294	LAW 175	2408	233			SEC35-T15N-R10W
AMC 317295	LAW 176	2408	235			SEC35-T15N-R10W
AMC 317296	LAW 177	2408	237			SEC35-T15N-R10W
AMC 317297	LAW 178	2408	239			SEC35-T15N-R10W
AMC 317298	LAW 179	2408	241			SEC35-T15N-R10W
AMC 317299	LAW 180	2408	243			SEC35-T15N-R10W
AMC 317300	LAW 181	2408	245			SEC35-T15N-R10W
AMC 317301	LAW 182	2408	247			SEC35-T15N-R10W
AMC 317302	LAW 183	2408	249			SEC35-T15N-R10W
AMC 317303	LAW 184	2408	251			SEC35-T15N-R10W
AMC 317304	LAW 185	2408	253			SEC35-T15N-R10W
AMC 317305	LAW 186	2408	255			SEC35-T15N-R10W
AMC 317306	LAW 187	2408	257			SEC35-T15N-R10W
AMC 317307	LAW 188	2408	259			SEC35-T15N-R10W
AMC 317308	LAW 189	2408	261			SEC35-T15N-R10W
AMC 317309	LAW 190	2408	263			SEC35-T15N-R10W
AMC 317310	LAW 191	2408	265			SEC35-T15N-R10W
AMC 317311	LAW 192	2408	267			SEC35-T15N-R10W

RECEIVED
 FILM AZ STATE OFFICE
 JUN 16 2015 10:23 AM

EXHIBIT A

County: Yavapai

State: AZ

<u>BLM Serial #</u>	<u>Claim Name</u>	<u>Original Recording</u>		<u>Amended Recording</u>		<u>Location</u>
		<u>Recording #</u>	<u>Page #</u>	<u>Recording #</u>	<u>Page #</u>	
AMC 317312	LAW 193	2408	269			SEC26-T15N-R10W
AMC 317313	LAW 194	2408	271			SEC26-T15N-R10W
AMC 317314	LAW 195	2408	273			SEC26-T15N-R10W
AMC 317315	LAW 196	2408	275			SEC26-T15N-R10W
AMC 317316	LAW 197	2408	277			SEC35-T15N-R10W
AMC 317317	LAW 198	2408	279			SEC35-T15N-R10W
AMC 317318	LAW 199	2408	281			SEC35-T15N-R10W
AMC 317319	LAW 200	2408	283			SEC35-T15N-R10W
AMC 317320	LAW 201	2408	285			SEC35-T15N-R10W
AMC 317321	LAW 202	2408	287			SEC35-T15N-R10W
AMC 317322	LAW 203	2408	289			SEC35-T15N-R10W
AMC 317323	LAW 204	2408	291			SEC35-T15N-R10W
AMC 317324	LAW 205	2408	293			SEC26-T15N-R10W
AMC 317325	LAW 206	2408	295			SEC26-T15N-R10W
AMC 317326	LAW 207	2408	297			SEC26-T15N-R10W
AMC 317327	LAW 208	2408	299			SEC35-T15N-R10W
AMC 317328	LAW 209	2408	301			SEC35-T15N-R10W
AMC 317329	LAW 210	2408	303			SEC35-T15N-R10W
AMC 317330	LAW 211	2408	305			SEC35-T15N-R10W
AMC 317331	LAW 212	2408	307			SEC35-T15N-R10W
AMC 317332	LAW 213	2408	309			SEC35-T15N-R10W
AMC 317333	LAW 214	2408	311			SEC35-T15N-R10W
AMC 317334	LAW 215	2408	313			SEC35-T15N-R10W
AMC 317335	LAW 216	2408	315			SEC26-T15N-R10W
AMC 317336	LAW 217	2408	317			SEC26-T15N-R10W
AMC 317337	LAW 218	2408	319			SEC26-T15N-R10W
AMC 317338	LAW 219	2408	321			SEC26-T15N-R10W
AMC 317339	LAW 220	2408	323			SEC35-T15N-R10W
AMC 317340	LAW 221	2408	325			SEC35-T15N-R10W
AMC 317341	LAW 222	2408	327			SEC35-T15N-R10W
AMC 317342	LAW 223	2408	329			SEC35-T15N-R10W
AMC 317343	LAW 224	2408	331			SEC35-T15N-R10W
AMC 317344	LAW 225	2408	333			SEC35-T15N-R10W
AMC 317345	LAW 226	2408	335			SEC35-T15N-R10W
AMC 317346	LAW 227	2408	337			SEC35-T15N-R10W
AMC 317347	LAW 228	2408	339			SEC26-T15N-R10W
AMC 317348	LAW 229	2408	341			SEC26-T15N-R10W
AMC 317349	LAW 230	2408	343			SEC26-T15N-R10W

Date: 6/16/2015

Page 14

RECEIVED
YAVAPAI COUNTY
LAND STATE OFFICE

EXHIBIT A

County: Yavapai

State: AZ

BLM Serial #	Claim Name	Original Recording		Amended Recording		Location
		Recording #	Page #	Recording #	Page #	
AMC 317350	LAW 231	2408	345			SEC26-T15N-R10W
AMC 317351	LAW 232	2408	347			SEC26-T15N-R10W
AMC 317352	LAW 233	2408	349			SEC35-T15N-R10W
AMC 317353	LAW 234	2408	351			SEC35-T15N-R10W
AMC 317354	LAW 235	2408	353			SEC35-T15N-R10W
AMC 317355	LAW 236	2408	355			SEC35-T15N-R10W
AMC 317356	LAW 237	2408	357			SEC35-T15N-R10W
AMC 317357	LAW 238	2408	359			SEC35-T15N-R10W
AMC 317358	LAW 239	2408	361			SEC35-T15N-R10W
AMC 317359	LAW 240	2408	363			SEC35-T15N-R10W
AMC 322631	JWH 80	2494	611			SEC07-T14N-R09W
AMC 322632	JWH 81	2494	613			SEC07-T14N-R09W
AMC 322633	JWH 82	2494	615			SEC07-T14N-R09W
AMC 322634	JWH 83	2494	617			SEC07-T14N-R09W
AMC 362070	KIM-1	4166	88			SEC09-T14N-R09W
AMC 362071	KIM-2	4166	89			SEC09-T14N-R09W
AMC 362072	KIM-3	4166	90			SEC09-T14N-R09W
AMC 362073	KIM-4	4166	91			SEC09-T14N-R09W
AMC 362074	KIM-5	4166	92			SEC09-T14N-R09W
AMC 362075	KIM-6	4166	93			SEC09-T14N-R09W
AMC 362076	KIM-7	4166	94			SEC09-T14N-R09W
AMC 362077	KIM-8	4166	95			SEC09-T14N-R09W
AMC 362078	KIM-9	4166	96			SEC09-T14N-R09W
AMC 362079	KIM-10	4166	97			SEC09-T14N-R09W
AMC 362080	KIM-11	4166	98			SEC09-T14N-R09W
AMC 362081	KIM-12	4166	99			SEC09-T14N-R09W
AMC 362082	KIM-13	4166	100			SEC09-T14N-R09W
AMC 362083	KIM-14	4166	101			SEC09-T14N-R09W
AMC 362084	KIM-15	4166	102			SEC09-T14N-R09W
AMC 362085	KIM-16	4166	103			SEC09-T14N-R09W
AMC 362086	KIM-17	4166	104			SEC08-T14N-R09W
AMC 362087	KIM-18	4166	105			SEC08-T14N-R09W
AMC 362088	KIM-19	4166	106			SEC08-T14N-R09W
AMC 362089	KIM-20	4166	107			SEC08-T14N-R09W
AMC 362090	KIM-21	4166	108			SEC08-T14N-R09W
AMC 362093	KIM-24	4166	111			SEC08-T14N-R09W
AMC 362094	KIM-25	4166	112			SEC08-T14N-R09W
AMC 362095	KIM-26	4166	113			SEC08-T14N-R09W

Date: 6/16/2015

Page 15

RECEIVED
MAY 15 2015
AZ STATE OFFICE

EXHIBIT A

County: Yavapai

State: AZ

BLM Serial #	Claim Name	Original Recording		Amended Recording		Location
		Recording #	Page #	Recording #	Page #	
AMC 362096	KIM-27	4166	114			SEC08-T14N-R09W
AMC 362097	KIM-28	4166	115			SEC08-T14N-R09W
AMC 362100	KIM-31	4166	118			SEC09-T14N-R09W
AMC 362101	KIM-32	4166	119			SEC09-T14N-R09W
AMC 362102	KIM-33	4166	120			SEC09-T14N-R09W
AMC 364582	WP-1	4214	518			SEC08-T14N-R09W
AMC 364583	WP-2	4214	519			SEC08-T14N-R09W
AMC 364584	WP-3	4214	520			SEC08-T14N-R09W
AMC 364585	WP-4	4214	521			SEC08-T14N-R09W
AMC 364586	WP-5	4214	522			SEC08-T14N-R09W
AMC 364587	WP-6	4214	523			SEC08-T14N-R09W
AMC 364588	WP-7	4214	524			SEC08-T14N-R09W
AMC 364595	WP-14	4214	531			SEC08-T14N-R09W
AMC 364597	WP-16	4214	533			SEC08-T14N-R09W
AMC 366984	WP-25	4302	836			SEC08-T14N-R09W
AMC 366987	WP-28	4302	839			SEC08-T14N-R09W
AMC 397200	LTB-7	4680	541			SEC08-T14N-R09W
AMC 397202	LTB-9	4680	543			SEC08-T14N-R09W
AMC 397204	LTB-11	4680	545			SEC08-T14N-R09W
AMC 397205	LTB-12	4680	546			SEC08-T14N-R09W
AMC 397206	LTB-13	4680	547			SEC08-T14N-R09W
AMC 397207	LTB-14	4680	548			SEC08-T14N-R09W
AMC 397208	LTB-15	4680	549			SEC08-T14N-R09W
AMC 397209	LTB-16	4680	550			SEC08-T14N-R09W
AMC 397210	LTB-17	4680	551			SEC08-T14N-R09W
AMC 397214	LTB-21	4680	555			SEC17-T14N-R09W
AMC 397220	LTB-27	4680	561			SEC17-T14N-R09W
AMC 403441	PMB 1	4781	486			SEC17-T14N-R09W
AMC 403442	PMB 2	4781	487			SEC17-T14N-R09W
AMC 403443	PMB 3	4781	488			SEC17-T14N-R09W
AMC 403444	PMB 4	4781	489			SEC17-T14N-R09W
AMC 403445	PMB 5	4781	490			SEC17-T14N-R09W
AMC 403446	PMB 6	4781	491			SEC17-T14N-R09W
AMC 403447	PMB 7	4781	492			SEC17-T14N-R09W
AMC 403448	PMB 8	4781	493			SEC17-T14N-R09W
AMC 403450	PMB 10	4781	495			SEC17-T14N-R09W
AMC 403451	PMB 11	4781	496			SEC17-T14N-R09W
AMC 403452	PMB 12	4781	497			SEC17-T14N-R09W

RECEIVED
YAVAPAI COUNTY
AZ STATE OFFICE

EXHIBIT A

County: Yavapai

State: AZ

BLM Serial #	Claim Name	Original Recording		Amended Recording		Location
		Recording #	Page #	Recording #	Page #	
AMC 403453	PMB 13	4781	498			SEC17-T14N-R09W
AMC 403454	PMB 14	4781	499			SEC17-T14N-R09W
AMC 403455	PMB 15	4781	500			SEC17-T14N-R09W
AMC 403456	PMB 16	4781	501			SEC17-T14N-R09W
AMC 403457	PMB 17	4781	502			SEC17-T14N-R09W
AMC 403458	PMB 18	4781	503			SEC17-T14N-R09W
AMC 403459	PMB 19	4781	504			SEC17-T14N-R09W
AMC 403460	PMB 20	4781	505			SEC17-T14N-R09W
AMC 403461	PMB 21	4781	506			SEC17-T14N-R09W
AMC 403464	PMB 24	4781	509			SEC17-T14N-R09W
AMC 403465	PMB 25	4781	510			SEC17-T14N-R09W
AMC 403466	PMB 26	4781	511			SEC17-T14N-R09W
AMC 403467	PMB 27	4781	512			SEC17-T14N-R09W
AMC 403468	PMB 28	4781	513			SEC17-T14N-R09W
AMC 403469	PMB 29	4781	514			SEC17-T14N-R09W
AMC 403470	PMB 30	4781	515			SEC17-T14N-R09W
AMC 403471	PMB 31	4781	516			SEC17-T14N-R09W
AMC 403472	PMB 32	4781	517			SEC17-T14N-R09W
AMC 403477	PMB 37	4781	522			SEC17-T14N-R09W
AMC 403478	PMB 38	4781	523			SEC17-T14N-R09W
AMC 403479	PMB 39	4781	524			SEC17-T14N-R09W
AMC 403480	PMB 40	4781	525			SEC17-T14N-R09W
AMC 403481	PMB 41	4781	526			SEC17-T14N-R09W
AMC 403485	PMB 45	4781	530			SEC17-T14N-R09W
AMC 403486	PMB 46	4781	531			SEC17-T14N-R09W
AMC 403487	PMB 47	4781	532			SEC17-T14N-R09W
AMC 413793	MPC 1	4861	238			SEC16-T14N-R09W
AMC 413794	MPC 2	4861	239			SEC16-T14N-R09W
AMC 413795	MPC 3	4861	240			SEC16-T14N-R09W
AMC 413796	MPC 4	4861	241			SEC16-T14N-R09W
AMC 413797	MPC 5	4861	242			SEC16-T14N-R09W
AMC 413798	MPC 6	4861	243			SEC16-T14N-R09W
AMC 413799	MPC 7	4861	244			SEC16-T14N-R09W
AMC 413800	MPC 8	4861	245			SEC16-T14N-R09W
AMC 413801	MPC 9	4861	246			SEC16-T14N-R09W
AMC 413802	MPC 10	4861	247			SEC16-T14N-R09W
AMC 413803	MPC 11	4861	248			SEC16-T14N-R09W
AMC 413804	MPC 12	4861	249			SEC16-T14N-R09W

Date: 6/16/2015

Page 17

RECEIVED
CLM AZ STATE OFFICE
JUN 16 2015

EXHIBIT A

County: Yavapai

State: AZ

BLM Serial #	Claim Name	Original Recording		Amended Recording		Location
		Recording #	Page #	Recording #	Page #	
AMC 413805	MPC 13	4861	250			SEC16-T14N-R09W
AMC 413806	MPC 14	4861	251			SEC16-T14N-R09W
AMC 413807	MPC 15	4861	252			SEC16-T14N-R09W
AMC 413808	MPC 16	4861	253			SEC16-T14N-R09W
AMC 413809	MPC 17	4861	254			SEC16-T14N-R09W
AMC 413810	MPC 18	4861	255			SEC16-T14N-R09W
AMC 413811	MPC 19	4861	256			SEC16-T14N-R09W
AMC 413812	MPC 20	4861	257			SEC16-T14N-R09W
AMC 413813	MPC 21	4861	258			SEC16-T14N-R09W
AMC 413814	MPC 22	4861	259			SEC16-T14N-R09W
AMC 413815	MPC 23	4861	260			SEC16-T14N-R09W
AMC 413816	MPC 24	4861	261			SEC16-T14N-R09W
AMC 413817	MPC 25	4861	262			SEC16-T14N-R09W
AMC 413818	MPC 26	4861	263			SEC16-T14N-R09W
AMC 413819	MPC 27	4861	264			SEC16-T14N-R09W
AMC 413820	MPC 28	4861	265			SEC16-T14N-R09W
AMC 413821	MPC 29	4861	266			SEC16-T14N-R09W
AMC 413822	MPC 30	4861	267			SEC16-T14N-R09W
AMC 413823	MPC 31	4861	268			SEC16-T14N-R09W
AMC 413824	MPC 32	4861	269			SEC16-T14N-R09W
AMC 413825	MPC 33	4861	270			SEC16-T14N-R09W
AMC 413826	MPC 34	4861	271			SEC16-T14N-R09W
AMC 413827	MPC 35	4861	272			SEC16-T14N-R09W
AMC 413828	MPC 36	4861	273			SEC16-T14N-R09W
AMC 413829	MPC 37	4861	274			SEC16-T14N-R09W
AMC 413830	MPC 38	4861	275			SEC16-T14N-R09W
AMC 413831	MPC 39	4861	276			SEC16-T14N-R09W
AMC 413832	MPC 40	4861	277			SEC16-T14N-R09W
AMC 413833	MPC 41	4861	278			SEC16-T14N-R09W
AMC 413834	MPC 42	4861	279			SEC16-T14N-R09W
AMC 413835	MPC 43	4861	280			SEC16-T14N-R09W
AMC 413836	MPC 44	4861	281			SEC16-T14N-R09W
AMC 413837	MPC 45	4861	282			SEC16-T14N-R09W
AMC 413838	MPC 46	4861	283			SEC16-T14N-R09W
AMC 413839	MPC 47	4861	284			SEC16-T14N-R09W
AMC 413840	MPC 48	4861	285			SEC16-T14N-R09W
AMC 413841	MPC 49	4861	286			SEC16-T14N-R09W
AMC 413842	MPC 50	4861	287			SEC16-T14N-R09W

Date: 6/16/2015

Page 18

RECEIVED
 CLM AZ STATE OFFICE
 JUN 16 2015

EXHIBIT A

County: Yavapai

State: AZ

BLM Serial #	Claim Name	Original Recording		Amended Recording		Location
		Recording #	Page #	Recording #	Page #	
AMC 413843	MPC 51	4861	288			SEC16-T14N-R09W
AMC 413844	MPC 52	4861	289			SEC16-T14N-R09W
AMC 413845	MPC 53	4861	290			SEC16-T14N-R09W
AMC 413846	MPC 54	4861	291			SEC16-T14N-R09W
AMC 413847	MPC 55	4861	292			SEC16-T14N-R09W
AMC 413848	MPC 56	4861	293			SEC16-T14N-R09W
AMC 413849	MPC 57	4861	294			SEC16-T14N-R09W
AMC 413850	MPC 58	4861	295			SEC16-T14N-R09W
AMC 413851	MPC 59	4861	296			SEC16-T14N-R09W
AMC 413852	MPC 60	4861	297			SEC16-T14N-R09W
AMC 413853	MPC 61	4861	298			SEC16-T14N-R09W
AMC 413854	MPC 62	4861	299			SEC16-T14N-R09W
AMC 413855	MPC 63	4861	300			SEC16-T14N-R09W
AMC 413856	MPC 64	4861	301			SEC16-T14N-R09W
AMC 413857	MPC 65	4861	302			SEC16-T14N-R09W
AMC 413858	MPC 66	4861	303			SEC16-T14N-R09W
AMC 413859	MPC 67	4861	304			SEC16-T14N-R09W
AMC 413860	MPC 68	4861	305			SEC16-T14N-R09W
AMC 413861	MPC 69	4861	306			SEC16-T14N-R09W
AMC 413862	MPC 70	4861	307			SEC16-T14N-R09W
AMC 413863	MPC 71	4861	308			SEC16-T14N-R09W
AMC 413864	MPC 72	4861	309			SEC16-T14N-R09W
AMC 413865	MPC 73	4861	310			SEC16-T14N-R09W
AMC 413866	MPC 74	4861	311			SEC16-T14N-R09W
AMC 413867	MPC 75	4861	312			SEC16-T14N-R09W
AMC 413868	MPC 76	4861	313			SEC16-T14N-R09W
AMC 413869	MPC 77	4861	314			SEC16-T14N-R09W
AMC 413870	MPC 78	4861	315			SEC16-T14N-R09W
AMC 413871	MPC 79	4861	316			SEC16-T14N-R09W
AMC 413872	MPC 80	4861	317			SEC16-T14N-R09W
AMC 413873	MPC 81	4861	318			SEC16-T14N-R09W
AMC 413874	MPC 82	4861	319			SEC16-T14N-R09W
AMC 413875	MPC 83	4861	320			SEC16-T14N-R09W
AMC 413876	MPC 84	4861	321			SEC16-T14N-R09W
AMC 413877	MPC 85	4861	322			SEC16-T14N-R09W
AMC 413878	MPC 86	4861	323			SEC16-T14N-R09W
AMC 413879	MPC 87	4861	324			SEC16-T14N-R09W
AMC 413880	MPC 88	4861	325			SEC16-T14N-R09W

Date: 6/16/2015

Page 19

RECEIVED
BLM AZ STATE OFFICE

EXHIBIT A

County: Yavapai

State: AZ

Original Recording

Amended Recording

<u>BLM Serial #</u>	<u>Claim Name</u>	<u>Recording #</u>	<u>Page #</u>	<u>Recording #</u>	<u>Page #</u>	<u>Location</u>
AMC 413881	MPC 89	4861	326			SEC16-T14N-R09W
AMC 413882	MPC 90	4861	327			SEC16-T14N-R09W
AMC 413883	MPC 91	4861	328			SEC16-T14N-R09W
AMC 413884	MPC 92	4861	329			SEC16-T14N-R09W
AMC 413885	MPC 93	4861	330			SEC16-T14N-R09W
AMC 413886	MPC 94	4861	331			SEC16-T14N-R09W
AMC 413887	MPC 95	4861	332			SEC16-T14N-R09W
AMC 413888	MPC 96	4861	333			SEC16-T14N-R09W
AMC 413889	MPC 97	4861	334			SEC16-T14N-R09W
AMC 413890	MPC 98	4861	335			SEC16-T14N-R09W
AMC 413891	MPC 99	4861	336			SEC16-T14N-R09W
AMC 413892	MPC 100	4861	337			SEC16-T14N-R09W
AMC 413893	MPC 101	4861	338			SEC16-T14N-R09W
AMC 413894	MPC 102	4861	339			SEC16-T14N-R09W
AMC 413895	MPC 103	4861	340			SEC16-T14N-R09W
AMC 413896	MPC 104	4861	341			SEC16-T14N-R09W
AMC 413897	MPC 105	4861	342			SEC16-T14N-R09W
AMC 413898	MPC 106	4861	343			SEC16-T14N-R09W
AMC 413899	MPC 107	4861	344			SEC16-T14N-R09W
AMC 413900	MPC 108	4861	345			SEC16-T14N-R09W
AMC 413901	MPC 109	4861	346			SEC16-T14N-R09W
AMC 413902	MPC 110	4861	347			SEC16-T14N-R09W
AMC 413903	MPC 111	4861	348			SEC16-T14N-R09W
AMC 413904	MPC 112	4861	349			SEC16-T14N-R09W
AMC 413905	MPC 113	4861	350			SEC16-T14N-R09W
AMC 413906	MPC 114	4861	351			SEC16-T14N-R09W
AMC 413907	MPC 115	4861	352			SEC16-T14N-R09W
AMC 413908	MPC 116	4861	353			SEC16-T14N-R09W
AMC 413909	MPC 117	4861	354			SEC16-T14N-R09W
AMC 413910	MPC 118	4861	355			SEC16-T14N-R09W
AMC 413911	MPC 119	4861	356			SEC16-T14N-R09W
AMC 413912	MPC 120	4861	357			SEC16-T14N-R09W
AMC 413913	MPC 121	4861	358			SEC16-T14N-R09W
AMC 413914	MPC 122	4861	359			SEC16-T14N-R09W
AMC 413915	MPC 123	4861	360			SEC16-T14N-R09W
AMC 413916	MPC 124	4861	361			SEC16-T14N-R09W
AMC 413917	MPC 125	4861	362			SEC16-T14N-R09W
AMC 413918	MPC 126	4861	363			SEC16-T14N-R09W

Date: 6/16/2015

Page 20

RECEIVED
PLM AZ STATE OFFICE

EXHIBIT A

County: Yavapai

State: AZ

BLM Serial #	Claim Name	Original Recording		Amended Recording		Location
		Recording #	Page #	Recording #	Page #	
AMC 418739	Cowboy Wash-16	4924	196			SEC26-T14N-R09W
AMC 418740	Cowboy Wash-17	4924	197			SEC26-T14N-R09W
AMC 418741	Cowboy Wash-18	4924	198			SEC26-T14N-R09W
AMC 418766	Cowboy Wash-43	4924	223			SEC26-T14N-R09W
AMC 418767	Cowboy Wash-44	4924	224			SEC26-T14N-R09W
AMC 418768	Cowboy Wash-45	4924	225			SEC26-T14N-R09W
AMC 418824	GAP-1	4924	97			SEC09-T14N-R09W
AMC 418825	GAP-2	4924	98			SEC09-T14N-R09W
AMC 418826	GAP-3	4924	99			SEC09-T14N-R09W
AMC 418827	GAP-4	4924	100			SEC09-T14N-R09W
AMC 418933	Miller Mountain-26	4924	306			SEC27-T14N-R09W
AMC 418934	Miller Mountain-27	4924	307			SEC27-T14N-R09W
AMC 418935	Miller Mountain-28	4924	308			SEC27-T14N-R09W
AMC 418936	Miller Mountain-29	4924	309			SEC27-T14N-R09W
AMC 418937	Miller Mountain-30	4924	310			SEC27-T14N-R09W
AMC 418938	Miller Mountain-31	4924	311			SEC27-T14N-R09W
AMC 418939	Miller Mountain-32	4924	312			SEC27-T14N-R09W
AMC 418940	Miller Mountain-33	4924	313			SEC27-T14N-R09W
AMC 418941	Miller Mountain-34	4924	314			SEC27-T14N-R09W
AMC 418942	Miller Mountain-35	4924	315			SEC27-T14N-R09W
AMC 418963	Miller Mountain-56	4924	336			SEC27-T14N-R09W
AMC 418964	Miller Mountain-57	4924	337			SEC27-T14N-R09W
AMC 418965	Miller Mountain-58	4924	338			SEC27-T14N-R09W
AMC 418966	Miller Mountain-59	4924	339			SEC27-T14N-R09W
AMC 418967	Miller Mountain-60	4924	340			SEC27-T14N-R09W
AMC 422704	RPC-001	4951	109			SEC30-T14.5N-R08W
AMC 422705	RPC-002	4951	110			SEC30-T14.5N-R08W
AMC 422706	RPC-003	4951	111			SEC30-T14.5N-R08W
AMC 422707	RPC-004	4951	112			SEC30-T14.5N-R08W
AMC 422708	RPC-005	4951	113			SEC30-T14.5N-R08W
AMC 422709	RPC-006	4951	114			SEC30-T14.5N-R08W
AMC 422710	RPC-007	4951	115			SEC30-T14.5N-R08W
AMC 422711	RPC-008	4951	116			SEC30-T14.5N-R08W
AMC 422712	RPC-009	4951	117			SEC30-T14.5N-R08W
AMC 422713	RPC-010	4951	118			SEC30-T14.5N-R08W
AMC 422714	RPC-011	4951	119			SEC30-T14.5N-R08W
AMC 422715	RPC-012	4951	120			SEC30-T14.5N-R08W
AMC 422716	RPC-013	4951	121			SEC30-T14.5N-R08W

Date: 6/16/2015

Page 21

RECEIVED
YAVAPAI COUNTY
AZ STATE OFFICE

EXHIBIT A

County: Yavapai

State: AZ

BLM Serial #	Claim Name	Original Recording		Amended Recording		Location
		Recording #	Page #	Recording #	Page #	
AMC 422717	RPC-014	4951	122			SEC30-T14.5N-R08W
AMC 422718	RPC-015	4951	123			SEC30-T14.5N-R08W
AMC 422719	RPC-016	4951	124			SEC30-T14.5N-R08W
AMC 422720	RPC-017	4951	125			SEC30-T14.5N-R08W
AMC 422721	RPC-018	4951	126			SEC30-T14.5N-R08W
AMC 422722	RPC-019	4951	127			SEC30-T14.5N-R08W
AMC 422723	RPC-020	4951	128			SEC30-T14.5N-R08W
AMC 422724	RPC-021	4951	129			SEC30-T14.5N-R08W
AMC 422725	RPC-022	4951	130			SEC30-T14.5N-R08W
AMC 422726	RPC-023	4951	131			SEC30-T14.5N-R08W
AMC 422727	RPC-024	4951	132			SEC30-T14.5N-R08W
AMC 422728	RPC-025	4951	133			SEC30-T14.5N-R08W
AMC 422729	RPC-026	4951	134			SEC30-T14.5N-R08W
AMC 422730	RPC-027	4951	135			SEC30-T14.5N-R08W
AMC 422731	RPC-028	4951	136			SEC30-T14.5N-R08W
AMC 422732	RPC-029	4951	137			SEC30-T14.5N-R08W
AMC 422733	RPC-030	4951	138			SEC30-T14.5N-R08W
AMC 422734	RPC-031	4951	139			SEC30-T14.5N-R08W
AMC 422735	RPC-032	4951	140			SEC30-T14.5N-R08W
AMC 422736	RPC-033	4951	141			SEC30-T14.5N-R08W
AMC 422737	RPC-034	4951	142			SEC30-T14.5N-R08W
AMC 422738	RPC-035	4951	143			SEC30-T14.5N-R08W
AMC 422739	RPC-036	4951	144			SEC30-T14.5N-R08W
AMC 422740	PB-037	4951	145			SEC23-T15N-R09W
AMC 422741	PB-038	4951	146			SEC23-T15N-R09W
AMC 422742	PB-039	4951	147			SEC23-T15N-R09W
AMC 422743	PB-040	4951	148			SEC23-T15N-R09W
AMC 422744	PB-041	4951	149			SEC23-T15N-R09W
AMC 422745	PB-042	4951	150			SEC23-T15N-R09W
AMC 422746	PB-043	4951	151			SEC23-T15N-R09W
AMC 422747	PB-044	4951	152			SEC23-T15N-R09W
AMC 422748	PB-045	4951	153			SEC23-T15N-R09W
AMC 422749	PB-046	4951	154			SEC23-T15N-R09W
AMC 422750	PB-047	4951	155			SEC23-T15N-R09W
AMC 422751	PB-048	4951	156			SEC23-T15N-R09W
AMC 422752	PB-049	4951	157			SEC23-T15N-R09W
AMC 422753	PB-001	4951	158			SEC24-T15N-R09W
AMC 422754	PB-002	4951	159			SEC24-T15N-R09W

Date: 6/16/2015

Page 22

RECEIVED
 PLM AZ STATE OFFICE

EXHIBIT A

County: Yavapai

State: AZ

BLM Serial #	Claim Name	Original Recording		Amended Recording		Location
		Recording #	Page #	Recording #	Page #	
AMC 422755	PB-003	4951	160			SEC24-T15N-R09W
AMC 422756	PB-004	4951	161			SEC24-T15N-R09W
AMC 422757	PB-005	4951	162			SEC24-T15N-R09W
AMC 422758	PB-006	4951	163			SEC24-T15N-R09W
AMC 422759	PB-007	4951	164			SEC24-T15N-R09W
AMC 422760	PB-008	4951	165			SEC24-T15N-R09W
AMC 422761	PB-009	4951	166			SEC24-T15N-R09W
AMC 422762	PB-010	4951	167			SEC24-T15N-R09W
AMC 422763	PB-011	4951	168			SEC24-T15N-R09W
AMC 422764	PB-012	4951	169			SEC24-T15N-R09W
AMC 422765	PB-013	4951	170			SEC24-T15N-R09W
AMC 422766	PB-014	4951	171			SEC24-T15N-R09W
AMC 422767	PB-015	4951	172			SEC24-T15N-R09W
AMC 422768	PB-016	4951	173			SEC24-T15N-R09W
AMC 422769	PB-017	4951	174			SEC24-T15N-R09W
AMC 422770	PB-018	4951	175			SEC24-T15N-R09W
AMC 422771	PB-019	4951	176			SEC24-T15N-R09W
AMC 422772	PB-020	4951	177			SEC24-T15N-R09W
AMC 422773	PB-021	4951	178			SEC24-T15N-R09W
AMC 422774	PB-022	4951	179			SEC24-T15N-R09W
AMC 422775	PB-023	4951	180			SEC24-T15N-R09W
AMC 422776	PB-024	4951	181			SEC24-T15N-R09W
AMC 422777	PB-025	4951	182			SEC24-T15N-R09W
AMC 422778	PB-026	4951	183			SEC24-T15N-R09W
AMC 422779	PB-027	4951	184			SEC24-T15N-R09W
AMC 422780	PB-028	4951	185			SEC24-T15N-R09W
AMC 422781	PB-029	4951	186			SEC24-T15N-R09W
AMC 422782	PB-030	4951	187			SEC24-T15N-R09W
AMC 422783	PB-031	4951	188			SEC24-T15N-R09W
AMC 422784	PB-032	4951	189			SEC24-T15N-R09W
AMC 422785	PB-033	4951	190			SEC24-T15N-R09W
AMC 422786	PB-034	4951	191			SEC24-T15N-R09W
AMC 422787	PB-035	4951	192			SEC24-T15N-R09W
AMC 422788	PB-036	4951	193			SEC24-T15N-R09W
AMC 423218	BULL-001	4960	17			SEC08-T14N-R09W
AMC 423219	BULL-002	4960	18			SEC08-T14N-R09W
AMC 423220	BULL-003	4960	19			SEC08-T14N-R09W
AMC 423221	BULL-004	4960	20			SEC08-T14N-R09W

Date: 6/16/2015

Page 23

RECEIVED
TLM AZ STATE OFFICE

EXHIBIT A

County: Yavapai

State: AZ

BLM Serial #	Claim Name	Original Recording		Amended Recording		Location
		Recording #	Page #	Recording #	Page #	
AMC 423222	BULL-005	4960	21			SEC08-T14N-R09W
AMC 423223	BULL-006	4960	22			SEC08-T14N-R09W
AMC 423224	BULL-007	4960	23			SEC08-T14N-R09W
AMC 423225	BULL-008	4960	24			SEC08-T14N-R09W
AMC 423226	BULL-009	4960	25			SEC08-T14N-R09W
AMC 423227	BULL-010	4960	26			SEC08-T14N-R09W
AMC 423228	BULL-011	4960	27			SEC08-T14N-R09W
AMC 423229	BULL-012	4960	28			SEC08-T14N-R09W
AMC 423230	BULL-013	4960	29			SEC08-T14N-R09W
AMC 423231	BULL-014	4960	30			SEC08-T14N-R09W
AMC 423232	BULL-015	4960	31			SEC08-T14N-R09W
AMC 423233	BULL-016	4960	32			SEC08-T14N-R09W
AMC 423234	BULL-017	4960	33			SEC08-T14N-R09W
AMC 423235	BULL-018	4960	34			SEC08-T14N-R09W
AMC 423236	BULL-019	4960	35			SEC08-T14N-R09W
AMC 423237	BULL-020	4960	36			SEC08-T14N-R09W
AMC 423238	BULL-021	4960	37			SEC08-T14N-R09W
AMC 423239	BULL-022	4960	38			SEC08-T14N-R09W
AMC 423240	BULL-023	4960	39			SEC08-T14N-R09W
AMC 423241	BULL-024	4960	40			SEC08-T14N-R09W
AMC 423242	BULL-025	4960	41			SEC08-T14N-R09W
AMC 423243	BULL-026	4960	42			SEC08-T14N-R09W
AMC 423244	BULL-027	4960	43			SEC08-T14N-R09W
AMC 423245	BULL-028	4960	44			SEC17-T14N-R09W
AMC 423246	BULL-029	4960	45			SEC17-T14N-R09W
AMC 423247	BULL-030	4960	46			SEC17-T14N-R09W
AMC 423248	BULL-031	4960	47			SEC17-T14N-R09W
AMC 423249	BULL-032	4960	48			SEC17-T14N-R09W
AMC 423250	BULL-033	4960	49			SEC17-T14N-R09W
AMC 423251	BULL-034	4960	50			SEC17-T14N-R09W
AMC 423252	BULL-035	4960	51			SEC17-T14N-R09W
AMC 423253	BULL-036	4960	52			SEC17-T14N-R09W
AMC 423254	BULL-037	4960	53			SEC17-T14N-R09W
AMC 423255	BULL-038	4960	54			SEC17-T14N-R09W
AMC 423256	BULL-039	4960	55			SEC17-T14N-R09W
AMC 423257	BULL-040	4960	56			SEC17-T14N-R09W
AMC 423258	BULL-041	4960	57			SEC17-T14N-R09W
AMC 423259	BULL-042	4960	58			SEC17-T14N-R09W

Date: 6/16/2015

Page 24

RECEIVED
PLM AZ STATE OFFICE

EXHIBIT A

County: Yavapai

State: AZ

BLM Serial #	Claim Name	Original Recording		Amended Recording		Location
		Recording #	Page #	Recording #	Page #	
AMC 423260	BULL-043	4960	59			SEC17-T14N-R09W
AMC 423261	BULL-044	4960	60			SEC17-T14N-R09W
AMC 423262	BULL-045	4960	61			SEC17-T14N-R09W
AMC 423263	BULL-046	4960	62			SEC17-T14N-R09W
AMC 423264	BULL-047	4960	63			SEC17-T14N-R09W
AMC 423265	BULL-048	4960	64			SEC17-T14N-R09W
AMC 423266	BULL-049	4960	65			SEC17-T14N-R09W
AMC 423267	BULL-050	4960	66			SEC17-T14N-R09W
AMC 423268	BULL-051	4960	67			SEC17-T14N-R09W
AMC 423269	BULL-052	4960	68			SEC17-T14N-R09W
AMC 423270	BULL-053	4960	69			SEC17-T14N-R09W
AMC 423271	BULL-054	4960	70			SEC17-T14N-R09W
AMC 423272	BULL-055	4960	71			SEC17-T14N-R09W
AMC 423273	BULL-056	4960	72			SEC17-T14N-R09W
AMC 423274	BULL-057	4960	73			SEC17-T14N-R09W
AMC 423275	BULL-058	4960	74			SEC17-T14N-R09W
AMC 423276	BULL-059	4960	75			SEC17-T14N-R09W
AMC 423277	BULL-060	4960	76			SEC17-T14N-R09W
AMC 423278	BULL-061	4960	77			SEC17-T14N-R09W
AMC 423279	BULL-062	4960	78			SEC17-T14N-R09W
AMC 423280	BULL-063	4960	79			SEC17-T14N-R09W
AMC 423281	BULL-064	4960	80			SEC17-T14N-R09W
AMC 423282	BULL-065	4960	81			SEC17-T14N-R09W
AMC 423283	BULL-066	4960	82			SEC17-T14N-R09W
AMC 423284	BULL-067	4960	83			SEC17-T14N-R09W
AMC 423285	BULL-068	4960	84			SEC17-T14N-R09W
AMC 423286	BULL-069	4960	85			SEC17-T14N-R09W
AMC 423287	BULL-070	4960	86			SEC17-T14N-R09W
AMC 423288	BULL-071	4960	87			SEC17-T14N-R09W
AMC 423289	BULL-072	4960	88			SEC17-T14N-R09W
AMC 423290	BULL-073	4960	89			SEC17-T14N-R09W
AMC 423291	BULL-074	4960	90			SEC17-T14N-R09W
AMC 423292	BULL-075	4960	91			SEC17-T14N-R09W
AMC 423293	BULL-076	4960	92			SEC17-T14N-R09W
AMC 423294	BULL-077	4960	93			SEC17-T14N-R09W
AMC 423295	BULL-078	4960	94			SEC17-T14N-R09W
AMC 423296	BULL-079	4960	95			SEC17-T14N-R09W
AMC 423297	BULL-080	4960	96			SEC17-T14N-R09W

Date: 6/16/2015

Page 25

RECEIVED
PLM AZ STATE OFFICE

EXHIBIT A

County: Yavapai

State: AZ

BLM Serial #	Claim Name	Original Recording		Amended Recording		Location
		Recording #	Page #	Recording #	Page #	
AMC 423298	BULL-081	4960	97			SEC17-T14N-R09W
AMC 423299	BULL-082	4960	98			SEC17-T14N-R09W
AMC 423300	BULL-083	4960	99			SEC17-T14N-R09W
AMC 423301	BULL-084	4960	100			SEC17-T14N-R09W
AMC 423302	BULL-085	4960	101			SEC17-T14N-R09W
AMC 423303	BULL-086	4960	102			SEC17-T14N-R09W
AMC 423304	BULL-087	4960	103			SEC17-T14N-R09W
AMC 423305	BULL-088	4960	104			SEC17-T14N-R09W
AMC 423306	BULL-089	4960	105			SEC17-T14N-R09W
AMC 423307	BULL-090	4960	106			SEC17-T14N-R09W
AMC 423308	BULL-091	4960	107			SEC17-T14N-R09W
AMC 423309	BULL-092	4960	108			SEC17-T14N-R09W
AMC 423310	BULL-093	4960	109			SEC17-T14N-R09W
AMC 423311	BULL-094	4960	110			SEC17-T14N-R09W
AMC 423312	BULL-095	4960	111			SEC17-T14N-R09W
AMC 423313	STEP-001	4960	112			SEC07-T14N-R09W
AMC 423314	STEP-002	4960	113			SEC07-T14N-R09W
AMC 423315	STEP-003	4960	114			SEC07-T14N-R09W
AMC 423316	STEP-004	4960	115			SEC07-T14N-R09W
AMC 423317	STEP-005	4960	116			SEC07-T14N-R09W
AMC 423318	STEP-006	4960	117			SEC07-T14N-R09W
AMC 423319	STEP-007	4960	118			SEC07-T14N-R09W
AMC 423320	STEP-008	4960	119			SEC07-T14N-R09W
AMC 423321	STEP-009	4960	120			SEC07-T14N-R09W
AMC 423322	STEP-010	4960	121			SEC07-T14N-R09W
AMC 423323	STEP-011	4960	122			SEC08-T14N-R09W
AMC 423324	STEP-012	4960	123			SEC08-T14N-R09W
AMC 423325	STEP-013	4960	124			SEC08-T14N-R09W
AMC 423326	STEP-014	4960	125			SEC08-T14N-R09W
AMC 423327	STEP-015	4960	126			SEC08-T14N-R09W
AMC 423328	STEP-016	4960	127			SEC08-T14N-R09W
AMC 423329	STEP-017	4960	128			SEC08-T14N-R09W
AMC 423330	STEP-018	4960	129			SEC08-T14N-R09W
AMC 423331	STEP-019	4960	130			SEC08-T14N-R09W
AMC 423332	STEP-020	4960	131			SEC08-T14N-R09W
AMC 423333	STEP-021	4960	132			SEC08-T14N-R09W
AMC 423334	STEP-022	4960	133			SEC08-T14N-R09W
AMC 423335	STEP-023	4960	134			SEC08-T14N-R09W

Date: 6/16/2015

Page 26

RECEIVED
YAVAPAI COUNTY
STATE OFFICE

EXHIBIT A

County: Yavapai

State: AZ

BLM Serial #	Claim Name	Original Recording		Amended Recording		Location
		Recording #	Page #	Recording #	Page #	
AMC 423336	STEP-024	4960	135			SEC08-T14N-R09W
AMC 423337	STEP-025	4960	136			SEC08-T14N-R09W
AMC 423338	STEP-026	4960	137			SEC08-T14N-R09W
AMC 423339	STEP-027	4960	138			SEC17-T14N-R09W
AMC 423340	STEP-028	4960	139			SEC17-T14N-R09W
AMC 423341	STEP-029	4960	140			SEC17-T14N-R09W
AMC 423342	STEP-030	4960	141			SEC17-T14N-R09W
AMC 423343	STEP-031	4960	142			SEC17-T14N-R09W
AMC 423344	STEP-032	4960	143			SEC17-T14N-R09W
AMC 423345	STEP-033	4960	144			SEC08-T14N-R09W
AMC 423346	STEP-034	4960	145			SEC08-T14N-R09W
AMC 423347	STEP-035	4960	146			SEC08-T14N-R09W
AMC 423348	STEP-036	4960	147			SEC08-T14N-R09W
AMC 423349	STEP-037	4960	148			SEC08-T14N-R09W
AMC 423350	STEP-038	4960	149			SEC08-T14N-R09W
AMC 423351	STEP-039	4960	150			SEC17-T14N-R09W
AMC 423352	STEP-040	4960	151			SEC17-T14N-R09W
AMC 423353	STEP-041	4960	152			SEC17-T14N-R09W
AMC 423354	STEP-042	4960	153			SEC17-T14N-R09W
AMC 423355	STEP-043	4960	154			SEC17-T14N-R09W
AMC 423356	STEP-044	4960	155			SEC17-T14N-R09W
AMC 423357	STEP-045	4960	156			SEC08-T14N-R09W
AMC 423358	STEP-046	4960	157			SEC08-T14N-R09W
AMC 423359	STEP-047	4960	158			SEC08-T14N-R09W
AMC 423360	STEP-048	4960	159			SEC08-T14N-R09W
AMC 423361	STEP-049	4960	160			SEC08-T14N-R09W
AMC 423362	STEP-050	4960	161			SEC08-T14N-R09W
AMC 423363	STEP-051	4960	162			SEC17-T14N-R09W
AMC 423364	STEP-052	4960	163			SEC17-T14N-R09W
AMC 423365	STEP-053	4960	164			SEC17-T14N-R09W
AMC 423366	STEP-054	4960	165			SEC17-T14N-R09W
AMC 423367	STEP-055	4960	166			SEC17-T14N-R09W
AMC 423368	STEP-056	4960	167			SEC17-T14N-R09W
AMC 423369	STEP-057	4960	168			SEC17-T14N-R09W
AMC 423370	STEP-058	4960	169			SEC17-T14N-R09W
AMC 423371	STEP-059	4960	170			SEC17-T14N-R09W
AMC 423372	STEP-060	4960	171			SEC17-T14N-R09W
AMC 423373	STEP-061	4960	172			SEC17-T14N-R09W

Date: 6/16/2015

Page 27

RECEIVED
 YAVAPAI COUNTY
 CLERK'S OFFICE

EXHIBIT A

County: Yavapai

State: AZ

BLM Serial #	Claim Name	Original Recording		Amended Recording		Location
		Recording #	Page #	Recording #	Page #	
AMC 425400	OSL-001	4995	454			SEC35-T15N-R09W
AMC 425401	OSL-002	4995	455			SEC35-T15N-R09W
AMC 425402	OSL-003	4995	456			SEC35-T15N-R09W
AMC 425403	OSL-004	4995	457			SEC35-T15N-R09W
AMC 425404	OSL-005	4995	458			SEC35-T15N-R09W
AMC 425405	OSL-006	4995	459			SEC35-T15N-R09W
AMC 425406	OSL-007	4995	460			SEC35-T15N-R09W
AMC 425407	OSL-008	4995	461			SEC35-T15N-R09W
AMC 425408	OSL-009	4995	462			SEC35-T15N-R09W
AMC 425409	OSL-010	4995	463			SEC02-T14N-R09W
AMC 425410	OSL-011	4995	464			SEC02-T14N-R09W
AMC 425411	OSL-012	4995	465			SEC02-T14N-R09W
AMC 425412	OSL-013	4995	466			SEC02-T14N-R09W
AMC 425413	OSL-014	4995	467			SEC02-T14N-R02W
AMC 425414	OSL-015	4995	468			SEC02-T14N-R09W
AMC 425415	OSL-016	4995	469			SEC02-T14N-R02W
AMC 425416	OSL-017	4995	470			SEC02-T14N-R09W
AMC 425417	OSL-018	4995	471			SEC02-T14N-R09W
AMC 425418	OSL-019	4995	472			SEC02-T14N-R09W
AMC 425419	OSL-020	4995	473			SEC02-T14N-R09W
AMC 425420	OSL-021	4995	474			SEC02-T14N-R09W
AMC 425421	OSL-022	4995	475			SEC35-T15N-R09W
AMC 425422	OSL-023	4995	476			SEC35-T15N-R09W
AMC 425423	OSL-024	4995	477			SEC35-T15N-R09W
AMC 425424	OSL-025	4995	478			SEC35-T15N-R09W
AMC 425425	OSL-026	4995	479			SEC35-T15N-R09W
AMC 425426	OSL-027	4995	480			SEC35-T15N-R09W
AMC 425427	OSL-028	4995	481			SEC35-T15N-R09W
AMC 425428	OSL-029	4995	482			SEC35-T15N-R09W
AMC 425429	OSL-030	4995	483			SEC35-T15N-R09W
AMC 425430	OSL-031	4995	484			SEC35-T15N-R09W
AMC 425431	OSL-032	4995	485			SEC35-T15N-R09W
AMC 425432	OSL-033	4995	486			SEC35-T15N-R09W
AMC 425433	OSL-034	4995	487			SEC35-T15N-R09W
AMC 425434	OSL-035	4995	488			SEC35-T15N-R09W
AMC 425435	OSL-036	4995	489			SEC35-T15N-R09W
AMC 425436	OSL-037	4995	490			SEC35-T15N-R09W
AMC 425437	OSL-038	4995	491			SEC35-T15N-R09W

Date: 6/16/2015

Page 28

RECEIVED
CLM AZ STATE OFFICE

EXHIBIT A

County: Yavapai

State: AZ

BLM Serial #	Claim Name	Original Recording		Amended Recording		Location
		Recording #	Page #	Recording #	Page #	
AMC 425438	OSL-039	4995	492			SEC35-T15N-R09W
AMC 425439	OSL-040	4995	493			SEC02-T14N-R09W
AMC 425440	OSL-041	4995	494			SEC02-T14N-R09W
AMC 425441	OSL-042	4995	495			SEC02-T14N-R09W
AMC 425442	OSL-043	4995	496			SEC02-T14N-R09W
AMC 425443	OSL-044	4995	497			SEC02-T14N-R09W
AMC 425444	OSL-045	4995	498			SEC02-T14N-R09W
AMC 425445	OSL-046	4995	499			SEC02-T14N-R09W
AMC 425446	OSL-047	4995	500			SEC02-T14N-R09W
AMC 425447	OSL-048	4995	501			SEC02-T14N-R09W
AMC 425448	OSL-049	4995	502			SEC02-T14N-R09W
AMC 425449	OSL-050	4995	503			SEC02-T14N-R09W
AMC 425450	OSL-051	4995	504			SEC02-T14N-R09W
AMC 425451	OSL-052	4995	505			SEC02-T14N-R09W
AMC 425452	OSL-053	4995	506			SEC02-T14N-R09W
AMC 425453	OSL-054	4995	507			SEC02-T14N-R09W
AMC 425454	OSL-055	4995	508			SEC02-T14N-R09W
AMC 425455	OSL-056	4995	509			SEC35-T15N-R09W
AMC 425456	OSL-057	4995	510			SEC35-T15N-R09W
AMC 425457	OSL-058	4995	511			SEC35-T15N-R09W
AMC 425458	OSL-059	4995	512			SEC35-T15N-R09W
AMC 425459	OSL-060	4995	513			SEC35-T15N-R09W
AMC 425460	OSL-061	4995	514			SEC35-T15N-R09W
AMC 425461	OSL-062	4995	515			SEC35-T15N-R09W
AMC 425462	OSL-063	4995	516			SEC35-T15N-R09W
AMC 425463	OSL-064	4995	517			SEC35-T15N-R09W
AMC 425464	OSL-065	4995	518			SEC01-T14N-R09W
AMC 425465	OSL-066	4995	519			SEC01-T14N-R09W
AMC 425466	OSL-067	4995	520			SEC01-T14N-R09W
AMC 425467	OSL-068	4995	521			SEC01-T14N-R09W
AMC 425468	OSL-069	4995	522			SEC01-T14N-R09W
AMC 425469	OSL-070	4995	523			SEC01-T14N-R09W
AMC 425470	OSL-071	4995	524			SEC01-T14N-R09W
AMC 425471	OSL-072	4995	525			SEC01-T14N-R09W
AMC 425472	OSL-073	4995	526			SEC01-T14N-R09W
AMC 425473	OSL-074	4995	527			SEC01-T14N-R09W
AMC 425474	OSM-001	4995	528			SEC10-T14N-R09W
AMC 425475	OSM-002	4995	529			SEC10-T14N-R09W

Date: 6/16/2015

Page 29

RECEIVED
 DLM AZ STATE OFFICE

EXHIBIT A

County: Yavapai

State: AZ

<u>BLM Serial #</u>	<u>Claim Name</u>	<u>Original Recording</u>		<u>Amended Recording</u>		<u>Location</u>
		<u>Recording #</u>	<u>Page #</u>	<u>Recording #</u>	<u>Page #</u>	
AMC 425476	OSM-003	4995	530			SEC10-T14N-R09W
AMC 425477	OSM-004	4995	531			SEC10-T14N-R09W
AMC 425478	OSM-005	4995	532			SEC10-T14N-R09W
AMC 429339	SKUNK-1	2014-0043084				SEC30-T14N-R09W
AMC 429340	SKUNK-2	2014-0043085				SEC30-T14N-R09W
AMC 429341	SKUNK-3	2014-0043086				SEC30-T14N-R09W
AMC 429342	SKUNK-4	2014-0043087				SEC30-T14N-R09W
AMC 429343	SKUNK-5	2014-0043088				SEC30-T14N-R09W
AMC 429344	SKUNK-6	2014-0043089				SEC30-T14N-R09W
No. Of Claims	1105					

RECEIVED
BLM AZ STATE OFFICE
2015 AUG 10 P 12: 32
HOENIX, ARIZONA

United States Department of the Interior
Bureau of Land Management
 LANDS/RECREATION & PLANNING
 ONE N CENTRAL AVE
 PHOENIX, AZ 85004 -2203
 Phone: 602-417-9200

Receipt

No: 3362990


Transaction #: 3461009	
Date of Transaction: 08/10/2015	
CUSTOMER:	
FREEPORT MCMORAN BAGDAD INC 333 N CENTRAL AVE PHOENIX, AZ 85004-2121 US	

LINE #	QTY	DESCRIPTION	REMARKS	UNIT PRICE	TOTAL
1	1.00	LOCATABLE MINERALS / MINING CLAIMS- NOT NEW-UNADJUD, ONE AUTH NO. ONLY / MINING CLAIM MONEY RECEIVED CASES: AMC31840/\$171275.00	MAINT 2016/1105	- n/a -	171275.00
TOTAL:					\$171,275.00

PAYMENT INFORMATION			
1	AMOUNT:	171275.00	POSTMARKED: N/A
	TYPE:	CHECK	RECEIVED: 08/10/2015
	CHECK NO:	843867	
	NAME:	FREEPORT MCMORAN BAGDAD INC 333 N CENTRAL AVE PHOENIX AZ 85004-2121 US	

REMARKS

This receipt was generated by the automated BLM Collections and Billing System and is a paper representation of a portion of the official electronic record contained therein.



A rectangular stamp with the word "RECEIVED" at the top and "AUG 10 2015" in the center. Below the stamp is a handwritten signature in black ink.

Authorized Date10/07/2014

AZ BLM REFUND \$2480 TO FREEPORT MCMORAN INC FOR 2015

Instructions to AccountsMAINTENANCE FEES PAID ON CLOSED CLAIMS AMC425479-494.

RECEIPT #3098123. RE.

Login ID4105

Entry Date10/07/2014

Total Amount\$2,480.00

31840

38688

62882

63137

79981

159967

305766

308466

317120

322631

362070

364582

397194

403441

413793

418724

422704

423218

425400

AMC 31840
38688
62882
63137
79981
159967
305766
308466
317120
322631
362070
364582
397194
403441
413793
418724
422704
423218
425400

ENTERED
AUG 12 2014
BY: RAM

EXHIBIT A

County: Yavapai

State: AZ

BLM Serial #	Claim Name	Original Recording		Amended Recording		Location
		Recording #	Page #	Recording #	Page #	
AMC 031840	RS 129	1185	243			SEC34-T15N-R10W
AMC 031841	RS 130	1185	245			SEC34-T15N-R10W
AMC 031842	RS 131	1185	247			SEC34-T15N-R10W
AMC 031843	RS 132	1185	249			SEC34-T15N-R10W
AMC 031844	RS 133	1185	251			SEC34-T15N-R10W
AMC 031845	RS 134	1185	253			SEC34-T15N-R10W
AMC 031846	RS 135	1185	255			SEC34-T15N-R10W
AMC 031847	RS 136	1185	257			SEC34-T15N-R10W
AMC 031856	RS 145	1185	275			SEC34-T15N-R10W
AMC 031857	RS 146	1185	277			SEC34-T15N-R10W
AMC 031858	RS 147	1185	279			SEC34-T15N-R10W
AMC 031859	RS 148	1185	281			SEC34-T15N-R10W
AMC 031860	RS 149	1185	283			SEC34-T15N-R10W
AMC 031861	RS 150	1185	285			SEC34-T15N-R10W
AMC 031862	RS 151	1185	287			SEC34-T15N-R10W
AMC 031863	RS 152	1185	289			SEC34-T15N-R10W
AMC 031872	RS 165	1185	307			SEC34-T15N-R10W
AMC 031873	RS 166	1185	309			SEC34-T15N-R10W
AMC 031874	RS 167	1185	311			SEC34-T15N-R10W
AMC 031875	RS 168	1185	313			SEC34-T15N-R10W
AMC 031884	RS 181	1185	331			SEC34-T15N-R10W
AMC 031885	RS 182	1185	333			SEC34-T15N-R10W
AMC 031886	RS 183	1185	335			SEC34-T15N-R10W
AMC 031887	RS 184	1185	337			SEC34-T15N-R10W
AMC 031896	RS 197	1185	355			SEC34-T15N-R10W
AMC 031897	RS 198	1185	357			SEC34-T15N-R10W
AMC 031898	RS 199	1185	359			SEC34-T15N-R10W
AMC 031899	RS 200	1185	361			SEC34-T15N-R10W
AMC 031900	RS 213	1185	363			SEC34-T15N-R10W
AMC 031901	RS 214	1185	365			SEC34-T15N-R10W
AMC 031902	RS 215	1185	367			SEC34-T15N-R10W
AMC 031903	RS 216	1185	369			SEC34-T15N-R10W
AMC 038690	DEER NO. 3	580	730			SEC12-T14N-R10W
AMC 038691	DEER NO. 4	580	731			SEC12-T14N-R10W
AMC 038692	DEER NO. 5	580	732			SEC12-T14N-R10W
AMC 038693	DEER NO. 6	580	733			SEC12-T14N-R10W
AMC 038694	DEER NO. 7A	1202	282			SEC12-T14N-R10W
AMC 038695	DEER NO. 8A	1202	284			SEC12-T14N-R10W

Date: 3/31/2014

RECEIVED
BLM AZ STATE OFFICE
PHOENIX, ARIZONA
2014 AUG 11 P 1:20

EXHIBIT A

County: Yavapai

State: AZ

BLM Serial #	Claim Name	Original Recording		Amended Recording		Location
		Recording #	Page #	Recording #	Page #	
AMC 038696	DEER NO. 9	580	881			SEC12-T14N-R10W
AMC 038708	DEER # 21	669	962			SEC12-T14N-R10W
AMC 038709	DEER # 22	669	963			SEC12-T14N-R10W
AMC 038710	DEER # 23	669	964			SEC12-T14N-R10W
AMC 038711	DEER # 24	669	965			SEC12-T14N-R10W
AMC 038712	DEER # 25	669	966			SEC12-T14N-R10W
AMC 038713	DEER # 26	669	967			SEC12-T14N-R10W
AMC 038714	DEER # 27	669	968			SEC12-T14N-R10W
AMC 038715	DEER # 28	669	969			SEC13-T14N-R10W
AMC 038716	DEER # 29	669	970			SEC13-T14N-R10W
AMC 038717	DEER # 30	669	971			SEC12-T14N-R10W
AMC 038718	DEER # 31	669	972			SEC12-T14N-R10W
AMC 038719	DEER # 32	669	973			SEC12-T14N-R10W
AMC 038720	DEER # 33	669	974			SEC12-T14N-R10W
AMC 038721	DEER # 34	669	975			SEC13-T14N-R10W
AMC 038722	DEER # 35	669	976			SEC13-T14N-R10W
AMC 038723	DEER # 36	669	977			SEC13-T14N-R10W
AMC 038724	DEER # 37	669	978			SEC13-T14N-R10W
AMC 038725	DEER # 38	669	979			SEC12-T14N-R10W
AMC 038726	DEER # 39	669	980			SEC12-T14N-R10W
AMC 038727	DEER # 40	669	981			SEC12-T14N-R10W
AMC 038728	DEER # 41	669	982			SEC12-T14N-R10W
AMC 038729	DEER # 42	669	983			SEC13-T14N-R10W
AMC 038730	DEER # 43	669	984			SEC13-T14N-R10W
AMC 038731	DEER # 44	669	985			SEC13-T14N-R10W
AMC 038732	DEER # 45	669	986			SEC13-T14N-R10W
AMC 038733	DEER # 46	669	987			SEC13-T14N-R10W
AMC 038734	DEER # 47	669	988			SEC13-T14N-R10W
AMC 038735	DEER # 48	669	989			SEC11-T14N-R10W
AMC 038736	DEER # 49	669	990			SEC11-T14N-R10W
AMC 038737	DEER # 50	669	991			SEC14-T14N-R10W
AMC 038738	DEER # 51	669	992			SEC14-T14N-R10W
AMC 038739	DEER # 52	669	993			SEC14-T14N-R10W
AMC 038740	DEER # 53 (RELOCATION)	695	390			SEC13-T14N-R10W
AMC 038741	DEER # 54	669	995			SEC14-T14N-R10W
AMC 038742	DEER # 55	669	996			SEC14-T14N-R10W
AMC 038743	DEER # 56	669	997			SEC14-T14N-R10W
AMC 038744	DEER # 57	669	998			SEC14-T14N-R10W

Date: 3/31/2014

RECEIVED
 BLM AZ STATE OFFICE
 2014 AUG 11 P 1:20
 PHOENIX ARIZONA

EXHIBIT A

County: Yavapai

State: AZ

BLM Serial #	Claim Name	Original Recording		Amended Recording		Location
		Recording #	Page #	Recording #	Page #	
AMC 038745	DEER # 58	669	999			SEC14-T14N-R10W
AMC 038746	DEER # 59	670	001			SEC14-T14N-R10W
AMC 038747	DEER # 60 (RELOCATION)	695	391			SEC14-T14N-R10W
AMC 038748	DEER # 61	670	003			SEC14-T14N-R10W
AMC 038749	DEER # 62	670	004			SEC14-T14N-R10W
AMC 038750	DEER # 63	670	005			SEC14-T14N-R10W
AMC 038751	DEER # 64	670	006			SEC14-T14N-R10W
AMC 038767	DEER # 81	938	474			SEC12-T14N-R10W
AMC 038768	DEER # 82	938	475			SEC12-T14N-R10W
AMC 038769	DEER # 83	938	476			SEC12-T14N-R10W
AMC 038770	DEER # 84	938	477			SEC12-T14N-R10W
AMC 062882	KEYNOTE	108	189			SEC20-T14N-R09W
AMC 062883	MOON ANCHOR	076	374			SEC19-T14N-R09W
AMC 062884	BIRD EYE	076	375			SEC19-T14N-R09W
AMC 062885	LONGVIEW	050	191	071	025	SEC30-T14N-R09W
AMC 062886	NINO	017	007			SEC19-T14N-R09W
AMC 062887	QUEEN EXTENSION #1	004	538			SEC20-T14N-R09W
AMC 062888	BRUCE #1	608	348			SEC19-T14N-R09W
AMC 062889	BRUCE #3	608	350			SEC19-T14N-R09W
AMC 062890	R & R #2	608	345			SEC18-T14N-R09W
AMC 062891	JOS #5	576	129			SEC19-T14N-R09W
AMC 062892	JOS #6	576	130			SEC19-T14N-R09W
AMC 062893	CYPRUS NO 1	005	483	025	589	SEC20-T14N-R09W
AMC 062894	CYPRUS NO 2	005	484	025	590	SEC20-T14N-R09W
AMC 062895	CYPRUS NO 3	005	485	025	591	SEC20-T14N-R09W
AMC 062896	CYPRUS NO. 4	013	022	049	525	SEC20-T14N-R09W
AMC 062897	CYPRUS NO. 5	013	023	049	526	SEC17-T14N-R09W
AMC 062898	CYPRUS NO 6	013	024	049	527	SEC20-T14N-R09W
AMC 062899	CYPRUS #7	049	528			SEC19-T14N-R09W
AMC 062900	CYPRUS #8	049	529			SEC19-T14N-R09W
AMC 062901	CYPRUS #9	049	530			SEC19-T14N-R09W
AMC 062902	CYPRUS #10	049	531			SEC19-T14N-R09W
AMC 062903	CYPRUS #11	049	532			SEC19-T14N-R09W
AMC 062904	CYPRUS #12	049	533			SEC19-T14N-R09W
AMC 062905	CYPRUS #13	049	534			SEC19-T14N-R09W
AMC 062906	CYPRUS # 14	071	024			SEC20-T14N-R09W
AMC 062907	CYPRUS #15					SEC18-T14N-R09W

Date: 3/31/2014

RECEIVED
M AZ STATE OFFICE
AUG 11 P 1:20
PHOENIX ARIZONA

EXHIBIT A

County: Yavapai

State: AZ

BLM Serial #	Claim Name	Original Recording		Amended Recording		Location
		Recording #	Page #	Recording #	Page #	
AMC 062908	L. & W.	015	227			SEC19-T14N-R09W
AMC 062909	L. & W. NO. 3	015	230			SEC19-T14N-R09W
AMC 062910	L. & W. NO. 4	015	231			SEC19-T14N-R09W
AMC 062911	L. & W. NO. 5	015	232			SEC19-T14N-R09W
AMC 062912	BETA NO. 1	013	546			SEC19-T14N-R09W
AMC 062913	BETA NO. 2	013	547	025	588	SEC19-T14N-R09W
AMC 062914	BETA NO. 3	013	548			SEC19-T14N-R09W
AMC 062915	PLYMOUTH	131	046			SEC17-T14N-R09W
AMC 062916	PLYMOUTH EXTENSION	156	246			SEC20-T14N-R09W
AMC 063176	OCTAROON	144	367			SEC14-T14N-R10W
AMC 063177	OCTAROON NO. 1	144	368			SEC14-T14N-R10W
AMC 063178	RED MT. COPPER NO 1	358	215			SEC14-T14N-R10W
AMC 063179	RED MT. COPPER NO 2	358	216			SEC14-T14N-R10W
AMC 063180	RED MT. COPPER NO 3	358	217			SEC14-T14N-R10W
AMC 063181	RED MT. COPPER NO 4	358	218			SEC14-T14N-R10W
AMC 063182	RED MT. COPPER NO 5	358	219			SEC14-T14N-R10W
AMC 063183	RED MT. COPPER NO 6	358	220			SEC14-T14N-R10W
AMC 063184	RED MT. COPPER NO 7	358	221			SEC14-T14N-R10W
AMC 063185	RED MT. COPPER NO 8	358	222			SEC14-T14N-R10W
AMC 063186	RED MT. COPPER NO 9	358	223			SEC23-T14N-R10W
AMC 063187	COPPER-RIDGE NO 1	358	206			SEC14-T14N-R10W
AMC 063188	COPPER-RIDGE NO 2	358	207			SEC15-T14N-R10W
AMC 063189	COPPER-RIDGE NO 3	358	208			SEC15-T14N-R10W
AMC 063190	COPPER RIDGE NO 4	358	209			SEC14-T14N-R10W
AMC 063191	COPPER RIDGE NO 5	358	210			SEC15-T14N-R10W
AMC 063192	COPPER RIDGE NO 6	358	211			SEC22-T14N-R10W
AMC 063193	COPPER RIDGE NO 7	358	212			SEC22-T14N-R10W
AMC 063194	COPPER RIDGE NO 8	358	213			SEC22-T14N-R10W
AMC 063195	COPPER RIDGE NO 9	358	214			SEC22-T14N-R10W
AMC 063196	ISO #1	563	346			SEC14-T14N-R10W
AMC 063197	ISO #2	563	347			SEC15-T14N-R10W
AMC 063198	ISO #3	563	348			SEC15-T14N-R10W
AMC 063199	ISO #4	563	349			SEC15-T14N-R10W

Date: 3/31/2014

RECEIVED
 M AZ STATE OFFICE
 2014 AUG 11 P 11:20
 PHOENIX ARIZONA
 563 347
 563 348
 563 349

EXHIBIT A

County: Yavapai

State: AZ

BLM Serial #	Claim Name	Original Recording		Amended Recording		Location
		Recording #	Page #	Recording #	Page #	
AMC 063200	ISO #5	563	350			SEC15-T14N-R10W
AMC 063201	ISO #6	563	351			SEC15-T14N-R10W
AMC 063202	ISO #7	563	352			SEC23-T14N-R10W
AMC 063203	ISO #8	563	353			SEC23-T14N-R10W
AMC 063204	ISO #9	563	354			SEC23-T14N-R10W
AMC 063205	ISO #10	563	355			SEC22-T14N-R10W
AMC 063206	ISO #11	563	356			SEC22-T14N-R10W
AMC 063207	ISO #12	563	357			SEC22-T14N-R10W
AMC 063208	ISO #13	563	358			SEC15-T14N-R10W
AMC 063209	ISO #14	563	359			SEC22-T14N-R10W
AMC 063210	ISO #15	568	502			SEC15-T14N-R10W
AMC 063211	ISO #16	568	503			SEC15-T14N-R10W
AMC 079981	R & R #1	608	344			SEC19-T14N-R09W
AMC 079982	R & R #3	608	346			SEC18-T14N-R09W
AMC 079983	R & R #4	608	347			SEC19-T14N-R09W
AMC 079984	BRUCE #2	608	349			SEC19-T14N-R09W
AMC 079985	JOS #1	576	125			SEC19-T14N-R09W
AMC 079986	JOS #2	576	126			SEC19-T14N-R09W
AMC 079987	JOS #3	576	127	761	181	SEC19-T14N-R09W
AMC 079988	JOS #4	576	128			SEC19-T14N-R09W
AMC 079989	COMBINE NO. 2	511	463			SEC18-T14N-R09W
AMC 079990	L. & W. NO. 1	015	228			SEC19-T14N-R09W
AMC 079991	L. & W. NO. 2	015	229			SEC19-T14N-R09W
AMC 079992	L. & W. NO. 6	015	233			SEC19-T14N-R09W
AMC 079993	L. & W. FRACTION	015	226	761	182	SEC19-T14N-R09W
AMC 079994	POSSIBILITIES NO. 1	015	225			SEC19-T14N-R09W
AMC 159967	BM 1	1441	332			SEC26-T15N-R10W
AMC 159968	BM 2	1441	334			SEC26-T15N-R10W
AMC 305766	BEV 1	2265	277			SEC09-T14N-R09W
AMC 305767	BEV 2	2265	279			SEC09-T14N-R09W
AMC 305768	BEV 3	2265	281			SEC09-T14N-R09W
AMC 305769	BEV 4	2265	283			SEC09-T14N-R09W
AMC 305770	BEV 5	2265	285			SEC09-T14N-R09W
AMC 305771	BEV 6	2265	287			SEC09-T14N-R09W
AMC 305772	BEV 7	2265	289			SEC09-T14N-R09W
AMC 305773	BEV 8	2265	291			SEC09-T14N-R09W
AMC 305774	BEV 9	2265	293			SEC09-T14N-R09W
AMC 305775	BEV 10	2265	295			SEC09-T14N-R09W

Date: 3/31/2014

Page 5

RECEIVED
 M AZ STATE OFFICE
 2014 AUG 11 P 1:20
 PHOENIX, ARIZONA

EXHIBIT A

County: Yavapai

State: AZ

BLM Serial #	Claim Name	Original Recording		Amended Recording		Location
		Recording #	Page #	Recording #	Page #	
AMC 305776	BEV 11	2265	297			SEC09-T14N-R09W
AMC 305777	BEV 12	2265	299			SEC09-T14N-R09W
AMC 305778	BEV 13	2265	301			SEC09-T14N-R09W
AMC 305779	BEV 14	2265	303			SEC09-T14N-R09W
AMC 305780	BEV 15	2265	305			SEC09-T14N-R09W
AMC 305781	BEV 16	2265	307			SEC09-T14N-R09W
AMC 305782	BEV 17	2265	309			SEC09-T14N-R09W
AMC 305783	BEV 18	2265	311			SEC09-T14N-R09W
AMC 305784	BEV 19	2265	313			SEC09-T14N-R09W
AMC 305785	BEV 20	2265	315			SEC09-T14N-R09W
AMC 305786	BEV 21	2265	317			SEC09-T14N-R09W
AMC 305787	BEV 22	2265	319			SEC09-T14N-R09W
AMC 305788	BEV 23	2265	321			SEC09-T14N-R09W
AMC 305789	BEV 24	2265	323			SEC09-T14N-R09W
AMC 305790	BEV 25	2265	325			SEC09-T14N-R09W
AMC 305791	BEV 26	2265	327			SEC09-T14N-R09W
AMC 305792	BEV 27	2265	329			SEC09-T14N-R09W
AMC 305793	BEV 28	2265	331			SEC09-T14N-R09W
AMC 305794	BEV 29	2265	333			SEC09-T14N-R09W
AMC 305795	BEV 30	2265	335			SEC09-T14N-R09W
AMC 305796	BEV 31	2265	337			SEC09-T14N-R09W
AMC 305797	BEV 32	2265	339			SEC09-T14N-R09W
AMC 305798	BEV 33	2265	341			SEC09-T14N-R09W
AMC 305799	BEV 34	2265	343			SEC09-T14N-R09W
AMC 305800	BEV 35	2265	345			SEC09-T14N-R09W
AMC 305801	BEV 36	2265	347			SEC09-T14N-R09W
AMC 305802	BEV 37	2265	349			SEC09-T14N-R09W
AMC 305803	BEV 38	2265	351			SEC09-T14N-R09W
AMC 305804	BEV 39	2265	353			SEC09-T14N-R09W
AMC 305805	BEV 40	2265	355			SEC09-T14N-R09W
AMC 305806	BEV 41	2265	357			SEC09-T14N-R09W
AMC 305807	BEV 42	2265	359			SEC09-T14N-R09W
AMC 305808	BEV 43	2265	361			SEC09-T14N-R09W
AMC 305809	BEV 44	2265	363			SEC09-T14N-R09W
AMC 305810	BEV 45	2265	365			SEC09-T14N-R09W
AMC 305811	BEV 46	2265	367			SEC09-T14N-R09W
AMC 305812	BEV 47	2265	369			SEC09-T14N-R09W
AMC 305813	BEV 48	2265	371			SEC09-T14N-R09W

Date: 3/31/2014

Page 6

RECEIVED
 LM AZ STATE OFFICE
 2014 AUG 11 P 1:20
 PHOENIX, ARIZONA

EXHIBIT A

County: Yavapai

State: AZ

<u>BLM Serial #</u>	<u>Claim Name</u>	<u>Original Recording</u>		<u>Amended Recording</u>		<u>Location</u>
		<u>Recording #</u>	<u>Page #</u>	<u>Recording #</u>	<u>Page #</u>	
AMC 305814	BEV 49	2265	373			SEC09-T14N-R09W
AMC 305815	BEV 50	2265	375			SEC09-T14N-R09W
AMC 305816	BEV 51	2265	377			SEC09-T14N-R09W
AMC 305817	BEV 52	2265	379			SEC09-T14N-R09W
AMC 305818	BEV 53	2265	381			SEC09-T14N-R09W
AMC 305819	BEV 54	2265	383			SEC09-T14N-R09W
AMC 308466	FSM #1	2297	161			SEC20-T14N-R09W
AMC 308467	FSM #2	2297	163			SEC20-T14N-R09W
AMC 308468	FSM #3	2297	165			SEC20-T14N-R09W
AMC 308469	FSM #4	2297	167			SEC20-T14N-R09W
AMC 308470	FSM #5	2297	169			SEC20-T14N-R09W
AMC 308471	FSM #6	2297	171			SEC20-T14N-R09W
AMC 308472	FSM #7	2297	173			SEC20-T14N-R09W
AMC 308473	JWH #1	2297	105			SEC07-T14N-R09W
AMC 308474	JWH #2	2297	107			SEC07-T14N-R09W
AMC 308475	JWH #3	2297	109			SEC07-T14N-R09W
AMC 308476	JWH #4	2297	111			SEC07-T14N-R09W
AMC 308477	JWH #5	2297	113			SEC07-T14N-R09W
AMC 308478	JWH #6	2297	115			SEC07-T14N-R09W
AMC 308479	JWH #7	2297	117			SEC07-T14N-R09W
AMC 308480	JWH #8	2297	119			SEC07-T14N-R09W
AMC 308481	JWH #9	2297	121			SEC07-T14N-R09W
AMC 308482	JWH #10	2297	123			SEC07-T14N-R09W
AMC 308483	JWH #11	2297	125			SEC07-T14N-R09W
AMC 308484	JWH #12	2297	127			SEC07-T14N-R09W
AMC 308485	JWH #13	2297	129			SEC07-T14N-R09W
AMC 308486	JWH #14	2297	131			SEC07-T14N-R09W
AMC 308487	JWH #15	2297	133			SEC07-T14N-R09W
AMC 308488	JWH #16	2297	135			SEC07-T14N-R09W
AMC 308489	JWH #17	2297	137			SEC07-T14N-R09W
AMC 308490	JWH #18	2297	139			SEC07-T14N-R09W
AMC 308491	JWH #19	2297	141			SEC07-T14N-R09W
AMC 308492	JWH #20	2297	143			SEC07-T14N-R09W
AMC 308493	JWH #21	2297	145			SEC18-T14N-R09W
AMC 308494	JWH #22	2297	147			SEC18-T14N-R09W
AMC 308495	JWH #23	2297	149			SEC18-T14N-R09W
AMC 308496	JWH #24	2297	151			SEC18-T14N-R09W
AMC 308497	JWH #25	2297	153			SEC18-T14N-R09W

Date: 3/31/2014

Page 7

RECEIVED
 IN AZ STATE OFFICE
 2014 AUG 11 P 1:20
 PHOENIX, ARIZONA

EXHIBIT A

County: Yavapai

State: AZ

<u>BLM Serial #</u>	<u>Claim Name</u>	<u>Original Recording</u>		<u>Amended Recording</u>		<u>Location</u>
		<u>Recording #</u>	<u>Page #</u>	<u>Recording #</u>	<u>Page #</u>	
AMC 308498	JWH #26	2297	155			SEC18-T14N-R09W
AMC 308499	JWH #27	2297	157			SEC18-T14N-R09W
AMC 308500	JWH #28	2297	159			SEC18-T14N-R09W
AMC 308501	JWH #29	2298	320			SEC13-T14N-R10W
AMC 308502	JWH #30	2298	322			SEC13-T14N-R10W
AMC 308503	JWH #31	2298	324			SEC18-T14N-R09W
AMC 308504	JWH #32	2298	326			SEC18-T14N-R09W
AMC 308505	JWH #33	2298	328			SEC18-T14N-R09W
AMC 308506	JWH #34	2298	330			SEC18-T14N-R09W
AMC 308507	JWH #35	2298	332			SEC18-T14N-R09W
AMC 308508	JWH #36	2298	334			SEC18-T14N-R09W
AMC 308509	JWH #37	2298	336			SEC18-T14N-R09W
AMC 308510	JWH #38	2298	338			SEC13-T14N-R10W
AMC 308511	JWH #39	2298	340			SEC13-T14N-R10W
AMC 308512	JWH #40	2298	342			SEC13-T14N-R10W
AMC 308513	JWH #41	2298	344			SEC18-T14N-R09W
AMC 308514	JWH #42	2298	346			SEC18-T14N-R09W
AMC 308515	JWH #43	2298	348			SEC18-T14N-R09W
AMC 308516	JWH #44	2298	350			SEC18-T14N-R09W
AMC 308517	JWH #45	2298	352			SEC18-T14N-R09W
AMC 308518	JWH #46	2298	354			SEC18-T14N-R09W
AMC 308519	JWH #47	2298	356			SEC18-T14N-R09W
AMC 308520	JWH #48	2298	358			SEC18-T14N-R09W
AMC 308521	JWH #49	2298	360			SEC13-T14N-R10W
AMC 308522	JWH #50	2298	362			SEC13-T14N-R10W
AMC 308523	JWH #51	2298	364			SEC18-T14N-R09W
AMC 308524	JWH #52	2298	366			SEC18-T14N-R09W
AMC 308525	JWH #53	2298	368			SEC18-T14N-R09W
AMC 308526	JWH #54	2298	370			SEC18-T14N-R09W
AMC 308527	JWH #55	2298	372			SEC18-T14N-R09W
AMC 308528	JWH #56	2298	374			SEC18-T14N-R09W
AMC 308529	JWH #57	2298	376			SEC18-T14N-R09W
AMC 308530	JWH #58	2298	378			SEC18-T14N-R09W
AMC 308531	JWH #59	2298	380			SEC18-T14N-R09W
AMC 308532	JWH #60	2298	382			SEC19-T14N-R09W
AMC 308533	JWH #61	2298	384			SEC19-T14N-R09W
AMC 308534	JWH #62	2298	386			SEC19-T14N-R09W
AMC 308535	JWH #63	2298	388			SEC19-T14N-R09W

Date: 3/31/2014

RECEIVED
PLM AZ STATE OFFICE
2014 AUG 11 P 1:28
PHOENIX, ARIZONA

EXHIBIT A

County: Yavapai

State: AZ

BLM Serial #	Claim Name	Original Recording		Amended Recording		Location
		Recording #	Page #	Recording #	Page #	
AMC 308536	JWH #64	2298	390			SEC19-T14N-R09W
AMC 308537	JWH #65	2298	392			SEC19-T14N-R09W
AMC 308538	JWH #66	2298	394			SEC19-T14N-R09W
AMC 308539	JWH #67	2298	396			SEC19-T14N-R09W
AMC 308540	JWH #68	2298	398			SEC19-T14N-R09W
AMC 308541	JWH #69	2298	400			SEC24-T14N-R10W
AMC 308542	JWH #70	2298	402			SEC24-T14N-R10W
AMC 308543	JWH #71	2298	404			SEC24-T14N-R10W
AMC 308544	JWH #72	2298	406			SEC24-T14N-R10W
AMC 308545	JWH #73	2298	408			SEC24-T14N-R10W
AMC 308546	JWH #74	2298	410			SEC24-T14N-R10W
AMC 308547	JWH #75	2298	412			SEC24-T14N-R10W
AMC 308548	JWH #76	2298	414			SEC24-T14N-R10W
AMC 308549	JWH #77	2298	416			SEC24-T14N-R10W
AMC 317120	LAW 1	2407	887			SEC28-T15N-R10W
AMC 317121	LAW 2	2407	889			SEC28-T15N-R10W
AMC 317122	LAW 3	2407	891			SEC28-T15N-R10W
AMC 317123	LAW 4	2407	893			SEC28-T15N-R10W
AMC 317124	LAW 5	2407	895			SEC33-T15N-R10W
AMC 317125	LAW 6	2407	897			SEC33-T15N-R10W
AMC 317126	LAW 7	2407	899			SEC33-T15N-R10W
AMC 317127	LAW 8	2407	901			SEC33-T15N-R10W
AMC 317128	LAW 9	2407	903			SEC33-T15N-R10W
AMC 317129	LAW 10	2407	905			SEC33-T15N-R10W
AMC 317130	LAW 11	2407	907			SEC33-T15N-R10W
AMC 317131	LAW 12	2407	909			SEC33-T15N-R10W
AMC 317132	LAW 13	2407	911			SEC28-T15N-R10W
AMC 317133	LAW 14	2407	913			SEC28-T15N-R10W
AMC 317134	LAW 15	2407	915			SEC28-T15N-R10W
AMC 317135	LAW 16	2407	917			SEC28-T15N-R10W
AMC 317136	LAW 17	2407	919			SEC33-T15N-R10W
AMC 317137	LAW 18	2407	921			SEC33-T15N-R10W
AMC 317138	LAW 19	2407	923			SEC33-T15N-R10W
AMC 317139	LAW 20	2407	925			SEC33-T15N-R10W
AMC 317140	LAW 21	2407	927			SEC33-T15N-R10W
AMC 317141	LAW 22	2407	929			SEC33-T15N-R10W
AMC 317142	LAW 23	2407	931			SEC33-T15N-R10W
AMC 317143	LAW 24	2407	933			SEC33-T15N-R10W

Date: 3/31/2014

RECEIVED
 PHOENIX, ARIZONA
 2014 AUG 11 P 1: 20

RECEIVED
 PHOENIX, ARIZONA
 2014 AUG 11 P 1: 20

EXHIBIT A

County: Yavapai

State: AZ

BLM Serial #	Claim Name	Original Recording		Amended Recording		Location
		Recording #	Page #	Recording #	Page #	
AMC 317144	LAW 25	2407	934			SEC28-T15N-R10W
AMC 317145	LAW 26	2407	936			SEC28-T15N-R10W
AMC 317146	LAW 27	2407	938			SEC28-T15N-R10W
AMC 317147	LAW 28	2407	940			SEC28-T15N-R10W
AMC 317148	LAW 29	2407	942			SEC28-T15N-R10W
AMC 317149	LAW 30	2407	943			SEC28-T15N-R10W
AMC 317150	LAW 31	2407	945			SEC28-T15N-R10W
AMC 317151	LAW 32	2407	947			SEC28-T15N-R10W
AMC 317152	LAW 33	2407	949			SEC33-T15N-R10W
AMC 317153	LAW 34	2407	951			SEC33-T15N-R10W
AMC 317154	LAW 35	2407	953			SEC33-T15N-R10W
AMC 317155	LAW 36	2407	955			SEC33-T15N-R10W
AMC 317156	LAW 37	2407	957			SEC33-T15N-R10W
AMC 317157	LAW 38	2407	959			SEC33-T15N-R10W
AMC 317158	LAW 39	2407	961			SEC33-T15N-R10W
AMC 317159	LAW 40	2407	963			SEC33-T15N-R10W
AMC 317160	LAW 41	2407	965			SEC28-T15N-R10W
AMC 317161	LAW 42	2407	967			SEC28-T15N-R10W
AMC 317162	LAW 43	2407	969			SEC28-T15N-R10W
AMC 317163	LAW 44	2407	971			SEC28-T15N-R10W
AMC 317164	LAW 45	2407	973			SEC28-T15N-R10W
AMC 317165	LAW 46	2407	975			SEC28-T15N-R10W
AMC 317166	LAW 47	2407	977			SEC28-T15N-R10W
AMC 317167	LAW 48	2407	979			SEC28-T15N-R10W
AMC 317168	LAW 49	2407	981			SEC33-T15N-R10W
AMC 317169	LAW 50	2407	983			SEC33-T15N-R10W
AMC 317170	LAW 51	2407	985			SEC33-T15N-R10W
AMC 317171	LAW 52	2407	987			SEC33-T15N-R10W
AMC 317172	LAW 53	2407	989			SEC33-T15N-R10W
AMC 317173	LAW 54	2407	991			SEC33-T15N-R10W
AMC 317174	LAW 55	2407	993			SEC33-T15N-R10W
AMC 317175	LAW 56	2407	995			SEC33-T15N-R10W
AMC 317176	LAW 57	2407	997			SEC28-T15N-R10W
AMC 317177	LAW 58	2407	999			SEC28-T15N-R10W
AMC 317178	LAW 59	2408	1			SEC28-T15N-R10W
AMC 317179	LAW 60	2408	3			SEC28-T15N-R10W
AMC 317180	LAW 61	2408	5			SEC28-T15N-R10W
AMC 317181	LAW 62	2408	7			SEC28-T15N-R10W

Date: 3/31/2014

RECEIVED
 M AZ STATE OFFICE
 2014 AUG 11 P 1:20
 PHOENIX, ARIZONA

EXHIBIT A

County: Yavapai

State: AZ

<u>BLM Serial #</u>	<u>Claim Name</u>	<u>Original Recording</u>		<u>Amended Recording</u>		<u>Location</u>
		<u>Recording #</u>	<u>Page #</u>	<u>Recording #</u>	<u>Page #</u>	
AMC 317182	LAW 63	2408	9			SEC28-T15N-R10W
AMC 317183	LAW 64	2408	11			SEC28-T15N-R10W
AMC 317184	LAW 65	2408	13			SEC33-T15N-R10W
AMC 317185	LAW 66	2408	15			SEC33-T15N-R10W
AMC 317186	LAW 67	2408	17			SEC33-T15N-R10W
AMC 317187	LAW 68	2408	19			SEC33-T15N-R10W
AMC 317188	LAW 69	2408	21			SEC33-T15N-R10W
AMC 317189	LAW 70	2408	23			SEC33-T15N-R10W
AMC 317190	LAW 71	2408	25			SEC33-T15N-R10W
AMC 317191	LAW 72	2408	27			SEC33-T15N-R10W
AMC 317192	LAW 73	2408	29			SEC28-T15N-R10W
AMC 317193	LAW 74	2408	31			SEC28-T15N-R10W
AMC 317194	LAW 75	2408	33			SEC28-T15N-R10W
AMC 317195	LAW 76	2408	35			SEC28-T15N-R10W
AMC 317196	LAW 77	2408	37			SEC28-T15N-R10W
AMC 317197	LAW 78	2408	39			SEC28-T15N-R10W
AMC 317198	LAW 79	2408	41			SEC28-T15N-R10W
AMC 317199	LAW 80	2408	43			SEC28-T15N-R10W
AMC 317200	LAW 81	2408	45			SEC33-T15N-R10W
AMC 317201	LAW 82	2408	47			SEC33-T15N-R10W
AMC 317202	LAW 83	2408	49			SEC33-T15N-R10W
AMC 317203	LAW 84	2408	51			SEC33-T15N-R10W
AMC 317204	LAW 85	2408	53			SEC33-T15N-R10W
AMC 317205	LAW 86	2408	55			SEC33-T15N-R10W
AMC 317206	LAW 87	2408	57			SEC33-T15N-R10W
AMC 317207	LAW 88	2408	59			SEC33-T15N-R10W
AMC 317208	LAW 89	2408	61			SEC28-T15N-R10W
AMC 317209	LAW 90	2408	63			SEC28-T15N-R10W
AMC 317210	LAW 91	2408	65			SEC28-T15N-R10W
AMC 317211	LAW 92	2408	67			SEC28-T15N-R10W
AMC 317212	LAW 93	2408	69			SEC28-T15N-R10W
AMC 317213	LAW 94	2408	71			SEC28-T15N-R10W
AMC 317214	LAW 95	2408	73			SEC28-T15N-R10W
AMC 317215	LAW 96	2408	75			SEC28-T15N-R10W
AMC 317216	LAW 97	2408	77			SEC33-T15N-R10W
AMC 317217	LAW 98	2408	79			SEC33-T15N-R10W
AMC 317218	LAW 99	2408	81			SEC33-T15N-R10W
AMC 317219	LAW 100	2408	83			SEC33-T15N-R10W

Date: 3/31/2014

RECEIVED
 M AZ STATE OFFICE
 2014 AUG 11 P 1:20
 PHOENIX, ARIZONA

EXHIBIT A

County: Yavapai

State: AZ

BLM Serial #	Claim Name	Original Recording		Amended Recording		Location
		Recording #	Page #	Recording #	Page #	
AMC 317220	LAW 101	2408	85			SEC33-T15N-R10W
AMC 317221	LAW 102	2408	87			SEC33-T15N-R10W
AMC 317222	LAW 103	2408	89			SEC33-T15N-R10W
AMC 317223	LAW 104	2408	91			SEC33-T15N-R10W
AMC 317224	LAW 105	2408	93			SEC28-T15N-R10W
AMC 317225	LAW 106	2408	95			SEC28-T15N-R10W
AMC 317226	LAW 107	2408	97			SEC28-T15N-R10W
AMC 317227	LAW 108	2408	99			SEC28-T15N-R10W
AMC 317228	LAW 109	2408	101			SEC28-T15N-R10W
AMC 317229	LAW 110	2408	103			SEC28-T15N-R10W
AMC 317230	LAW 111	2408	105			SEC28-T15N-R10W
AMC 317231	LAW 112	2408	107			SEC28-T15N-R10W
AMC 317232	LAW 113	2408	109			SEC33-T15N-R10W
AMC 317233	LAW 114	2408	111			SEC33-T15N-R10W
AMC 317234	LAW 115	2408	113			SEC33-T15N-R10W
AMC 317235	LAW 116	2408	115			SEC33-T15N-R10W
AMC 317236	LAW 117	2408	117			SEC33-T15N-R10W
AMC 317237	LAW 118	2408	119			SEC33-T15N-R10W
AMC 317238	LAW 119	2408	121			SEC33-T15N-R10W
AMC 317239	LAW 120	2408	123			SEC33-T15N-R10W
AMC 317240	LAW 121	2408	125			SEC27-T15N-R10W
AMC 317241	LAW 122	2408	127			SEC27-T15N-R10W
AMC 317242	LAW 123	2408	129			SEC27-T15N-R10W
AMC 317243	LAW 124	2408	131			SEC27-T15N-R10W
AMC 317244	LAW 125	2408	133			SEC27-T15N-R10W
AMC 317245	LAW 126	2408	135			SEC27-T15N-R10W
AMC 317246	LAW 127	2408	137			SEC27-T15N-R10W
AMC 317247	LAW 128	2408	139			SEC27-T15N-R10W
AMC 317248	LAW 129	2408	141			SEC34-T15N-R10W
AMC 317249	LAW 130	2408	143			SEC34-T15N-R10W
AMC 317250	LAW 131	2408	145			SEC34-T15N-R10W
AMC 317251	LAW 132	2408	147			SEC34-T15N-R10W
AMC 317252	LAW 133	2408	149			SEC34-T15N-R10W
AMC 317253	LAW 134	2408	151			SEC34-T15N-R10W
AMC 317254	LAW 135	2408	153			SEC34-T15N-R10W
AMC 317255	LAW 136	2408	155			SEC34-T15N-R10W
AMC 317256	LAW 137	2408	157			SEC34-T15N-R10W
AMC 317257	LAW 138	2408	159			SEC34-T15N-R10W

Date: 3/31/2014

Page 12

RECEIVED
 PHOENIX, ARIZONA
 2014 AUG 11 P 1:20
 M AZ STATE OFFICE

EXHIBIT A

County: Yavapai

State: AZ

Original Recording

Amended Recording

BLM Serial #	Claim Name	Original Recording		Amended Recording		Location
		Recording #	Page #	Recording #	Page #	
✓ AMC 317258	LAW 139	2408	161			SEC34-T15N-R10W
AMC 317259	LAW 140	2408	163			SEC34-T15N-R10W
AMC 317260	LAW 141	2408	165			SEC34-T15N-R10W
AMC 317261	LAW 142	2408	167			SEC34-T15N-R10W
AMC 317262	LAW 143	2408	169			SEC34-T15N-R10W
✓ AMC 317263	LAW 144	2408	171			SEC34-T15N-R10W
✓ AMC 317268	LAW 149	2408	181			SEC34-T15N-R10W
AMC 317269	LAW 150	2408	183			SEC34-T15N-R10W
AMC 317270	LAW 151	2408	185			SEC34-T15N-R10W
✓ AMC 317271	LAW 152	2408	187			SEC34-T15N-R10W
✓ AMC 317276	LAW 157	2408	197			SEC34-T15N-R10W
AMC 317277	LAW 158	2408	199			SEC34-T15N-R10W
AMC 317278	LAW 159	2408	201			SEC34-T15N-R10W
✓ AMC 317279	LAW 160	2408	203			SEC34-T15N-R10W
✓ AMC 317284	LAW 165	2408	213			SEC35-T15N-R10W
AMC 317285	LAW 166	2408	215			SEC35-T15N-R10W
AMC 317286	LAW 167	2408	217			SEC35-T15N-R10W
✓ AMC 317287	LAW 168	2408	219			SEC35-T15N-R10W
✓ AMC 317292	LAW 173	2408	229			SEC35-T15N-R10W
AMC 317293	LAW 174	2408	231			SEC35-T15N-R10W
AMC 317294	LAW 175	2408	233			SEC35-T15N-R10W
AMC 317295	LAW 176	2408	235			SEC35-T15N-R10W
AMC 317296	LAW 177	2408	237			SEC35-T15N-R10W
AMC 317297	LAW 178	2408	239			SEC35-T15N-R10W
AMC 317298	LAW 179	2408	241			SEC35-T15N-R10W
AMC 317299	LAW 180	2408	243			SEC35-T15N-R10W
AMC 317300	LAW 181	2408	245			SEC35-T15N-R10W
AMC 317301	LAW 182	2408	247			SEC35-T15N-R10W
AMC 317302	LAW 183	2408	249			SEC35-T15N-R10W
AMC 317303	LAW 184	2408	251			SEC35-T15N-R10W
AMC 317304	LAW 185	2408	253			SEC35-T15N-R10W
AMC 317305	LAW 186	2408	255			SEC35-T15N-R10W
AMC 317306	LAW 187	2408	257			SEC35-T15N-R10W
AMC 317307	LAW 188	2408	259			SEC35-T15N-R10W
AMC 317308	LAW 189	2408	261			SEC35-T15N-R10W
AMC 317309	LAW 190	2408	263			SEC35-T15N-R10W
AMC 317310	LAW 191	2408	265			SEC35-T15N-R10W
✓ AMC 317311	LAW 192	2408	267			SEC35-T15N-R10W

RECEIVED
 LM AZ STATE OFFICE
 2014 AUG 11 P 1:20
 PHOENIX ARIZONA

Date: 3/31/2014

EXHIBIT A

County: Yavapai

State: AZ

BLM Serial #	Claim Name	Original Recording		Amended Recording		Location
		Recording #	Page #	Recording #	Page #	
AMC 317312	LAW 193	2408	269			SEC26-T15N-R10W
AMC 317313	LAW 194	2408	271			SEC26-T15N-R10W
AMC 317314	LAW 195	2408	273			SEC26-T15N-R10W
AMC 317315	LAW 196	2408	275			SEC26-T15N-R10W
AMC 317316	LAW 197	2408	277			SEC35-T15N-R10W
AMC 317317	LAW 198	2408	279			SEC35-T15N-R10W
AMC 317318	LAW 199	2408	281			SEC35-T15N-R10W
AMC 317319	LAW 200	2408	283			SEC35-T15N-R10W
AMC 317320	LAW 201	2408	285			SEC35-T15N-R10W
AMC 317321	LAW 202	2408	287			SEC35-T15N-R10W
AMC 317322	LAW 203	2408	289			SEC35-T15N-R10W
AMC 317323	LAW 204	2408	291			SEC35-T15N-R10W
AMC 317324	LAW 205	2408	293			SEC26-T15N-R10W
AMC 317325	LAW 206	2408	295			SEC26-T15N-R10W
AMC 317326	LAW 207	2408	297			SEC26-T15N-R10W
AMC 317327	LAW 208	2408	299			SEC35-T15N-R10W
AMC 317328	LAW 209	2408	301			SEC35-T15N-R10W
AMC 317329	LAW 210	2408	303			SEC35-T15N-R10W
AMC 317330	LAW 211	2408	305			SEC35-T15N-R10W
AMC 317331	LAW 212	2408	307			SEC35-T15N-R10W
AMC 317332	LAW 213	2408	309			SEC35-T15N-R10W
AMC 317333	LAW 214	2408	311			SEC35-T15N-R10W
AMC 317334	LAW 215	2408	313			SEC35-T15N-R10W
AMC 317335	LAW 216	2408	315			SEC26-T15N-R10W
AMC 317336	LAW 217	2408	317			SEC26-T15N-R10W
AMC 317337	LAW 218	2408	319			SEC26-T15N-R10W
AMC 317338	LAW 219	2408	321			SEC26-T15N-R10W
AMC 317339	LAW 220	2408	323			SEC35-T15N-R10W
AMC 317340	LAW 221	2408	325			SEC35-T15N-R10W
AMC 317341	LAW 222	2408	327			SEC35-T15N-R10W
AMC 317342	LAW 223	2408	329			SEC35-T15N-R10W
AMC 317343	LAW 224	2408	331			SEC35-T15N-R10W
AMC 317344	LAW 225	2408	333			SEC35-T15N-R10W
AMC 317345	LAW 226	2408	335			SEC35-T15N-R10W
AMC 317346	LAW 227	2408	337			SEC35-T15N-R10W
AMC 317347	LAW 228	2408	339			SEC26-T15N-R10W
AMC 317348	LAW 229	2408	341			SEC26-T15N-R10W
AMC 317349	LAW 230	2408	343			SEC26-T15N-R10W

Date: 3/31/2014

Page 14

RECEIVED
 LM AZ STATE OFFICE
 2014 APR 11 P 1:20
 PHOENIX, ARIZONA

EXHIBIT A

County: Yavapai

State: AZ

Original Recording

Amended Recording

<u>BLM Serial #</u>	<u>Claim Name</u>	<u>Original Recording</u>		<u>Amended Recording</u>		<u>Location</u>
		<u>Recording #</u>	<u>Page #</u>	<u>Recording #</u>	<u>Page #</u>	
AMC 317350	LAW 231	2408	345			SEC26-T15N-R10W
AMC 317351	LAW 232	2408	347			SEC26-T15N-R10W
AMC 317352	LAW 233	2408	349			SEC35-T15N-R10W
AMC 317353	LAW 234	2408	351			SEC35-T15N-R10W
AMC 317354	LAW 235	2408	353			SEC35-T15N-R10W
AMC 317355	LAW 236	2408	355			SEC35-T15N-R10W
AMC 317356	LAW 237	2408	357			SEC35-T15N-R10W
AMC 317357	LAW 238	2408	359			SEC35-T15N-R10W
AMC 317358	LAW 239	2408	361			SEC35-T15N-R10W
AMC 317359	LAW 240	2408	363			SEC35-T15N-R10W
AMC 322631	JWH 80	2494	611			SEC07-T14N-R09W
AMC 322632	JWH 81	2494	613			SEC07-T14N-R09W
AMC 322633	JWH 82	2494	615			SEC07-T14N-R09W
AMC 322634	JWH 83	2494	617			SEC07-T14N-R09W
AMC 362070	KIM-1	4166	88			SEC09-T14N-R09W
AMC 362071	KIM-2	4166	89			SEC09-T14N-R09W
AMC 362072	KIM-3	4166	90			SEC09-T14N-R09W
AMC 362073	KIM-4	4166	91			SEC09-T14N-R09W
AMC 362074	KIM-5	4166	92			SEC09-T14N-R09W
AMC 362075	KIM-6	4166	93			SEC09-T14N-R09W
AMC 362076	KIM-7	4166	94			SEC09-T14N-R09W
AMC 362077	KIM-8	4166	95			SEC09-T14N-R09W
AMC 362078	KIM-9	4166	96			SEC09-T14N-R09W
AMC 362079	KIM-10	4166	97			SEC09-T14N-R09W
AMC 362080	KIM-11	4166	98			SEC09-T14N-R09W
AMC 362081	KIM-12	4166	99			SEC09-T14N-R09W
AMC 362082	KIM-13	4166	100			SEC09-T14N-R09W
AMC 362083	KIM-14	4166	101			SEC09-T14N-R09W
AMC 362084	KIM-15	4166	102			SEC09-T14N-R09W
AMC 362085	KIM-16	4166	103			SEC09-T14N-R09W
AMC 362086	KIM-17	4166	104			SEC08-T14N-R09W
AMC 362087	KIM-18	4166	105			SEC08-T14N-R09W
AMC 362088	KIM-19	4166	106			SEC08-T14N-R09W
AMC 362089	KIM-20	4166	107			SEC08-T14N-R09W
AMC 362090	KIM-21	4166	108			SEC08-T14N-R09W
AMC 362093	KIM-24	4166	111			SEC08-T14N-R09W
AMC 362094	KIM-25	4166	112			SEC08-T14N-R09W
AMC 362095	KIM-26	4166	113			SEC08-T14N-R09W

Date: 3/31/2014

Page 15

RECEIVED
 M AZ STATE OFFICE
 2014 AUG 11 P 1: 20
 PHOENIX, ARIZONA

EXHIBIT A

County: Yavapai

State: AZ

Original Recording

Amended Recording

<u>BLM Serial #</u>	<u>Claim Name</u>	<u>Original Recording</u>		<u>Amended Recording</u>		<u>Location</u>
		<u>Recording #</u>	<u>Page #</u>	<u>Recording #</u>	<u>Page #</u>	
AMC 362096	KIM-27	4166	114			SEC08-T14N-R09W
AMC 362097	KIM-28	4166	115			SEC08-T14N-R09W
AMC 362100	KIM-31	4166	118			SEC09-T14N-R09W
AMC 362101	KIM-32	4166	119			SEC09-T14N-R09W
AMC 362102	KIM-33	4166	120			SEC09-T14N-R09W
AMC 364582	WP-1	4214	518			SEC08-T14N-R09W
AMC 364583	WP-2	4214	519			SEC08-T14N-R09W
AMC 364584	WP-3	4214	520			SEC08-T14N-R09W
AMC 364585	WP-4	4214	521			SEC08-T14N-R09W
AMC 364586	WP-5	4214	522			SEC08-T14N-R09W
AMC 364587	WP-6	4214	523			SEC08-T14N-R09W
AMC 364588	WP-7	4214	524			SEC08-T14N-R09W
AMC 364595	WP-14	4214	531			SEC08-T14N-R09W
AMC 364597	WP-16	4214	533			SEC08-T14N-R09W
AMC 366984	WP-25	4302	836			SEC08-T14N-R09W
AMC 366987	WP-28	4302	839			SEC08-T14N-R09W
AMC 397200	LTB-7	4680	541			SEC08-T14N-R09W
AMC 397202	LTB-9	4680	543			SEC08-T14N-R09W
AMC 397204	LTB-11	4680	545			SEC08-T14N-R09W
AMC 397205	LTB-12	4680	546			SEC08-T14N-R09W
AMC 397206	LTB-13	4680	547			SEC08-T14N-R09W
AMC 397207	LTB-14	4680	548			SEC08-T14N-R09W
AMC 397208	LTB-15	4680	549			SEC08-T14N-R09W
AMC 397209	LTB-16	4680	550			SEC08-T14N-R09W
AMC 397210	LTB-17	4680	551			SEC08-T14N-R09W
AMC 397214	LTB-21	4680	555			SEC17-T14N-R09W
AMC 397220	LTB-27	4680	561			SEC17-T14N-R09W
AMC 403441	PMB 1	4781	486			SEC17-T14N-R09W
AMC 403442	PMB 2	4781	487			SEC17-T14N-R09W
AMC 403443	PMB 3	4781	488			SEC17-T14N-R09W
AMC 403444	PMB 4	4781	489			SEC17-T14N-R09W
AMC 403445	PMB 5	4781	490			SEC17-T14N-R09W
AMC 403446	PMB 6	4781	491			SEC17-T14N-R09W
AMC 403447	PMB 7	4781	492			SEC17-T14N-R09W
AMC 403448	PMB 8	4781	493			SEC17-T14N-R09W
AMC 403450	PMB 10	4781	495			SEC17-T14N-R09W
AMC 403451	PMB 11	4781	496			SEC17-T14N-R09W
AMC 403452	PMB 12	4781	497			SEC17-T14N-R09W

Date: 3/31/2014

Page 16

RECEIVED
 CLM AZ STATE OFFICE
 2014 AUG 11 P 1:21
 PHOENIX, ARIZONA

EXHIBIT A

County: Yavapai

State: AZ

Original Recording

Amended Recording

<u>BLM Serial #</u>	<u>Claim Name</u>	<u>Original Recording</u>		<u>Amended Recording</u>		<u>Location</u>
		<u>Recording #</u>	<u>Page #</u>	<u>Recording #</u>	<u>Page #</u>	
AMC 403453	PMB 13	4781	498			SEC17-T14N-R09W
AMC 403454	PMB 14	4781	499			SEC17-T14N-R09W
AMC 403455	PMB 15	4781	500			SEC17-T14N-R09W
AMC 403456	PMB 16	4781	501			SEC17-T14N-R09W
AMC 403457	PMB 17	4781	502			SEC17-T14N-R09W
AMC 403458	PMB 18	4781	503			SEC17-T14N-R09W
AMC 403459	PMB 19	4781	504			SEC17-T14N-R09W
AMC 403460	PMB 20	4781	505			SEC17-T14N-R09W
AMC 403461	PMB 21	4781	506			SEC17-T14N-R09W
AMC 403464	PMB 24	4781	509			SEC17-T14N-R09W
AMC 403465	PMB 25	4781	510			SEC17-T14N-R09W
AMC 403466	PMB 26	4781	511			SEC17-T14N-R09W
AMC 403467	PMB 27	4781	512			SEC17-T14N-R09W
AMC 403468	PMB 28	4781	513			SEC17-T14N-R09W
AMC 403469	PMB 29	4781	514			SEC17-T14N-R09W
AMC 403470	PMB 30	4781	515			SEC17-T14N-R09W
AMC 403471	PMB 31	4781	516			SEC17-T14N-R09W
AMC 403472	PMB 32	4781	517			SEC17-T14N-R09W
AMC 403477	PMB 37	4781	522			SEC17-T14N-R09W
AMC 403478	PMB 38	4781	523			SEC17-T14N-R09W
AMC 403479	PMB 39	4781	524			SEC17-T14N-R09W
AMC 403480	PMB 40	4781	525			SEC17-T14N-R09W
AMC 403481	PMB 41	4781	526			SEC17-T14N-R09W
AMC 403485	PMB 45	4781	530			SEC17-T14N-R09W
AMC 403486	PMB 46	4781	531			SEC17-T14N-R09W
AMC 403487	PMB 47	4781	532			SEC17-T14N-R09W
AMC 413793	MPC 1	4861	238			SEC16-T14N-R09W
AMC 413794	MPC 2	4861	239			SEC16-T14N-R09W
AMC 413795	MPC 3	4861	240			SEC16-T14N-R09W
AMC 413796	MPC 4	4861	241			SEC16-T14N-R09W
AMC 413797	MPC 5	4861	242			SEC16-T14N-R09W
AMC 413798	MPC 6	4861	243			SEC16-T14N-R09W
AMC 413799	MPC 7	4861	244			SEC16-T14N-R09W
AMC 413800	MPC 8	4861	245			SEC16-T14N-R09W
AMC 413801	MPC 9	4861	246			SEC16-T14N-R09W
AMC 413802	MPC 10	4861	247			SEC16-T14N-R09W
AMC 413803	MPC 11	4861	248			SEC16-T14N-R09W
AMC 413804	MPC 12	4861	249			SEC16-T14N-R09W

Date: 3/31/2014

Page 17

RECEIVED
BLM AZ STATE OFFICE
PHOENIX, ARIZONA
2014 AUG 11 P 1:21

EXHIBIT A

County: Yavapai

State: AZ

<u>BLM Serial #</u>	<u>Claim Name</u>	<u>Original Recording</u>		<u>Amended Recording</u>		<u>Location</u>
		<u>Recording #</u>	<u>Page #</u>	<u>Recording #</u>	<u>Page #</u>	
AMC 413805	MPC 13	4861	250			SEC16-T14N-R09W
AMC 413806	MPC 14	4861	251			SEC16-T14N-R09W
AMC 413807	MPC 15	4861	252			SEC16-T14N-R09W
AMC 413808	MPC 16	4861	253			SEC16-T14N-R09W
AMC 413809	MPC 17	4861	254			SEC16-T14N-R09W
AMC 413810	MPC 18	4861	255			SEC16-T14N-R09W
AMC 413811	MPC 19	4861	256			SEC16-T14N-R09W
AMC 413812	MPC 20	4861	257			SEC16-T14N-R09W
AMC 413813	MPC 21	4861	258			SEC16-T14N-R09W
AMC 413814	MPC 22	4861	259			SEC16-T14N-R09W
AMC 413815	MPC 23	4861	260			SEC16-T14N-R09W
AMC 413816	MPC 24	4861	261			SEC16-T14N-R09W
AMC 413817	MPC 25	4861	262			SEC16-T14N-R09W
AMC 413818	MPC 26	4861	263			SEC16-T14N-R09W
AMC 413819	MPC 27	4861	264			SEC16-T14N-R09W
AMC 413820	MPC 28	4861	265			SEC16-T14N-R09W
AMC 413821	MPC 29	4861	266			SEC16-T14N-R09W
AMC 413822	MPC 30	4861	267			SEC16-T14N-R09W
AMC 413823	MPC 31	4861	268			SEC16-T14N-R09W
AMC 413824	MPC 32	4861	269			SEC16-T14N-R09W
AMC 413825	MPC 33	4861	270			SEC16-T14N-R09W
AMC 413826	MPC 34	4861	271			SEC16-T14N-R09W
AMC 413827	MPC 35	4861	272			SEC16-T14N-R09W
AMC 413828	MPC 36	4861	273			SEC16-T14N-R09W
AMC 413829	MPC 37	4861	274			SEC16-T14N-R09W
AMC 413830	MPC 38	4861	275			SEC16-T14N-R09W
AMC 413831	MPC 39	4861	276			SEC16-T14N-R09W
AMC 413832	MPC 40	4861	277			SEC16-T14N-R09W
AMC 413833	MPC 41	4861	278			SEC16-T14N-R09W
AMC 413834	MPC 42	4861	279			SEC16-T14N-R09W
AMC 413835	MPC 43	4861	280			SEC16-T14N-R09W
AMC 413836	MPC 44	4861	281			SEC16-T14N-R09W
AMC 413837	MPC 45	4861	282			SEC16-T14N-R09W
AMC 413838	MPC 46	4861	283			SEC16-T14N-R09W
AMC 413839	MPC 47	4861	284			SEC16-T14N-R09W
AMC 413840	MPC 48	4861	285			SEC16-T14N-R09W
AMC 413841	MPC 49	4861	286			SEC16-T14N-R09W
AMC 413842	MPC 50	4861	287			SEC16-T14N-R09W

Date: 3/31/2014

Page 18

RECEIVED
BLM AZ STATE OFFICE
2014 AUG 11 P 1:21
PHOENIX, ARIZONA

EXHIBIT A

County: Yavapai

State: AZ

<u>BLM Serial #</u>	<u>Claim Name</u>	<u>Original Recording</u>		<u>Amended Recording</u>		<u>Location</u>
		<u>Recording #</u>	<u>Page #</u>	<u>Recording #</u>	<u>Page #</u>	
AMC 413843	MPC 51	4861	288			SEC16-T14N-R09W
AMC 413844	MPC 52	4861	289			SEC16-T14N-R09W
AMC 413845	MPC 53	4861	290			SEC16-T14N-R09W
AMC 413846	MPC 54	4861	291			SEC16-T14N-R09W
AMC 413847	MPC 55	4861	292			SEC16-T14N-R09W
AMC 413848	MPC 56	4861	293			SEC16-T14N-R09W
AMC 413849	MPC 57	4861	294			SEC16-T14N-R09W
AMC 413850	MPC 58	4861	295			SEC16-T14N-R09W
AMC 413851	MPC 59	4861	296			SEC16-T14N-R09W
AMC 413852	MPC 60	4861	297			SEC16-T14N-R09W
AMC 413853	MPC 61	4861	298			SEC16-T14N-R09W
AMC 413854	MPC 62	4861	299			SEC16-T14N-R09W
AMC 413855	MPC 63	4861	300			SEC16-T14N-R09W
AMC 413856	MPC 64	4861	301			SEC16-T14N-R09W
AMC 413857	MPC 65	4861	302			SEC16-T14N-R09W
AMC 413858	MPC 66	4861	303			SEC16-T14N-R09W
AMC 413859	MPC 67	4861	304			SEC16-T14N-R09W
AMC 413860	MPC 68	4861	305			SEC16-T14N-R09W
AMC 413861	MPC 69	4861	306			SEC16-T14N-R09W
AMC 413862	MPC 70	4861	307			SEC16-T14N-R09W
AMC 413863	MPC 71	4861	308			SEC16-T14N-R09W
AMC 413864	MPC 72	4861	309			SEC16-T14N-R09W
AMC 413865	MPC 73	4861	310			SEC16-T14N-R09W
AMC 413866	MPC 74	4861	311			SEC16-T14N-R09W
AMC 413867	MPC 75	4861	312			SEC16-T14N-R09W
AMC 413868	MPC 76	4861	313			SEC16-T14N-R09W
AMC 413869	MPC 77	4861	314			SEC16-T14N-R09W
AMC 413870	MPC 78	4861	315			SEC16-T14N-R09W
AMC 413871	MPC 79	4861	316			SEC16-T14N-R09W
AMC 413872	MPC 80	4861	317			SEC16-T14N-R09W
AMC 413873	MPC 81	4861	318			SEC16-T14N-R09W
AMC 413874	MPC 82	4861	319			SEC16-T14N-R09W
AMC 413875	MPC 83	4861	320			SEC16-T14N-R09W
AMC 413876	MPC 84	4861	321			SEC16-T14N-R09W
AMC 413877	MPC 85	4861	322			SEC16-T14N-R09W
AMC 413878	MPC 86	4861	323			SEC16-T14N-R09W
AMC 413879	MPC 87	4861	324			SEC16-T14N-R09W
AMC 413880	MPC 88	4861	325			SEC16-T14N-R09W

Date: 3/31/2014

Page 19

RECEIVED
BLM AZ STATE OFFICE
2014 AUG 11 P 1:21
PHOENIX, ARIZONA

EXHIBIT A

County: Yavapai

State: AZ

<u>BLM Serial #</u>	<u>Claim Name</u>	<u>Original Recording</u>		<u>Amended Recording</u>		<u>Location</u>
		<u>Recording #</u>	<u>Page #</u>	<u>Recording #</u>	<u>Page #</u>	
AMC 413881	MPC 89	4861	326			SEC16-T14N-R09W
AMC 413882	MPC 90	4861	327			SEC16-T14N-R09W
AMC 413883	MPC 91	4861	328			SEC16-T14N-R09W
AMC 413884	MPC 92	4861	329			SEC16-T14N-R09W
AMC 413885	MPC 93	4861	330			SEC16-T14N-R09W
AMC 413886	MPC 94	4861	331			SEC16-T14N-R09W
AMC 413887	MPC 95	4861	332			SEC16-T14N-R09W
AMC 413888	MPC 96	4861	333			SEC16-T14N-R09W
AMC 413889	MPC 97	4861	334			SEC16-T14N-R09W
AMC 413890	MPC 98	4861	335			SEC16-T14N-R09W
AMC 413891	MPC 99	4861	336			SEC16-T14N-R09W
AMC 413892	MPC 100	4861	337			SEC16-T14N-R09W
AMC 413893	MPC 101	4861	338			SEC16-T14N-R09W
AMC 413894	MPC 102	4861	339			SEC16-T14N-R09W
AMC 413895	MPC 103	4861	340			SEC16-T14N-R09W
AMC 413896	MPC 104	4861	341			SEC16-T14N-R09W
AMC 413897	MPC 105	4861	342			SEC16-T14N-R09W
AMC 413898	MPC 106	4861	343			SEC16-T14N-R09W
AMC 413899	MPC 107	4861	344			SEC16-T14N-R09W
AMC 413900	MPC 108	4861	345			SEC16-T14N-R09W
AMC 413901	MPC 109	4861	346			SEC16-T14N-R09W
AMC 413902	MPC 110	4861	347			SEC16-T14N-R09W
AMC 413903	MPC 111	4861	348			SEC16-T14N-R09W
AMC 413904	MPC 112	4861	349			SEC16-T14N-R09W
AMC 413905	MPC 113	4861	350			SEC16-T14N-R09W
AMC 413906	MPC 114	4861	351			SEC16-T14N-R09W
AMC 413907	MPC 115	4861	352			SEC16-T14N-R09W
AMC 413908	MPC 116	4861	353			SEC16-T14N-R09W
AMC 413909	MPC 117	4861	354			SEC16-T14N-R09W
AMC 413910	MPC 118	4861	355			SEC16-T14N-R09W
AMC 413911	MPC 119	4861	356			SEC16-T14N-R09W
AMC 413912	MPC 120	4861	357			SEC16-T14N-R09W
AMC 413913	MPC 121	4861	358			SEC16-T14N-R09W
AMC 413914	MPC 122	4861	359			SEC16-T14N-R09W
AMC 413915	MPC 123	4861	360			SEC16-T14N-R09W
AMC 413916	MPC 124	4861	361			SEC16-T14N-R09W
AMC 413917	MPC 125	4861	362			SEC16-T14N-R09W
AMC 413918	MPC 126	4861	363			SEC16-T14N-R09W

Date: 3/31/2014

Page 20

RECEIVED
BLM AZ STATE OFFICE
2014 AUG 11 P 1:21
PHOENIX, ARIZONA

EXHIBIT A

County: Yavapai

State: AZ

Original Recording

Amended Recording

BLM Serial #	Claim Name	Original Recording		Amended Recording		Location
		Recording #	Page #	Recording #	Page #	
AMC 418739	Cowboy Wash-16	4924	196			SEC26-T14N-R09W
AMC 418740	Cowboy Wash-17	4924	197			SEC26-T14N-R09W
AMC 418741	Cowboy Wash-18	4924	198			SEC26-T14N-R09W
AMC 418766	Cowboy Wash-43	4924	223			SEC26-T14N-R09W
AMC 418767	Cowboy Wash-44	4924	224			SEC26-T14N-R09W
AMC 418768	Cowboy Wash-45	4924	225			SEC26-T14N-R09W
AMC 418824	GAP-1	4924	97			SEC09-T14N-R09W
AMC 418825	GAP-2	4924	98			SEC09-T14N-R09W
AMC 418826	GAP-3	4924	99			SEC09-T14N-R09W
AMC 418827	GAP-4	4924	100			SEC09-T14N-R09W
AMC 418933	Miller Mountain-26	4924	306			SEC27-T14N-R09W
AMC 418934	Miller Mountain-27	4924	307			SEC27-T14N-R09W
AMC 418935	Miller Mountain-28	4924	308			SEC27-T14N-R09W
AMC 418936	Miller Mountain-29	4924	309			SEC27-T14N-R09W
AMC 418937	Miller Mountain-30	4924	310			SEC27-T14N-R09W
AMC 418938	Miller Mountain-31	4924	311			SEC27-T14N-R09W
AMC 418939	Miller Mountain-32	4924	312			SEC27-T14N-R09W
AMC 418940	Miller Mountain-33	4924	313			SEC27-T14N-R09W
AMC 418941	Miller Mountain-34	4924	314			SEC27-T14N-R09W
AMC 418942	Miller Mountain-35	4924	315			SEC27-T14N-R09W
AMC 418963	Miller Mountain-56	4924	336			SEC27-T14N-R09W
AMC 418964	Miller Mountain-57	4924	337			SEC27-T14N-R09W
AMC 418965	Miller Mountain-58	4924	338			SEC27-T14N-R09W
AMC 418966	Miller Mountain-59	4924	339			SEC27-T14N-R09W
AMC 418967	Miller Mountain-60	4924	340			SEC27-T14N-R09W
AMC 422704	RPC-001	4951	109			SEC30-T14.5N-R08W
AMC 422705	RPC-002	4951	110			SEC30-T14.5N-R08W
AMC 422706	RPC-003	4951	111			SEC30-T14.5N-R08W
AMC 422707	RPC-004	4951	112			SEC30-T14.5N-R08W
AMC 422708	RPC-005	4951	113			SEC30-T14.5N-R08W
AMC 422709	RPC-006	4951	114			SEC30-T14.5N-R08W
AMC 422710	RPC-007	4951	115			SEC30-T14.5N-R08W
AMC 422711	RPC-008	4951	116			SEC30-T14.5N-R08W
AMC 422712	RPC-009	4951	117			SEC30-T14.5N-R08W
AMC 422713	RPC-010	4951	118			SEC30-T14.5N-R08W
AMC 422714	RPC-011	4951	119			SEC30-T14.5N-R08W
AMC 422715	RPC-012	4951	120			SEC30-T14.5N-R08W
AMC 422716	RPC-013	4951	121			SEC30-T14.5N-R08W

Date: 3/31/2014

Page 21

RECEIVED
 BLM AZ STATE OFFICE
 PHOENIX, ARIZONA
 2014 AUG 11 P 1:21

EXHIBIT A

County: Yavapai

State: AZ

BLM Serial #	Claim Name	Original Recording		Amended Recording		Location
		Recording #	Page #	Recording #	Page #	
AMC 422717	RPC-014	4951	122			SEC30-T14.5N-R08W
AMC 422718	RPC-015	4951	123			SEC30-T14.5N-R08W
AMC 422719	RPC-016	4951	124			SEC30-T14.5N-R08W
AMC 422720	RPC-017	4951	125			SEC30-T14.5N-R08W
AMC 422721	RPC-018	4951	126			SEC30-T14.5N-R08W
AMC 422722	RPC-019	4951	127			SEC30-T14.5N-R08W
AMC 422723	RPC-020	4951	128			SEC30-T14.5N-R08W
AMC 422724	RPC-021	4951	129			SEC30-T14.5N-R08W
AMC 422725	RPC-022	4951	130			SEC30-T14.5N-R08W
AMC 422726	RPC-023	4951	131			SEC30-T14.5N-R08W
AMC 422727	RPC-024	4951	132			SEC30-T14.5N-R08W
AMC 422728	RPC-025	4951	133			SEC30-T14.5N-R08W
AMC 422729	RPC-026	4951	134			SEC30-T14.5N-R08W
AMC 422730	RPC-027	4951	135			SEC30-T14.5N-R08W
AMC 422731	RPC-028	4951	136			SEC30-T14.5N-R08W
AMC 422732	RPC-029	4951	137			SEC30-T14.5N-R08W
AMC 422733	RPC-030	4951	138			SEC30-T14.5N-R08W
AMC 422734	RPC-031	4951	139			SEC30-T14.5N-R08W
AMC 422735	RPC-032	4951	140			SEC30-T14.5N-R08W
AMC 422736	RPC-033	4951	141			SEC30-T14.5N-R08W
AMC 422737	RPC-034	4951	142			SEC30-T14.5N-R08W
AMC 422738	RPC-035	4951	143			SEC30-T14.5N-R08W
AMC 422739	RPC-036	4951	144			SEC30-T14.5N-R08W
AMC 422740	PB-037	4951	145			SEC23-T15N-R09W
AMC 422741	PB-038	4951	146			SEC23-T15N-R09W
AMC 422742	PB-039	4951	147			SEC23-T15N-R09W
AMC 422743	PB-040	4951	148			SEC23-T15N-R09W
AMC 422744	PB-041	4951	149			SEC23-T15N-R09W
AMC 422745	PB-042	4951	150			SEC23-T15N-R09W
AMC 422746	PB-043	4951	151			SEC23-T15N-R09W
AMC 422747	PB-044	4951	152			SEC23-T15N-R09W
AMC 422748	PB-045	4951	153			SEC23-T15N-R09W
AMC 422749	PB-046	4951	154			SEC23-T15N-R09W
AMC 422750	PB-047	4951	155			SEC23-T15N-R09W
AMC 422751	PB-048	4951	156			SEC23-T15N-R09W
AMC 422752	PB-049	4951	157			SEC23-T15N-R09W
AMC 422753	PB-001	4951	158			SEC24-T15N-R09W
AMC 422754	PB-002	4951	159			SEC24-T15N-R09W

Date: 3/31/2014

Page 22

RECEIVED
 PLM AZ STATE OFFICE
 2014 AUG 11 P 1: 21
 PHOENIX, ARIZONA

EXHIBIT A

County: Yavapai

State: AZ

Original Recording

Amended Recording

<u>BLM Serial #</u>	<u>Claim Name</u>	<u>Original Recording</u>		<u>Amended Recording</u>		<u>Location</u>
		<u>Recording #</u>	<u>Page #</u>	<u>Recording #</u>	<u>Page #</u>	
AMC 422755	PB-003	4951	160			SEC24-T15N-R09W
AMC 422756	PB-004	4951	161			SEC24-T15N-R09W
AMC 422757	PB-005	4951	162			SEC24-T15N-R09W
AMC 422758	PB-006	4951	163			SEC24-T15N-R09W
AMC 422759	PB-007	4951	164			SEC24-T15N-R09W
AMC 422760	PB-008	4951	165			SEC24-T15N-R09W
AMC 422761	PB-009	4951	166			SEC24-T15N-R09W
AMC 422762	PB-010	4951	167			SEC24-T15N-R09W
AMC 422763	PB-011	4951	168			SEC24-T15N-R09W
AMC 422764	PB-012	4951	169			SEC24-T15N-R09W
AMC 422765	PB-013	4951	170			SEC24-T15N-R09W
AMC 422766	PB-014	4951	171			SEC24-T15N-R09W
AMC 422767	PB-015	4951	172			SEC24-T15N-R09W
AMC 422768	PB-016	4951	173			SEC24-T15N-R09W
AMC 422769	PB-017	4951	174			SEC24-T15N-R09W
AMC 422770	PB-018	4951	175			SEC24-T15N-R09W
AMC 422771	PB-019	4951	176			SEC24-T15N-R09W
AMC 422772	PB-020	4951	177			SEC24-T15N-R09W
AMC 422773	PB-021	4951	178			SEC24-T15N-R09W
AMC 422774	PB-022	4951	179			SEC24-T15N-R09W
AMC 422775	PB-023	4951	180			SEC24-T15N-R09W
AMC 422776	PB-024	4951	181			SEC24-T15N-R09W
AMC 422777	PB-025	4951	182			SEC24-T15N-R09W
AMC 422778	PB-026	4951	183			SEC24-T15N-R09W
AMC 422779	PB-027	4951	184			SEC24-T15N-R09W
AMC 422780	PB-028	4951	185			SEC24-T15N-R09W
AMC 422781	PB-029	4951	186			SEC24-T15N-R09W
AMC 422782	PB-030	4951	187			SEC24-T15N-R09W
AMC 422783	PB-031	4951	188			SEC24-T15N-R09W
AMC 422784	PB-032	4951	189			SEC24-T15N-R09W
AMC 422785	PB-033	4951	190			SEC24-T15N-R09W
AMC 422786	PB-034	4951	191			SEC24-T15N-R09W
AMC 422787	PB-035	4951	192			SEC24-T15N-R09W
AMC 422788	PB-036	4951	193			SEC24-T15N-R09W
AMC 423218	BULL-001	4960	17			SEC08-T14N-R09W
AMC 423219	BULL-002	4960	18			SEC08-T14N-R09W
AMC 423220	BULL-003	4960	19			SEC08-T14N-R09W
AMC 423221	BULL-004	4960	20			SEC08-T14N-R09W

Date: 3/31/2014

Page 23

RECEIVED
BLM AZ STATE OFFICE
PHOENIX, ARIZONA
2014 AUG 11 P 1:21

EXHIBIT A

County: Yavapai

State: AZ

BLM Serial #	Claim Name	Original Recording		Amended Recording		Location
		Recording #	Page #	Recording #	Page #	
AMC 423222	BULL-005	4960	21			SEC08-T14N-R09W
AMC 423223	BULL-006	4960	22			SEC08-T14N-R09W
AMC 423224	BULL-007	4960	23			SEC08-T14N-R09W
AMC 423225	BULL-008	4960	24			SEC08-T14N-R09W
AMC 423226	BULL-009	4960	25			SEC08-T14N-R09W
AMC 423227	BULL-010	4960	26			SEC08-T14N-R09W
AMC 423228	BULL-011	4960	27			SEC08-T14N-R09W
AMC 423229	BULL-012	4960	28			SEC08-T14N-R09W
AMC 423230	BULL-013	4960	29			SEC08-T14N-R09W
AMC 423231	BULL-014	4960	30			SEC08-T14N-R09W
AMC 423232	BULL-015	4960	31			SEC08-T14N-R09W
AMC 423233	BULL-016	4960	32			SEC08-T14N-R09W
AMC 423234	BULL-017	4960	33			SEC08-T14N-R09W
AMC 423235	BULL-018	4960	34			SEC08-T14N-R09W
AMC 423236	BULL-019	4960	35			SEC08-T14N-R09W
AMC 423237	BULL-020	4960	36			SEC08-T14N-R09W
AMC 423238	BULL-021	4960	37			SEC08-T14N-R09W
AMC 423239	BULL-022	4960	38			SEC08-T14N-R09W
AMC 423240	BULL-023	4960	39			SEC08-T14N-R09W
AMC 423241	BULL-024	4960	40			SEC08-T14N-R09W
AMC 423242	BULL-025	4960	41			SEC08-T14N-R09W
AMC 423243	BULL-026	4960	42			SEC08-T14N-R09W
AMC 423244	BULL-027	4960	43			SEC08-T14N-R09W
AMC 423245	BULL-028	4960	44			SEC17-T14N-R09W
AMC 423246	BULL-029	4960	45			SEC17-T14N-R09W
AMC 423247	BULL-030	4960	46			SEC17-T14N-R09W
AMC 423248	BULL-031	4960	47			SEC17-T14N-R09W
AMC 423249	BULL-032	4960	48			SEC17-T14N-R09W
AMC 423250	BULL-033	4960	49			SEC17-T14N-R09W
AMC 423251	BULL-034	4960	50			SEC17-T14N-R09W
AMC 423252	BULL-035	4960	51			SEC17-T14N-R09W
AMC 423253	BULL-036	4960	52			SEC17-T14N-R09W
AMC 423254	BULL-037	4960	53			SEC17-T14N-R09W
AMC 423255	BULL-038	4960	54			SEC17-T14N-R09W
AMC 423256	BULL-039	4960	55			SEC17-T14N-R09W
AMC 423257	BULL-040	4960	56			SEC17-T14N-R09W
AMC 423258	BULL-041	4960	57			SEC17-T14N-R09W
AMC 423259	BULL-042	4960	58			SEC17-T14N-R09W

Date: 3/31/2014

Page 24

RECEIVED
 TLM AZ STATE OFFICE
 2014 AUG 11 P 1:21
 PHOENIX, ARIZONA

EXHIBIT A

County: Yavapai

State: AZ

<u>BLM Serial #</u>	<u>Claim Name</u>	<u>Original Recording</u>		<u>Amended Recording</u>		<u>Location</u>
		<u>Recording #</u>	<u>Page #</u>	<u>Recording #</u>	<u>Page #</u>	
AMC 423260	BULL-043	4960	59			SEC17-T14N-R09W
AMC 423261	BULL-044	4960	60			SEC17-T14N-R09W
AMC 423262	BULL-045	4960	61			SEC17-T14N-R09W
AMC 423263	BULL-046	4960	62			SEC17-T14N-R09W
AMC 423264	BULL-047	4960	63			SEC17-T14N-R09W
AMC 423265	BULL-048	4960	64			SEC17-T14N-R09W
AMC 423266	BULL-049	4960	65			SEC17-T14N-R09W
AMC 423267	BULL-050	4960	66			SEC17-T14N-R09W
AMC 423268	BULL-051	4960	67			SEC17-T14N-R09W
AMC 423269	BULL-052	4960	68			SEC17-T14N-R09W
AMC 423270	BULL-053	4960	69			SEC17-T14N-R09W
AMC 423271	BULL-054	4960	70			SEC17-T14N-R09W
AMC 423272	BULL-055	4960	71			SEC17-T14N-R09W
AMC 423273	BULL-056	4960	72			SEC17-T14N-R09W
AMC 423274	BULL-057	4960	73			SEC17-T14N-R09W
AMC 423275	BULL-058	4960	74			SEC17-T14N-R09W
AMC 423276	BULL-059	4960	75			SEC17-T14N-R09W
AMC 423277	BULL-060	4960	76			SEC17-T14N-R09W
AMC 423278	BULL-061	4960	77			SEC17-T14N-R09W
AMC 423279	BULL-062	4960	78			SEC17-T14N-R09W
AMC 423280	BULL-063	4960	79			SEC17-T14N-R09W
AMC 423281	BULL-064	4960	80			SEC17-T14N-R09W
AMC 423282	BULL-065	4960	81			SEC17-T14N-R09W
AMC 423283	BULL-066	4960	82			SEC17-T14N-R09W
AMC 423284	BULL-067	4960	83			SEC17-T14N-R09W
AMC 423285	BULL-068	4960	84			SEC17-T14N-R09W
AMC 423286	BULL-069	4960	85			SEC17-T14N-R09W
AMC 423287	BULL-070	4960	86			SEC17-T14N-R09W
AMC 423288	BULL-071	4960	87			SEC17-T14N-R09W
AMC 423289	BULL-072	4960	88			SEC17-T14N-R09W
AMC 423290	BULL-073	4960	89			SEC17-T14N-R09W
AMC 423291	BULL-074	4960	90			SEC17-T14N-R09W
AMC 423292	BULL-075	4960	91			SEC17-T14N-R09W
AMC 423293	BULL-076	4960	92			SEC17-T14N-R09W
AMC 423294	BULL-077	4960	93			SEC17-T14N-R09W
AMC 423295	BULL-078	4960	94			SEC17-T14N-R09W
AMC 423296	BULL-079	4960	95			SEC17-T14N-R09W
AMC 423297	BULL-080	4960	96			SEC17-T14N-R09W

Date: 3/31/2014

Page 25

RECEIVED
 BLM AZ STATE OFFICE
 2014 AUG 11 P 1:21
 PHOENIX, ARIZONA

EXHIBIT A

County: Yavapai

State: AZ

BLM Serial #	Claim Name	Original Recording		Amended Recording		Location
		Recording #	Page #	Recording #	Page #	
AMC 423298	BULL-081	4960	97			SEC17-T14N-R09W
AMC 423299	BULL-082	4960	98			SEC17-T14N-R09W
AMC 423300	BULL-083	4960	99			SEC17-T14N-R09W
AMC 423301	BULL-084	4960	100			SEC17-T14N-R09W
AMC 423302	BULL-085	4960	101			SEC17-T14N-R09W
AMC 423303	BULL-086	4960	102			SEC17-T14N-R09W
AMC 423304	BULL-087	4960	103			SEC17-T14N-R09W
AMC 423305	BULL-088	4960	104			SEC17-T14N-R09W
AMC 423306	BULL-089	4960	105			SEC17-T14N-R09W
AMC 423307	BULL-090	4960	106			SEC17-T14N-R09W
AMC 423308	BULL-091	4960	107			SEC17-T14N-R09W
AMC 423309	BULL-092	4960	108			SEC17-T14N-R09W
AMC 423310	BULL-093	4960	109			SEC17-T14N-R09W
AMC 423311	BULL-094	4960	110			SEC17-T14N-R09W
AMC 423312	BULL-095	4960	111			SEC17-T14N-R09W
AMC 423313	STEP-001	4960	112			SEC07-T14N-R09W
AMC 423314	STEP-002	4960	113			SEC07-T14N-R09W
AMC 423315	STEP-003	4960	114			SEC07-T14N-R09W
AMC 423316	STEP-004	4960	115			SEC07-T14N-R09W
AMC 423317	STEP-005	4960	116			SEC07-T14N-R09W
AMC 423318	STEP-006	4960	117			SEC07-T14N-R09W
AMC 423319	STEP-007	4960	118			SEC07-T14N-R09W
AMC 423320	STEP-008	4960	119			SEC07-T14N-R09W
AMC 423321	STEP-009	4960	120			SEC07-T14N-R09W
AMC 423322	STEP-010	4960	121			SEC07-T14N-R09W
AMC 423323	STEP-011	4960	122			SEC08-T14N-R09W
AMC 423324	STEP-012	4960	123			SEC08-T14N-R09W
AMC 423325	STEP-013	4960	124			SEC08-T14N-R09W
AMC 423326	STEP-014	4960	125			SEC08-T14N-R09W
AMC 423327	STEP-015	4960	126			SEC08-T14N-R09W
AMC 423328	STEP-016	4960	127			SEC08-T14N-R09W
AMC 423329	STEP-017	4960	128			SEC08-T14N-R09W
AMC 423330	STEP-018	4960	129			SEC08-T14N-R09W
AMC 423331	STEP-019	4960	130			SEC08-T14N-R09W
AMC 423332	STEP-020	4960	131			SEC08-T14N-R09W
AMC 423333	STEP-021	4960	132			SEC08-T14N-R09W
AMC 423334	STEP-022	4960	133			SEC08-T14N-R09W
AMC 423335	STEP-023	4960	134			SEC08-T14N-R09W

Date: 3/31/2014

Page 26

PHOENIX, ARIZONA

2014 AUG 11 P 1:21

RECEIVED
BLM AZ STATE OFFICE

EXHIBIT A

County: Yavapai

State: AZ

BLM Serial #	Claim Name	Original Recording		Amended Recording		Location
		Recording #	Page #	Recording #	Page #	
AMC 423336	STEP-024	4960	135			SEC08-T14N-R09W
AMC 423337	STEP-025	4960	136			SEC08-T14N-R09W
AMC 423338	STEP-026	4960	137			SEC08-T14N-R09W
AMC 423339	STEP-027	4960	138			SEC17-T14N-R09W
AMC 423340	STEP-028	4960	139			SEC17-T14N-R09W
AMC 423341	STEP-029	4960	140			SEC17-T14N-R09W
AMC 423342	STEP-030	4960	141			SEC17-T14N-R09W
AMC 423343	STEP-031	4960	142			SEC17-T14N-R09W
AMC 423344	STEP-032	4960	143			SEC17-T14N-R09W
AMC 423345	STEP-033	4960	144			SEC08-T14N-R09W
AMC 423346	STEP-034	4960	145			SEC08-T14N-R09W
AMC 423347	STEP-035	4960	146			SEC08-T14N-R09W
AMC 423348	STEP-036	4960	147			SEC08-T14N-R09W
AMC 423349	STEP-037	4960	148			SEC08-T14N-R09W
AMC 423350	STEP-038	4960	149			SEC08-T14N-R09W
AMC 423351	STEP-039	4960	150			SEC17-T14N-R09W
AMC 423352	STEP-040	4960	151			SEC17-T14N-R09W
AMC 423353	STEP-041	4960	152			SEC17-T14N-R09W
AMC 423354	STEP-042	4960	153			SEC17-T14N-R09W
AMC 423355	STEP-043	4960	154			SEC17-T14N-R09W
AMC 423356	STEP-044	4960	155			SEC17-T14N-R09W
AMC 423357	STEP-045	4960	156			SEC08-T14N-R09W
AMC 423358	STEP-046	4960	157			SEC08-T14N-R09W
AMC 423359	STEP-047	4960	158			SEC08-T14N-R09W
AMC 423360	STEP-048	4960	159			SEC08-T14N-R09W
AMC 423361	STEP-049	4960	160			SEC08-T14N-R09W
AMC 423362	STEP-050	4960	161			SEC08-T14N-R09W
AMC 423363	STEP-051	4960	162			SEC17-T14N-R09W
AMC 423364	STEP-052	4960	163			SEC17-T14N-R09W
AMC 423365	STEP-053	4960	164			SEC17-T14N-R09W
AMC 423366	STEP-054	4960	165			SEC17-T14N-R09W
AMC 423367	STEP-055	4960	166			SEC17-T14N-R09W
AMC 423368	STEP-056	4960	167			SEC17-T14N-R09W
AMC 423369	STEP-057	4960	168			SEC17-T14N-R09W
AMC 423370	STEP-058	4960	169			SEC17-T14N-R09W
AMC 423371	STEP-059	4960	170			SEC17-T14N-R09W
AMC 423372	STEP-060	4960	171			SEC17-T14N-R09W
AMC 423373	STEP-061	4960	172			SEC17-T14N-R09W

Date: 3/31/2014

Page 27

RECEIVED
 BLM AZ STATE OFFICE
 2014 AUG 11 P 1:21
 PHOENIX, ARIZONA

EXHIBIT A

County: Yavapai

State: AZ

<u>BLM Serial #</u>	<u>Claim Name</u>	<u>Original Recording</u>		<u>Amended Recording</u>		<u>Location</u>
		<u>Recording #</u>	<u>Page #</u>	<u>Recording #</u>	<u>Page #</u>	
AMC 425400	OSL-001	4995	454			SEC35-T15N-R09W
AMC 425401	OSL-002	4995	455			SEC35-T15N-R09W
AMC 425402	OSL-003	4995	456			SEC35-T15N-R09W
AMC 425403	OSL-004	4995	457			SEC35-T15N-R09W
AMC 425404	OSL-005	4995	458			SEC35-T15N-R09W
AMC 425405	OSL-006	4995	459			SEC35-T15N-R09W
AMC 425406	OSL-007	4995	460			SEC35-T15N-R09W
AMC 425407	OSL-008	4995	461			SEC35-T15N-R09W
AMC 425408	OSL-009	4995	462			SEC35-T15N-R09W
AMC 425409	OSL-010	4995	463			SEC02-T14N-R09W
AMC 425410	OSL-011	4995	464			SEC02-T14N-R09W
AMC 425411	OSL-012	4995	465			SEC02-T14N-R09W
AMC 425412	OSL-013	4995	466			SEC02-T14N-R09W
AMC 425413	OSL-014	4995	467			SEC02-T14N-R02W
AMC 425414	OSL-015	4995	468			SEC02-T14N-R09W
AMC 425415	OSL-016	4995	469			SEC02-T14N-R02W
AMC 425416	OSL-017	4995	470			SEC02-T14N-R09W
AMC 425417	OSL-018	4995	471			SEC02-T14N-R09W
AMC 425418	OSL-019	4995	472			SEC02-T14N-R09W
AMC 425419	OSL-020	4995	473			SEC02-T14N-R09W
AMC 425420	OSL-021	4995	474			SEC02-T14N-R09W
AMC 425421	OSL-022	4995	475			SEC35-T15N-R09W
AMC 425422	OSL-023	4995	476			SEC35-T15N-R09W
AMC 425423	OSL-024	4995	477			SEC35-T15N-R09W
AMC 425424	OSL-025	4995	478			SEC35-T15N-R09W
AMC 425425	OSL-026	4995	479			SEC35-T15N-R09W
AMC 425426	OSL-027	4995	480			SEC35-T15N-R09W
AMC 425427	OSL-028	4995	481			SEC35-T15N-R09W
AMC 425428	OSL-029	4995	482			SEC35-T15N-R09W
AMC 425429	OSL-030	4995	483			SEC35-T15N-R09W
AMC 425430	OSL-031	4995	484			SEC35-T15N-R09W
AMC 425431	OSL-032	4995	485			SEC35-T15N-R09W
AMC 425432	OSL-033	4995	486			SEC35-T15N-R09W
AMC 425433	OSL-034	4995	487			SEC35-T15N-R09W
AMC 425434	OSL-035	4995	488			SEC35-T15N-R09W
AMC 425435	OSL-036	4995	489			SEC35-T15N-R09W
AMC 425436	OSL-037	4995	490			SEC35-T15N-R09W
AMC 425437	OSL-038	4995	491			SEC35-T15N-R09W

Date: 3/31/2014

Page 28

RECEIVED
 BLM AZ STATE OFFICE
 2014 AUG 11 P 1:21
 PHOENIX, ARIZONA

EXHIBIT A

County: Yavapai

State: AZ

BLM Serial #	Claim Name	Original Recording		Amended Recording		Location
		Recording #	Page #	Recording #	Page #	
AMC 425438	OSL-039	4995	492			SEC35-T15N-R09W
AMC 425439	OSL-040	4995	493			SEC02-T14N-R09W
AMC 425440	OSL-041	4995	494			SEC02-T14N-R09W
AMC 425441	OSL-042	4995	495			SEC02-T14N-R09W
AMC 425442	OSL-043	4995	496			SEC02-T14N-R09W
AMC 425443	OSL-044	4995	497			SEC02-T14N-R09W
AMC 425444	OSL-045	4995	498			SEC02-T14N-R09W
AMC 425445	OSL-046	4995	499			SEC02-T14N-R09W
AMC 425446	OSL-047	4995	500			SEC02-T14N-R09W
AMC 425447	OSL-048	4995	501			SEC02-T14N-R09W
AMC 425448	OSL-049	4995	502			SEC02-T14N-R09W
AMC 425449	OSL-050	4995	503			SEC02-T14N-R09W
AMC 425450	OSL-051	4995	504			SEC02-T14N-R09W
AMC 425451	OSL-052	4995	505			SEC02-T14N-R09W
AMC 425452	OSL-053	4995	506			SEC02-T14N-R09W
AMC 425453	OSL-054	4995	507			SEC02-T14N-R09W
AMC 425454	OSL-055	4995	508			SEC02-T14N-R09W
AMC 425455	OSL-056	4995	509			SEC35-T15N-R09W
AMC 425456	OSL-057	4995	510			SEC35-T15N-R09W
AMC 425457	OSL-058	4995	511			SEC35-T15N-R09W
AMC 425458	OSL-059	4995	512			SEC35-T15N-R09W
AMC 425459	OSL-060	4995	513			SEC35-T15N-R09W
AMC 425460	OSL-061	4995	514			SEC35-T15N-R09W
AMC 425461	OSL-062	4995	515			SEC35-T15N-R09W
AMC 425462	OSL-063	4995	516			SEC35-T15N-R09W
AMC 425463	OSL-064	4995	517			SEC35-T15N-R09W
AMC 425464	OSL-065	4995	518			SEC01-T14N-R09W
AMC 425465	OSL-066	4995	519			SEC01-T14N-R09W
AMC 425466	OSL-067	4995	520			SEC01-T14N-R09W
AMC 425467	OSL-068	4995	521			SEC01-T14N-R09W
AMC 425468	OSL-069	4995	522			SEC01-T14N-R09W
AMC 425469	OSL-070	4995	523			SEC01-T14N-R09W
AMC 425470	OSL-071	4995	524			SEC01-T14N-R09W
AMC 425471	OSL-072	4995	525			SEC01-T14N-R09W
AMC 425472	OSL-073	4995	526			SEC01-T14N-R09W
AMC 425473	OSL-074	4995	527			SEC01-T14N-R09W
AMC 425474	OSM-001	4995	528			SEC10-T14N-R09W
AMC 425475	OSM-002	4995	529			SEC10-T14N-R09W

Date: 3/31/2014

RECEIVED
 PLM AZ STATE OFFICE
 PHOENIX, ARIZONA
 AUG 11 P 1: 21

EXHIBIT A

County: Yavapai

State: AZ

BLM Serial #	Claim Name	Original Recording		Amended Recording		Location
		Recording #	Page #	Recording #	Page #	
AMC 425476	OSM-003	4995	530			SEC10-T14N-R09W
AMC 425477	OSM-004	4995	531			SEC10-T14N-R09W
AMC 425478	OSM-005	4995	532			SEC10-T14N-R09W
AMC 425479	OSM-006	4995	533			SEC10-T14N-R09W
AMC 425480	OSM-007	4995	534			SEC10-T14N-R09W
AMC 425481	OSM-008	4995	535			SEC10-T14N-R09W
AMC 425482	OSM-009	4995	536			SEC10-T14N-R09W
AMC 425483	OSM-010	4995	537			SEC10-T14N-R09W
AMC 425484	OSM-011	4995	538			SEC10-T14N-R09W
AMC 425485	OSM-012	4995	539			SEC10-T14N-R09W
AMC 425486	OSM-013	4995	540			SEC10-T14N-R09W
AMC 425487	OSM-014	4995	541			SEC10-T14N-R09W
AMC 425488	OSM-015	4995	542			SEC10-T14N-R09W
AMC 425489	OSM-016	4995	543			SEC10-T14N-R09W
AMC 425490	OSM-017	4995	544			SEC10-T14N-R09W
AMC 425491	OSM-018	4995	545			SEC10-T14N-R09W
AMC 425492	OSM-019	4995	546			SEC11-T14N-R09W
AMC 425493	OSM-020	4995	547			SEC11-T14N-R09W
AMC 425494	OSM-021	4995	548			SEC11-T14N-R09W
No. Of Claims	1115					

CLOSED

PHOENIX, ARIZONA

2014 AUG 11 P 1:21

RECEIVED
BLM AZ STATE OFFICE

Date: 3/31/2014

United States Department of the Interior
Bureau of Land Management
 LANDS/RECREATION & PLANNING
 ONE N CENTRAL AVE
 PHOENIX, AZ 85004 -2203
 Phone: 602-417-9200

ENTERED
 AUG 12 2014
 BY: RAM

Receipt

No: 3098123

Transaction #: 3189646	
Date of Transaction: 08/11/2014	
CUSTOMER:	
FREEPORT MCMORAN BAGDAD INC 333 N CENTRAL AVE PHOENIX, AZ 85004-2121 US	

LINE #	QTY	DESCRIPTION	REMARKS	UNIT PRICE	TOTAL
1	1.00	LOCATABLE MINERALS / MINING CLAIMS- NOT NEW-UNADJUD, ONE AUTH NO. ONLY / MINING CLAIM MONEY RECEIVED CASES: AMC31840/\$172825.00	MAINT (1115) 2015	- n/a -	172825.00
TOTAL:					\$172,825.00

PAYMENT INFORMATION					
1	AMOUNT:	172825.00	POSTMARKED:	N/A	
	TYPE:	CHECK	RECEIVED:	08/11/2014	
	CHECK NO:	0000822371			
	NAME:	FREEPORT MCMORAN INC 333 N CENTRAL AVE PHOENIX AZ 85004-2121 US			

REMARKS

This receipt was generated by the automated BLM Collections and Billing System and is a paper representation of a portion of the official electronic record contained therein.

\$2480 refund authorized for 2015 MTS paid on closed claims AMC 425478-494

RS 10/7/14

NOTICE!!

These documents have been scanned!

Do not place un-scanned documents beneath this notice!

Do not remove this notice from this file!

GPO Jacket No. 560-102
Print Order 61540
Rise Business Services, LLC
Job=AZ15 5/10/2019



Box Number= AZ15036



Claim Begin-End: AMC425400-AMC425494

6 Location Notices-Amendments and Supporting Documents



AZ15036-17

AMC425096-AMC425592

MINING CLAIM STATUS REPORT

Data Entered: 11/03/2013

MTP Checked By: Public Room
GEO Checked By: [initials]

LEAD SERIAL NUMBER: AMC 425400 thru AMC 425494

NUMBER OF CLAIMS & TYPE:

- 95 LODE
PLACER
ASSOCIATION PLACER
MILL SITE
TUNNEL SITE

CHARGES:

- Location Fee @ \$34 = \$ 3,230
Processing Fee @ \$20 = \$ 1,900
Maintenance Fee @ \$140 = \$ 13,300
Add'l Maint Fee for Assoc Placer = \$
SUBTOTAL \$
Other Fees \$
Other Fees \$
TOTAL \$ 18,430

TOTAL ACREAGE: Per Claim
(Placer Only)

NUMBER OF LOCATORS:

DOCUMENTS RECEIVED VIA: Over-the-Counter [checked] Mail [] TIMELY FILED: Yes [checked] No []

Table with 4 columns: LEGAL DESCRIPTION, T, R, SEC. Includes handwritten entries like 15N, 14N, 9W, 35, 34, 27, 26, 1, 23, 10, 11.

BLM [] FOREST SERVICE [] SUBJ TO PL 359: Yes [] No []
WILDERNESS AREA []

SPLIT ESTATE: N/A [] SX [] PX [] OTHER []
SRHA [checked] Was proper Notice filed if located on SHRA Land? Yes [] No [] ?

RECONVEYED MINERALS ON BLM LAND REQUIRE OPENING ORDER FROM 1944 TO 1993:

Open to Entry On N/A []

COMMENTS/STATUS: VOID [] PARTIALLY VOID [] PVT MINERALS [] WITHDRAWN LANDS []

OTHER [] See the attached list & maps for the disposition of the claims:
#1095438 - SRHE
#1078012 - SRHE AMC #'s (in red) - Null & Void abinitio - Decision issued
#1115780 - SRHE AMC #'s (w/ green) - properly filed NOITL or proof of surface ownership provided
AMC #'s (in orange) - Fed govt. extends no rights to mine on lands where portions are patented, & claim where portions are patented, & does have the surface or mineral estate & therefore extends no rights to mine on those lands.

[] Claimant acknowledges that portions of the following claim(s)-site(s) may be void or voidable.
Portions of AMC 425468-473 appears to go into lands on which the Fed govt does have the surface or mineral estate & therefore extends no rights to mine on those lands.
Printed Name of Claimant Signature of Claimant

*****FINAL ADJUDICATION*****

DATE 5-14-14 INITIALS [signature]

* or SRHE lands w/ no NOITL ALO or proof of surface ownership.

AMC 425400

Disposition of Mining Claims Filed by Freeport McMoRan Bagdad Inc.

AMC425400 – AMC425494

AMC425400 – 425417: portions located on lands which the Federal government does not own or administer the surface or mineral estates documentation was provided for surface ownership in section 34 of T15N, R9W and section 2 of T14N, R9W - however, title is in name of Cypress Bagdad Copper Corp.

AMC425418 – 425432: all claims either under a properly filed NOITL or documentation was filed from Yavapai county proving the surface owner is Freeport McMoRan Bagdad Inc.

AMC425433 : it appears a portion of the claim is not covered by either NOITL AZA036415 or AZA036416 nor owned by Freeport McMoRan Bagdad Inc.

AMC425434 : claim either under a properly filed NOITL or documentation was filed from Yavapai county proving the surface owner is Freeport McMoRan Bagdad Inc.

AMC425435 – 425436 : it appears a portion of the claim is not covered by either NOITL AZA036415 or AZA036416 nor owned by Freeport McMoRan Bagdad Inc.

AMC425437 – 425438 : claims either under a properly filed NOITL or documentation was filed from Yavapai county proving the surface owner is Freeport McMoRan Bagdad Inc.

AMC425439 – 425446 : it appears portions of each claim are not covered by NOITLs AZA036415, AZA036416 nor owned by Freeport McMoRan Bagdad Inc.

AMC425447 – 425448 : it appears portions of each claim are not covered by NOITLs AZA036415, AZA036416 nor owned by Freeport McMoRan Bagdad Inc.

AMC425449 – 425454 : it appears portions of each claim are not covered by NOITLs AZA036415, AZA036416 nor owned by Freeport McMoRan Bagdad Inc.

AMC42455 – 425456 : claims either under a properly filed NOITL or documentation was filed from Yavapai county proving the surface owner is Freeport McMoRan Bagdad Inc.

AMC425457 – 425459 : it appears portions of each claim are not covered by NOITLs AZA036415, AZA036416 nor owned by Freeport McMoRan Bagdad Inc.

AMC425460 – 425465 : claims either under a properly filed NOITL or documentation was filed from Yavapai county proving the surface owner is Freeport McMoRan Bagdad Inc.

AMC425466 – 425468 : it appears portions of each claim are not covered by NOITLs AZA036415, AZA036416 nor owned by Freeport McMoRan Bagdad Inc.

AMC425469 – 425473 : claims either under a properly filed NOITL or documentation was filed from Yavapai county proving the surface owner is Freeport McMoRan Bagdad Inc.

AMC425474 – 425478 : claims filed on lands patented under the Taylor Grazing Act. All minerals were reserved to the Federal govt. and open to mining location

AMC425479 : claim is located on land that is a patented mineral survey (993915) and on land that is patented (1115780) under the Stock Raising Homestead Act without a properly filed NOITL or without proof of surface ownership by Freeport McMoRan Bagdad Inc.

AMC425480 – 425485 : claims are located on land that is patented (1115780) under the Stock Raising Homestead Act without a properly filed NOITL or without proof of surface ownership by Freeport McMoRan Bagdad Inc.

AMC425486 – 425488 : claims are partially located on land that is a patented (1035988) and the Federal govt. does not own or administer the mineral estate and partially located on lands patented under the Stock Raising Homestead Act

without a properly filed NOITL or without proof of surface ownership by Freeport McMoRan Bagdad Inc.


AMC425489 – 425494 : claims are located on land that is patented (1115780)

under the Stock Raising Homestead Act without a properly filed NOITL or without proof of surface ownership by Freeport McMoRan Bagdad Inc.

Return to:
Freeport-McMoRan Bagdad Inc.
PO Box 245
Bagdad, AZ 86321

**LOCATION NOTICE FOR LODE MINING CLAIM
STATE OF ARIZONA, COUNTY OF YAVAPAI**

NOTICE IS HEREBY GIVEN that the **OSL-001** lode mining claim has been located by:
Freeport-McMoRan Bagdad Inc.,
whose current mailing address is: PO Box 245
Bagdad, AZ 86321.



AHC1125400


The general course of this claim is **East to West** and it is situated in the Eureka Mining District, Yavapai County, Arizona. This claim is **1500** feet in length and **600** feet in width. This claim runs from the location monument on which this location notice is posted approximately **10** feet in an **Easterly** direction to the **East** end line and **1490** feet in a **Westerly** direction to the **West** end line. This claim is marked by six monuments, one at each corner and one at the center of each end line of the claim.

The location monument on which the notice is posted is situated within:
Section 35, Township 15 North, Range 9 West, Gila and Salt River Meridian, Yavapai County, Arizona and this claim encompasses portions of the following quarter section(s), section(s), Township(s) and Range(s): **Southwest ¼, Section 26, Southeast ¼, Section 27, Northeast ¼, Section 34 & Northwest ¼, Section 35, T15N-R9W, G&SRM, Yavapai County, Arizona.**

The locality of this claim with reference to some natural object or permanent monument and additional information (if any) concerning its locality is as follows:

The Northwest corner of this claim is 5400' North of the Southeast corner of Section 35, T15N-R9W & 6000' West of the East line of Section 35, T15N-R9W.

The undersigned claims the ground as described above and set forth on the attached 1" = 2000' outline map. This claim is not intended to encroach on any private property or land that is not open for location.



Located, dated and posted on the ground this 24th day of October, 2013.

Freeport-McMoRan Bagdad Inc. (Owner)

By: [Signature]
GEOMETRIX, LLC (Agent)

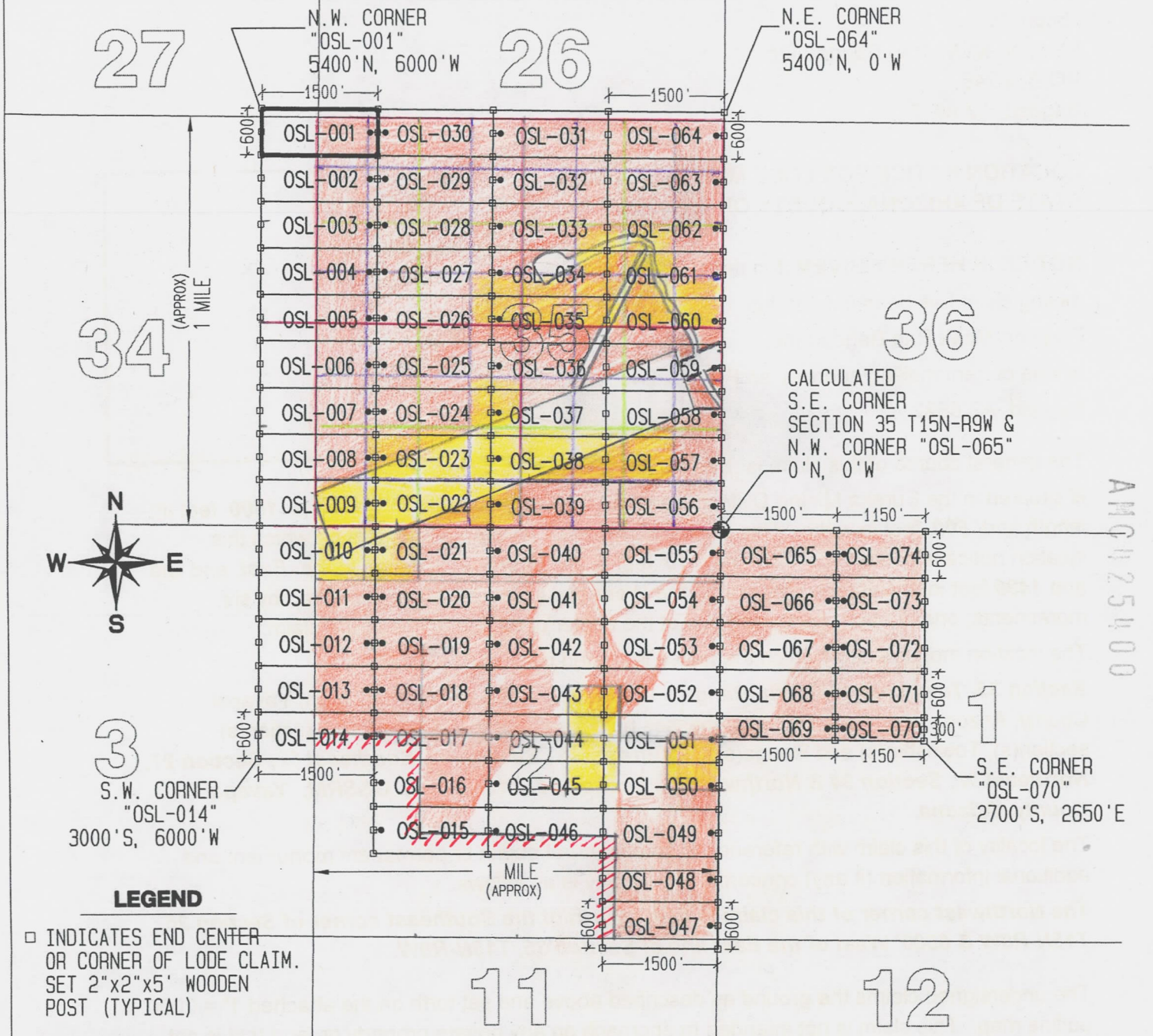
"OSL-001" CLAIM

LOCATION OF THE OSL-001 THROUGH OSL-074 LODE CLAIMS

SCALE 1"=2000'

ALL CLAIMS ARE 1500' IN LENGTH & 600' IN WIDTH EXCEPT OSL-071 - OSL-074 WHICH ARE 1150' IN LENGTH & 600' IN WIDTH, OSL-069 WHICH IS 1500' IN LENGTH & 300' IN WIDTH AND OSL-070 WHICH IS 1150' IN LENGTH & 300' IN WIDTH

SITUATED IN SECTIONS 1, 2, 3, 11 T14N-R9W AND SECTIONS 26, 27, 34, 35 T15N-R9W EUREKA MINING DISTRICT, YAVAPAI COUNTY, ARIZONA



ANGL 25400

LEGEND

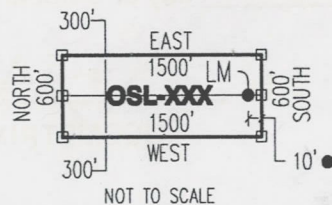
- INDICATES END CENTER OR CORNER OF LODE CLAIM. SET 2"x2"x5' WOODEN POST (TYPICAL)
- INDICATES LOCATION MONUMENT SET 10' FROM AN END CENTER ON THE CENTER LINE OF THE CLAIM.

LOCATORS:

FREEPORT-MCMORAN BAGDAD INC.
PO BOX 245
BAGDAD, AZ 86321

TYPICAL CLAIM DETAIL

EXCEPT OSL-069 THRU OSL-074




LOCATED DURING THE MONTH
OF OCTOBER, 2013

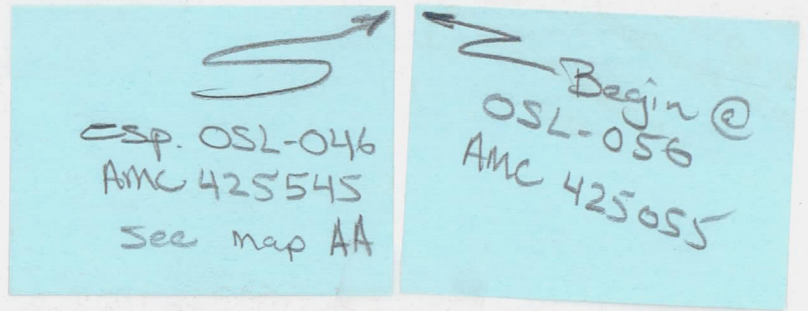
CLAIM STAKING PERFORMED BY:

GEOMETRIX LLC
LAND SURVEYING SERVICES
(928) 567-1900

AS AGENTS FOR FREEPORT-MCMORAN BAGDAD INC




Return to:
Freeport-McMoRan Bagdad Inc.
PO Box 245
Bagdad, AZ 86321



**LOCATION NOTICE FOR LODE MINING CLAIM
STATE OF ARIZONA, COUNTY OF YAVAPAI**

NOTICE IS HEREBY GIVEN that the **OSL-002** lode mining claim has been located by:
Freeport-McMoRan Bagdad Inc.,
whose current mailing address is: PO Box 245
Bagdad, AZ 86321.



The general course of this claim is **East to West** and it is situated in the Eureka Mining District, Yavapai County, Arizona. This claim is **1500** feet in length and **600** feet in width. This claim runs from the location monument on which this location notice is posted approximately **10** feet in an **Easterly** direction to the **East** end line and **1490** feet in a **Westerly** direction to the **West** end line. This claim is marked by six monuments, one at each corner and one at the center of each end line of the claim.

The location monument on which the notice is posted is situated within:

Section 35, Township 15 North, Range 9 West, Gila and Salt River Meridian, Yavapai County, Arizona and this claim encompasses portions of the following quarter section(s), section(s), Township(s) and Range(s): **Northeast ¼, Section 34 & Northwest ¼, Section 35, T15N-R9W, G&SRM, Yavapai County, Arizona.**


The locality of this claim with reference to some natural object or permanent monument and additional information (if any) concerning its locality is as follows:

The Northwest corner of this claim is 4800' North of the Southeast corner of Section 35, T15N-R9W & 6000' West of the East line of Section 35, T15N-R9W.

The undersigned claims the ground as described above and set forth on the attached 1" = 2000' outline map. This claim is not intended to encroach on any private property or land that is not open for location.

Located, dated and posted on the ground this 8th day of October, 2013.

Freeport-McMoRan Bagdad Inc. (Owner)



By: 
GEOMETRIX, LLC (Agent)

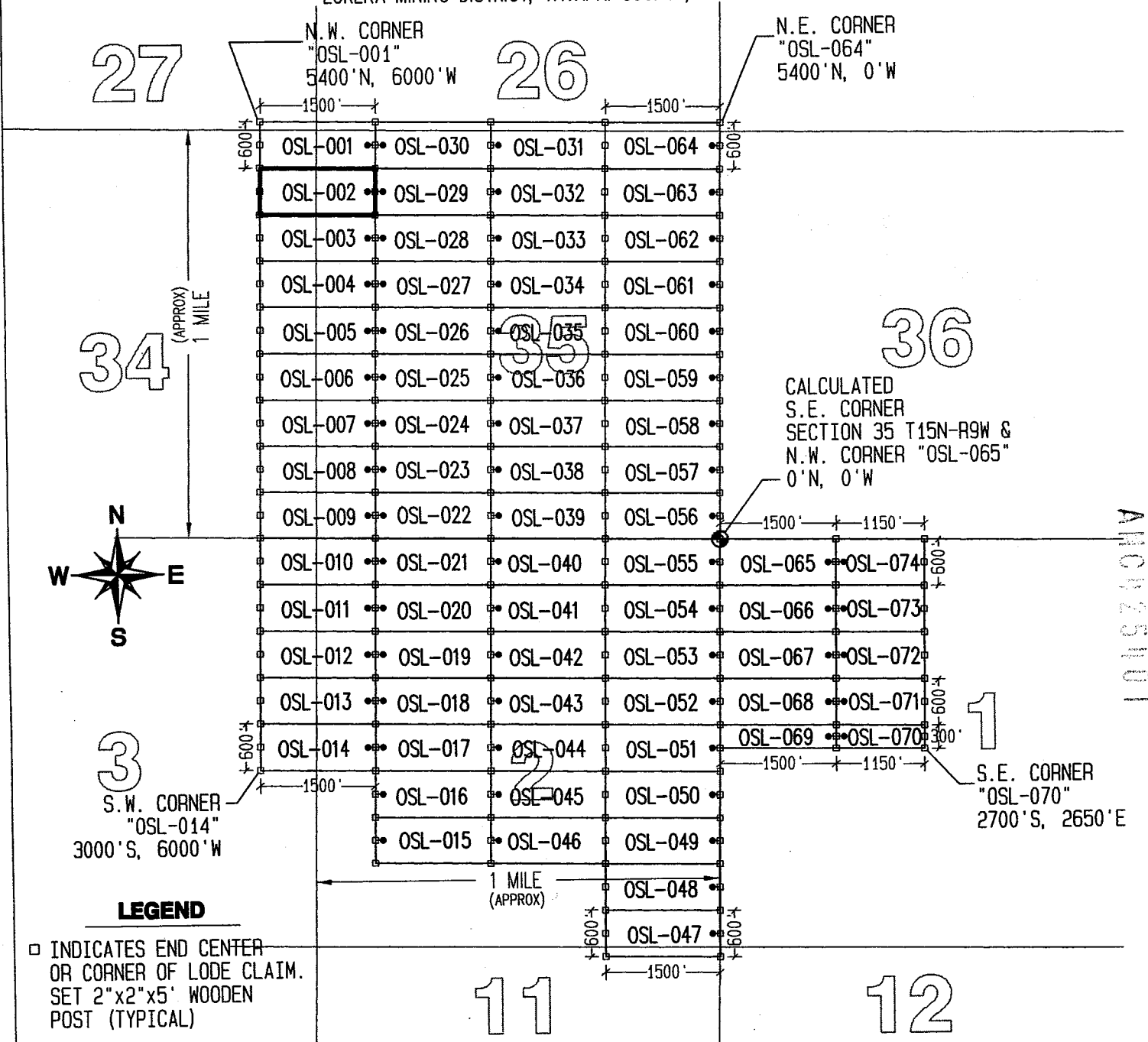
AMC 425401

"OSL-002" CLAIM

LOCATION OF THE OSL-001 THROUGH OSL-074 LODE CLAIMS

SCALE 1"=2000'

ALL CLAIMS ARE 1500' IN LENGTH & 600' IN WIDTH EXCEPT OSL-071 - OSL-074 WHICH ARE 1150' IN LENGTH & 600' IN WIDTH, OSL-069 WHICH IS 1500' IN LENGTH & 300' IN WIDTH AND OSL-070 WHICH IS 1150' IN LENGTH & 300' IN WIDTH
SITUATED IN SECTIONS 1, 2, 3, 11 T14N-R9W AND SECTIONS 26, 27, 34, 35 T15N-R9W
EUREKA MINING DISTRICT, YAVAPAI COUNTY, ARIZONA



LEGEND

- INDICATES END CENTER OR CORNER OF LODE CLAIM. SET 2"x2"x5' WOODEN POST (TYPICAL)
- INDICATES LOCATION MONUMENT SET 10' FROM AN END CENTER ON THE CENTER LINE OF THE CLAIM.

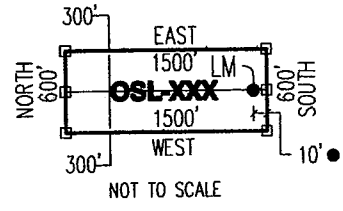
LOCATORS:

FREEPORT-MCMORAN BAGDAD INC.
PO BOX 245
BAGDAD, AZ 86321



TYPICAL CLAIM DETAIL

EXCEPT OSL-069 THRU OSL-074



LOCATED DURING THE MONTH OF OCTOBER, 2013

CLAIM STAKING PERFORMED BY:



AS AGENTS FOR FREEPORT-MCMORAN BAGDAD INC

"OSM-001" CLAIM

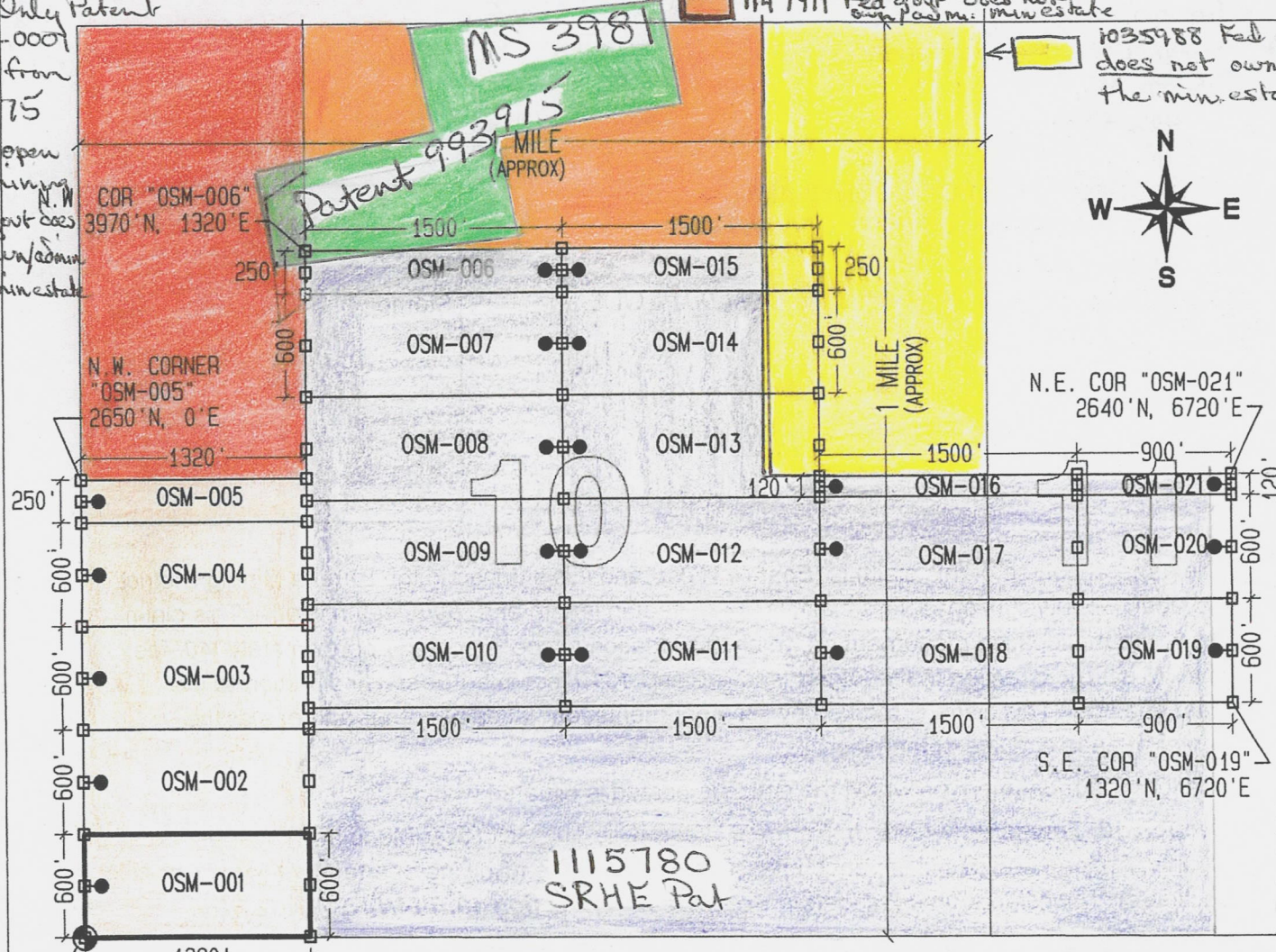
993915 patent in survey

LOCATION OF THE OSM-001 THRU OSM-021 LOAD CLAIMS

ALL CLAIMS ARE 1500' IN LENGTH & 600' IN WIDTH EXCEPT OSM-001 THRU OSM-004 WHICH ARE 1320' IN LENGTH & 600' IN WIDTH, OSM-005 WHICH IS 1320' IN LENGTH & 250' IN WIDTH, OSM-006 & OSM-015 WHICH ARE 1500' IN LENGTH & 250' IN WIDTH, OSM-016 WHICH IS 1500' IN LENGTH & 120' IN WIDTH, OSM-019 & OSM-020 WHICH ARE 900' IN LENGTH & 600' IN WIDTH AND OSM-021 WHICH IS 900' IN LENGTH & 120' IN WIDTH


SITUATED IN SECTIONS 10 & 11 T14N-R9W EUREKA MINING DISTRICT, YAVAPAI COUNTY, ARIZONA

Min Only Patent
02-89-0007
1112075
Not open to mining
Fed govt does not own/admin the minestate



PATENT 1096743
NO MMS

S.W. CORNER
SEC 10 T14N-R9E &
S.W. CORNER "OSM-001"
0' N, 0' E



1112075 (Taylor Grazing)
All Mins

LEGEND

- INDICATES CORNER OF LOAD CLAIM. SET 2"x2"x5' WOODEN POST (TYPICAL)
- INDICATES LOCATION MONUMENT SET 10' FROM AN END CENTER ON THE CENTER LINE OF THE CLAIM.

LOCATED DURING THE MONTH OF OCTOBER, 2013

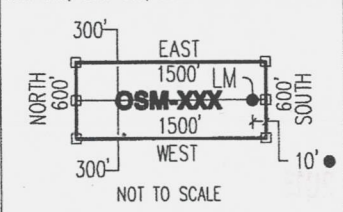
CLAIM STAKING PERFORMED BY:



AS AGENTS FOR FREEPORT-MCMORAN BAGDAD INC

TYPICAL CLAIM DETAIL

EXCEPT OSM-001 THRU OSM-006, OSM-015, OSM-016, OSM-019 THRU OSM-021




LOCATORS:
FREEPORT-MCMORAN BAGDAD INC.
PO BOX 245
BAGDAD, AZ 86321



Return to:
Freeport-McMoRan Bagdad Inc.
PO Box 245
Bagdad, AZ 86321

**LOCATION NOTICE FOR LODE MINING CLAIM
STATE OF ARIZONA, COUNTY OF YAVAPAI**

NOTICE IS HEREBY GIVEN that the **OSL-003** lode mining claim has been located by:
Freeport-McMoRan Bagdad Inc.,
whose current mailing address is: PO Box 245
Bagdad, AZ 86321.



The general course of this claim is **East to West** and it is situated in the Eureka Mining District, Yavapai County, Arizona. This claim is **1500** feet in length and **600** feet in width. This claim runs from the location monument on which this location notice is posted approximately **10** feet in an **Easterly** direction to the **East** end line and **1490** feet in a **Westerly** direction to the **West** end line. This claim is marked by six monuments, one at each corner and one at the center of each end line of the claim.

The location monument on which the notice is posted is situated within:

Section 35, Township 15 North, Range 9 West, Gila and Salt River Meridian, Yavapai County, Arizona and this claim encompasses portions of the following quarter section(s), section(s), Township(s) and Range(s): **Northeast ¼, Section 34 & Northwest ¼, Section 35, T15N-R9W, G&SRM, Yavapai County, Arizona.**

The locality of this claim with reference to some natural object or permanent monument and additional information (if any) concerning its locality is as follows:

The Northwest corner of this claim is 4200' North of the Southeast corner of Section 35, T15N-R9W & 6000' West of the East line of Section 35, T15N-R9W.


The undersigned claims the ground as described above and set forth on the attached 1" = 2000' outline map. This claim is not intended to encroach on any private property or land that is not open for location.

Located, dated and posted on the ground this 8th day of October, 2013.

Freeport-McMoRan Bagdad Inc. (Owner)

By:

GEOMETRIX, LLC (Agent)



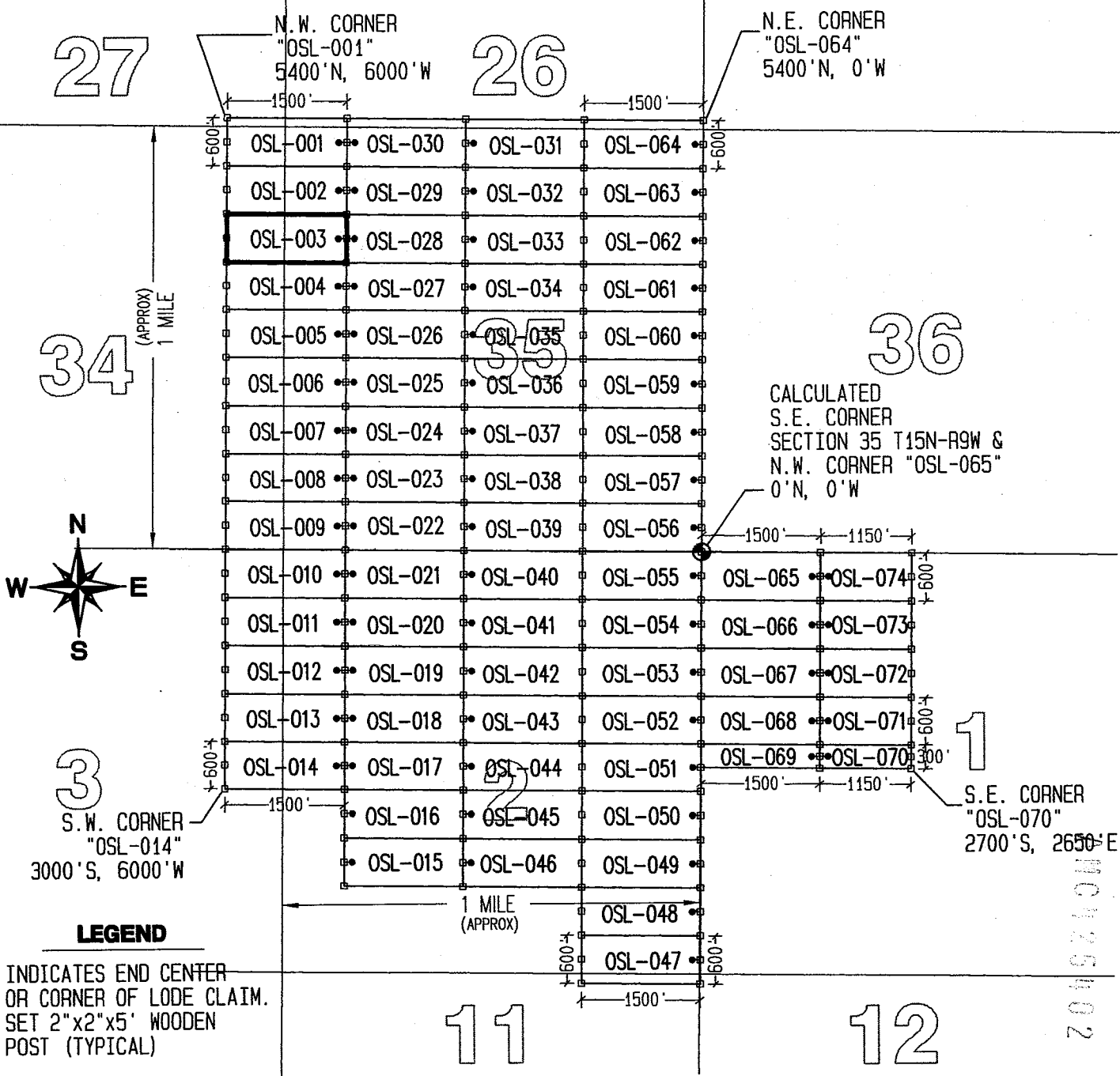
ANCH 25402

"OSL-003" CLAIM

LOCATION OF THE OSL-001 THROUGH OSL-074 LODE CLAIMS

SCALE 1"=2000'

ALL CLAIMS ARE 1500' IN LENGTH & 600' IN WIDTH EXCEPT OSL-071 - OSL-074 WHICH ARE 1150' IN LENGTH & 600' IN WIDTH, OSL-069 WHICH IS 1500' IN LENGTH & 300' IN WIDTH AND OSL-070 WHICH IS 1150' IN LENGTH & 300' IN WIDTH SITUATED IN SECTIONS 1, 2, 3, 11 T14N-R9W AND SECTIONS 26, 27, 34, 35 T15N-R9W EUREKA MINING DISTRICT, YAVAPAI COUNTY, ARIZONA



LEGEND

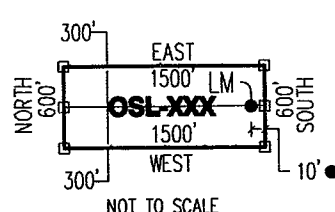
- INDICATES END CENTER OR CORNER OF LODE CLAIM. SET 2"x2"x5' WOODEN POST (TYPICAL)
- INDICATES LOCATION MONUMENT SET 10' FROM AN END CENTER ON THE CENTER LINE OF THE CLAIM.

LOCATORS:

FREEPORT-MCMORAN BAGDAD INC.
PO BOX 245
BAGDAD, AZ 86321

TYPICAL CLAIM DETAIL

EXCEPT OSL-069 THRU OSL-074



LOCATED DURING THE MONTH OF OCTOBER, 2013

CLAIM STAKING PERFORMED BY:



AS AGENTS FOR FREEPORT-MCMORAN BAGDAD INC




110125402

Return to:
Freeport-McMoRan Bagdad Inc.
PO Box 245
Bagdad, AZ 86321

**LOCATION NOTICE FOR LODE MINING CLAIM
STATE OF ARIZONA, COUNTY OF YAVAPAI**

NOTICE IS HEREBY GIVEN that the **OSL-004** lode mining claim has been located by:
Freeport-McMoRan Bagdad Inc.,
whose current mailing address is: PO Box 245
Bagdad, AZ 86321.



The general course of this claim is **East to West** and it is situated in the Eureka Mining District, Yavapai County, Arizona. This claim is **1500** feet in length and **600** feet in width. This claim runs from the location monument on which this location notice is posted approximately **10** feet in an **Easterly** direction to the **East** end line and **1490** feet in a **Westerly** direction to the **West** end line. This claim is marked by six monuments, one at each corner and one at the center of each end line of the claim.

The location monument on which the notice is posted is situated within:

Section 35, Township 15 North, Range 9 West, Gila and Salt River Meridian, Yavapai County, Arizona and this claim encompasses portions of the following quarter section(s), section(s), Township(s) and Range(s): **Northeast ¼, Section 34 & Northwest ¼, Section 35, T15N-R9W, G&SRM, Yavapai County, Arizona.**


The locality of this claim with reference to some natural object or permanent monument and additional information (if any) concerning its locality is as follows:

The Northwest corner of this claim is 3600' North of the Southeast corner of Section 35, T15N-R9W & 6000' West of the East line of Section 35, T15N-R9W.

The undersigned claims the ground as described above and set forth on the attached 1" = 2000' outline map. This claim is not intended to encroach on any private property or land that is not open for location.

Located, dated and posted on the ground this 25th day of October, 2013.

Freeport-McMoRan Bagdad Inc. (Owner)




By: [Signature]
GEOMETRIX, LLC (Agent)

AMC425403

Return to:
Freeport-McMoRan Bagdad Inc.
PO Box 245
Bagdad, AZ 86321

**LOCATION NOTICE FOR LODE MINING CLAIM
STATE OF ARIZONA, COUNTY OF YAVAPAI**

NOTICE IS HEREBY GIVEN that the **OSL-005** lode mining claim has been located by:
Freeport-McMoRan Bagdad Inc.,
whose current mailing address is: PO Box 245
Bagdad, AZ 86321.



The general course of this claim is **East to West** and it is situated in the Eureka Mining District, Yavapai County, Arizona. This claim is **1500** feet in length and **600** feet in width. This claim runs from the location monument on which this location notice is posted approximately **10** feet in an **Easterly** direction to the **East** end line and **1490** feet in a **Westerly** direction to the **West** end line. This claim is marked by six monuments, one at each corner and one at the center of each end line of the claim.

The location monument on which the notice is posted is situated within:

Section 35, Township 15 North, Range 9 West, Gila and Salt River Meridian, Yavapai County, Arizona and this claim encompasses portions of the following quarter section(s), section(s), Township(s) and Range(s): **Northeast ¼ & Southeast ¼, Section 34 & Northwest ¼ & Southwest ¼, Section 35, T15N-R9W, G&SRM, Yavapai County, Arizona.**

The locality of this claim with reference to some natural object or permanent monument and additional information (if any) concerning its locality is as follows:


The Northwest corner of this claim is 3000' North of the Southeast corner of Section 35, T15N-R9W & 6000' West of the East line of Section 35, T15N-R9W.

The undersigned claims the ground as described above and set forth on the attached 1" = 2000' outline map. This claim is not intended to encroach on any private property or land that is not open for location.

AMC425404

Located, dated and posted on the ground this 8th day of October, 2013.

Freeport-McMoRan Bagdad Inc. (Owner)



By: [Signature]
GEOMETRIX, LLC (Agent)

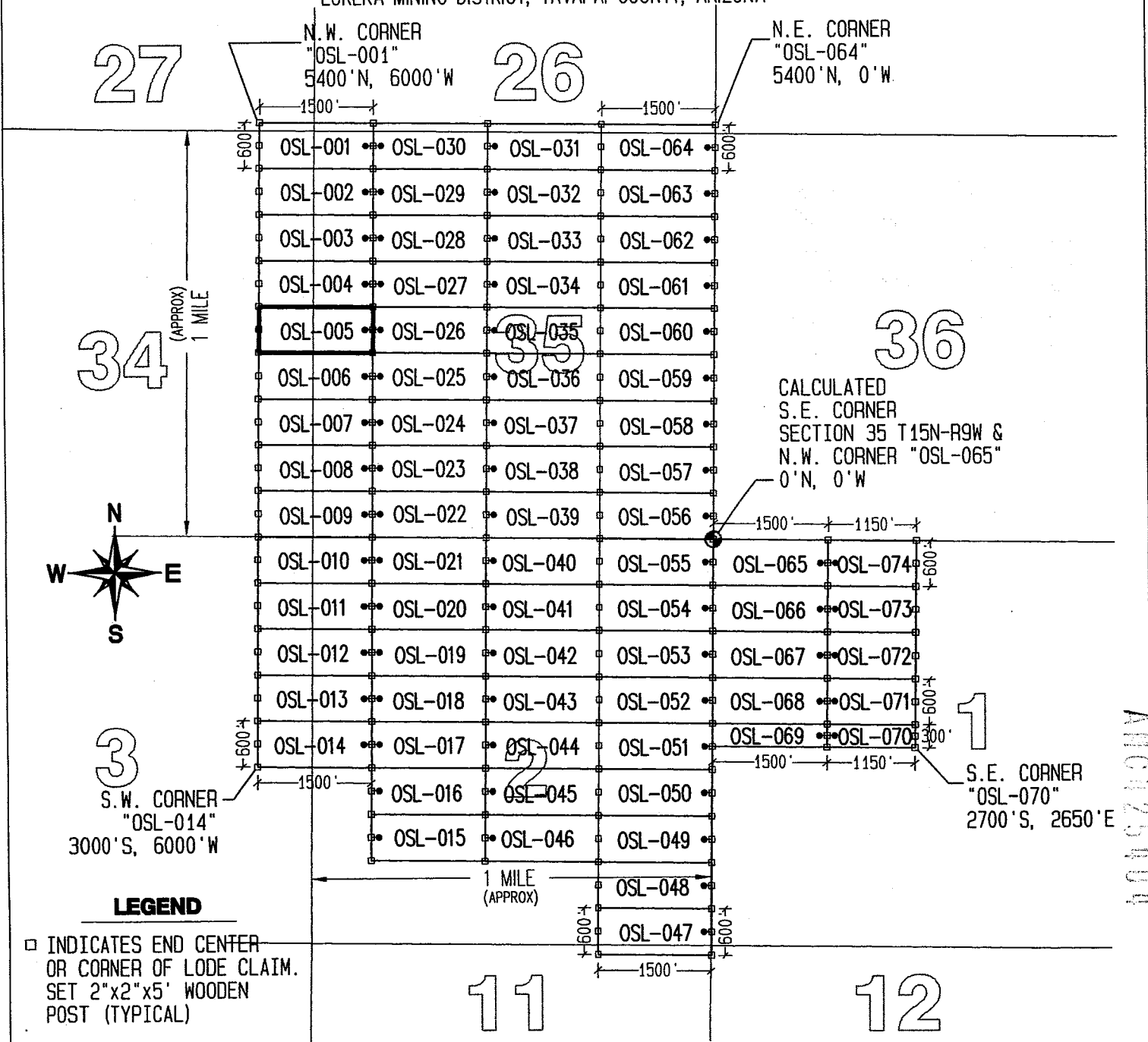
"OSL-005" CLAIM

LOCATION OF THE OSL-001 THROUGH OSL-074 LODE CLAIMS

SCALE 1"=2000'

ALL CLAIMS ARE 1500' IN LENGTH & 600' IN WIDTH EXCEPT OSL-071 - OSL-074 WHICH ARE 1150' IN LENGTH & 600' IN WIDTH, OSL-069 WHICH IS 1500' IN LENGTH & 300' IN WIDTH AND OSL-070 WHICH IS 1150' IN LENGTH & 300' IN WIDTH

SITUATED IN SECTIONS 1, 2, 3, 11 T14N-R9W AND SECTIONS 26, 27, 34, 35 T15N-R9W
EUREKA MINING DISTRICT, YAVAPAI COUNTY, ARIZONA



LEGEND

□ INDICATES END CENTER OR CORNER OF LODE CLAIM. SET 2"x2"x5' WOODEN POST (TYPICAL)

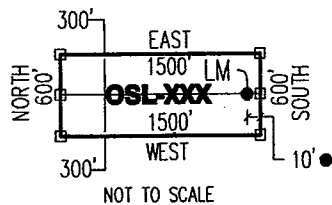
● INDICATES LOCATION MONUMENT SET 10' FROM AN END CENTER ON THE CENTER LINE OF THE CLAIM.

LOCATORS:

FREEMPORT-MCMORAN BAGDAD INC.
PO BOX 245
BAGDAD, AZ 86321

TYPICAL CLAIM DETAIL

EXCEPT OSL-069 THRU OSL-074



LOCATED DURING THE MONTH OF OCTOBER, 2013

CLAIM STAKING PERFORMED BY:

GEOMETRIX LLC
LAND SURVEYING SERVICES
(928) 567-1900


AS AGENTS FOR FREEMPORT-MCMORAN BAGDAD INC

F.M. COPPER & GOLD

Return to:
Freeport-McMoRan Bagdad Inc.
PO Box 245
Bagdad, AZ 86321

**LOCATION NOTICE FOR LODE MINING CLAIM
STATE OF ARIZONA, COUNTY OF YAVAPAI**

NOTICE IS HEREBY GIVEN that the **OSL-006** lode mining claim has been located by:
Freeport-McMoRan Bagdad Inc.,
whose current mailing address is: PO Box 245
Bagdad, AZ 86321.



The general course of this claim is **East to West** and it is situated in the Eureka Mining District, Yavapai County, Arizona. This claim is **1500** feet in length and **600** feet in width. This claim runs from the location monument on which this location notice is posted approximately **10** feet in an **Easterly** direction to the **East** end line and **1490** feet in a **Westerly** direction to the **West** end line. This claim is marked by six monuments, one at each corner and one at the center of each end line of the claim.

The location monument on which the notice is posted is situated within:

Section 35, Township 15 North, Range 9 West, Gila and Salt River Meridian, Yavapai County, Arizona and this claim encompasses portions of the following quarter section(s), section(s), Township(s) and Range(s): **Southeast ¼, Section 34 & Southwest ¼, Section 35, T15N-R9W, G&SRM, Yavapai County, Arizona.**


The locality of this claim with reference to some natural object or permanent monument and additional information (if any) concerning its locality is as follows:

The Northwest corner of this claim is 2400' North of the Southeast corner of Section 35, T15N-R9W & 6000' West of the East line of Section 35, T15N-R9W.

The undersigned claims the ground as described above and set forth on the attached 1" = 2000' outline map. This claim is not intended to encroach on any private property or land that is not open for location.

Located, dated and posted on the ground this 8th day of October, 2013.

Freeport-McMoRan Bagdad Inc. (Owner)



By: [Signature]
GEOMETRIX, LLC (Agent)

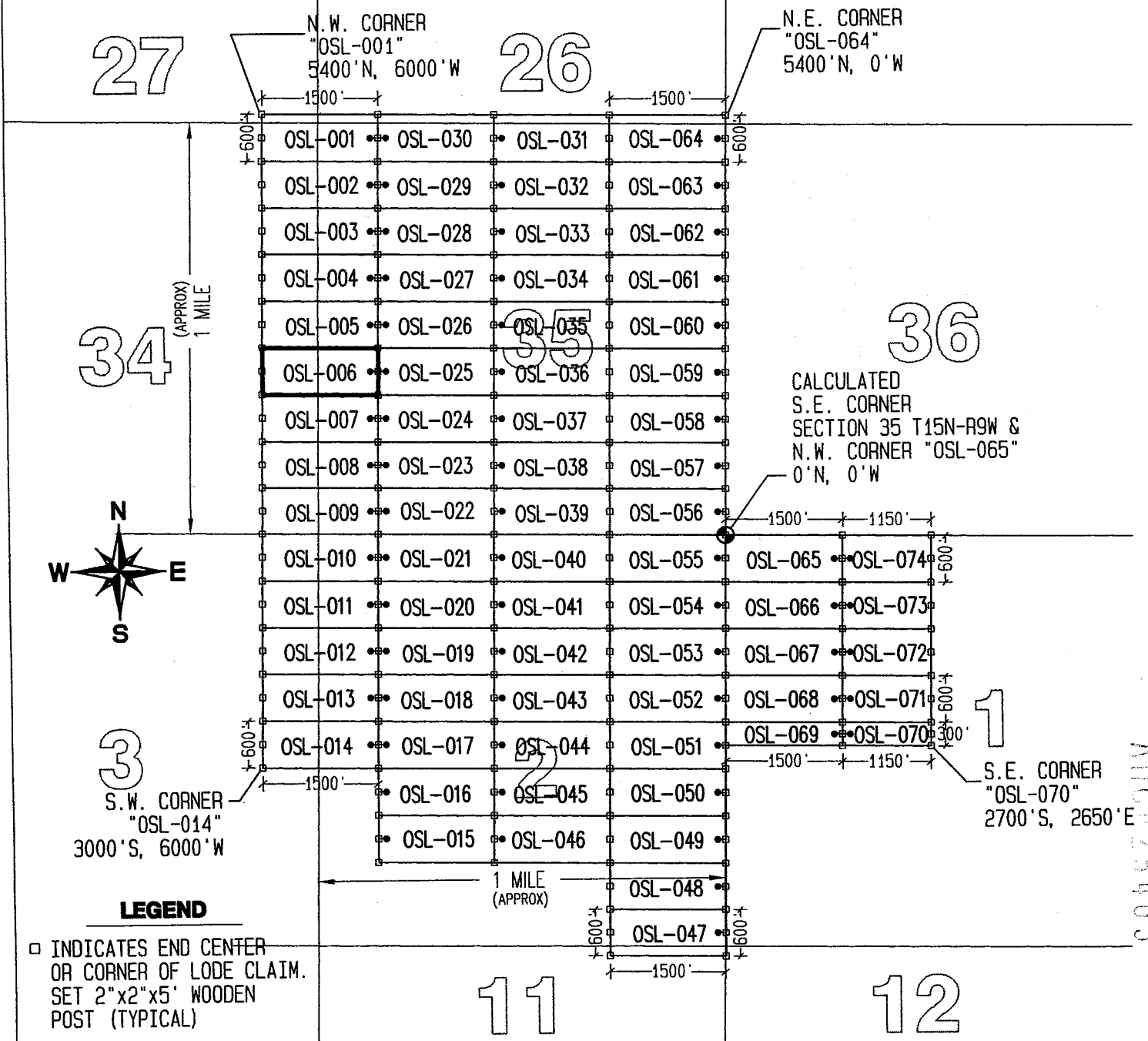
AI10425405

"OSL-006" CLAIM

LOCATION OF THE OSL-001 THROUGH OSL-074 LODE CLAIMS

SCALE 1"=2000'

ALL CLAIMS ARE 1500' IN LENGTH & 600' IN WIDTH EXCEPT OSL-071 - OSL-074 WHICH ARE 1150' IN LENGTH & 600' IN WIDTH, OSL-069 WHICH IS 1500' IN LENGTH & 300' IN WIDTH AND OSL-070 WHICH IS 1150' IN LENGTH & 300' IN WIDTH SITUATED IN SECTIONS 1, 2, 3, 11 T14N-R9W AND SECTIONS 26, 27, 34, 35 T15N-R9W EUREKA MINING DISTRICT, YAVAPAI COUNTY, ARIZONA



LEGEND

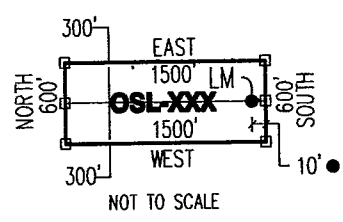
- INDICATES END CENTER OR CORNER OF LODE CLAIM. SET 2"x2"x5' WOODEN POST (TYPICAL)
- INDICATES LOCATION MONUMENT SET 10' FROM AN END CENTER ON THE CENTER LINE OF THE CLAIM.

LOCATORS:

FREEPORT-MCMORAN BAGDAD INC.
PO BOX 245
BAGDAD, AZ 86321

TYPICAL CLAIM DETAIL

EXCEPT OSL-069 THRU OSL-074



LOCATED DURING THE MONTH OF OCTOBER, 2013

CLAIM STAKING PERFORMED BY:

GEOMETRIX LLC
LAND SURVEYING SERVICES
(928) 567-1900


AS AGENTS FOR FREEPORT-MCMORAN BAGDAD INC

A10125405

Return to:
Freeport-McMoRan Bagdad Inc.
PO Box 245
Bagdad, AZ 86321

**LOCATION NOTICE FOR LODE MINING CLAIM
STATE OF ARIZONA, COUNTY OF YAVAPAI**

NOTICE IS HEREBY GIVEN that the **OSL-007** lode mining claim has been located by:
Freeport-McMoRan Bagdad Inc.,
whose current mailing address is: PO Box 245
Bagdad, AZ 86321.



The general course of this claim is **East to West** and it is situated in the Eureka Mining District, Yavapai County, Arizona. This claim is **1500** feet in length and **600** feet in width. This claim runs from the location monument on which this location notice is posted approximately **10** feet in an **Easterly** direction to the **East** end line and **1490** feet in a **Westerly** direction to the **West** end line. This claim is marked by six monuments, one at each corner and one at the center of each end line of the claim.

The location monument on which the notice is posted is situated within:

Section 35, Township 15 North, Range 9 West, Gila and Salt River Meridian, Yavapai County, Arizona and this claim encompasses portions of the following quarter section(s), section(s), Township(s) and Range(s): **Southeast ¼, Section 34 & Southwest ¼, Section 35, T15N-R9W, G&SRM, Yavapai County, Arizona.**

The locality of this claim with reference to some natural object or permanent monument and additional information (if any) concerning its locality is as follows:


The Northwest corner of this claim is 1800' North of the Southeast corner of Section 35, T15N-R9W & 6000' West of the East line of Section 35, T15N-R9W.

The undersigned claims the ground as described above and set forth on the attached 1" = 2000' outline map. This claim is not intended to encroach on any private property or land that is not open for location.

Located, dated and posted on the ground this 8th day of October, 2013.

Freeport-McMoRan Bagdad Inc. (Owner)

By: [Signature]
GEOMETRIX, LLC (Agent)



AIIC425406

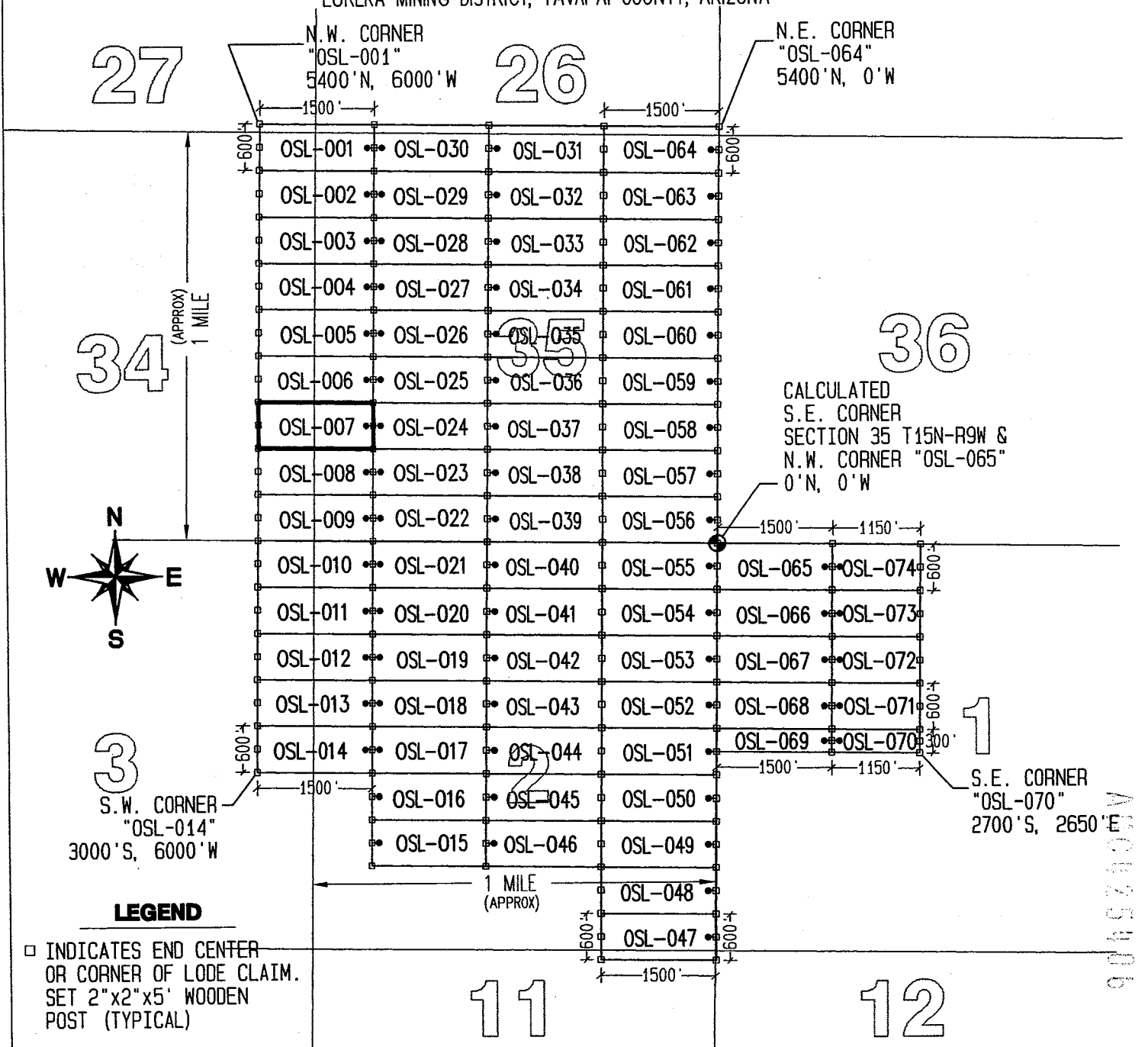
"OSL-007" CLAIM

LOCATION OF THE OSL-001 THROUGH OSL-074 LODE CLAIMS

SCALE 1"=2000'

ALL CLAIMS ARE 1500' IN LENGTH & 600' IN WIDTH EXCEPT OSL-071 - OSL-074 WHICH ARE 1150' IN LENGTH & 600' IN WIDTH, OSL-069 WHICH IS 1500' IN LENGTH & 300' IN WIDTH AND OSL-070 WHICH IS 1150' IN LENGTH & 300' IN WIDTH

SITUATED IN SECTIONS 1, 2, 3, 11 T14N-R9W AND SECTIONS 26, 27, 34, 35 T15N-R9W EUREKA MINING DISTRICT, YAVAPAI COUNTY, ARIZONA



LEGEND

□ INDICATES END CENTER OR CORNER OF LODE CLAIM. SET 2"x2"x5' WOODEN POST (TYPICAL)

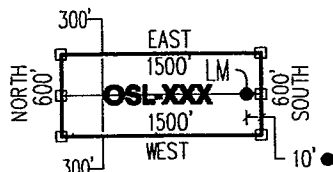
● INDICATES LOCATION MONUMENT SET 10' FROM AN END CENTER ON THE CENTER LINE OF THE CLAIM.

LOCATORS:

FREEMPORT-MCMORAN BAGDAD INC.
PO BOX 245
BAGDAD, AZ 86321

TYPICAL CLAIM DETAIL

EXCEPT OSL-069 THRU OSL-074



NOT TO SCALE

LOCATED DURING THE MONTH OF OCTOBER, 2013

CLAIM STAKING PERFORMED BY:

GEOMETRIX LLC
LAND SURVEYING SERVICES
(928) 567-1900

AS AGENTS FOR FREEMPORT-MCMORAN BAGDAD INC


FREEMPORT-MCMORAN COPPER & GOLD

A501625406

Return to:
Freeport-McMoRan Bagdad Inc.
PO Box 245
Bagdad, AZ 86321

**LOCATION NOTICE FOR LODE MINING CLAIM
STATE OF ARIZONA, COUNTY OF YAVAPAI**

NOTICE IS HEREBY GIVEN that the **OSL-008** lode mining claim has been located by:
Freeport-McMoRan Bagdad Inc.,
whose current mailing address is: PO Box 245
Bagdad, AZ 86321.



The general course of this claim is **East to West** and it is situated in the Eureka Mining District, Yavapai County, Arizona. This claim is **1500** feet in length and **600** feet in width. This claim runs from the location monument on which this location notice is posted approximately **10** feet in an **Easterly** direction to the **East** end line and **1490** feet in a **Westerly** direction to the **West** end line. This claim is marked by six monuments, one at each corner and one at the center of each end line of the claim.

The location monument on which the notice is posted is situated within:

Section 35, Township 15 North, Range 9 West, Gila and Salt River Meridian, Yavapai County, Arizona and this claim encompasses portions of the following quarter section(s), section(s), Township(s) and Range(s): **Southeast ¼, Section 34 & Southwest ¼, Section 35, T15N-R9W, G&SRM, Yavapai County, Arizona.**


The locality of this claim with reference to some natural object or permanent monument and additional information (if any) concerning its locality is as follows:

The Northwest corner of this claim is 1200' North of the Southeast corner of Section 35, T15N-R9W & 6000' West of the East line of Section 35, T15N-R9W.

The undersigned claims the ground as described above and set forth on the attached 1" = 2000' outline map. This claim is not intended to encroach on any private property or land that is not open for location.

Located, dated and posted on the ground this 25th day of October, 2013.

Freeport-McMoRan Bagdad Inc. (Owner)



By: [Signature]
GEOMETRIX, LLC (Agent)

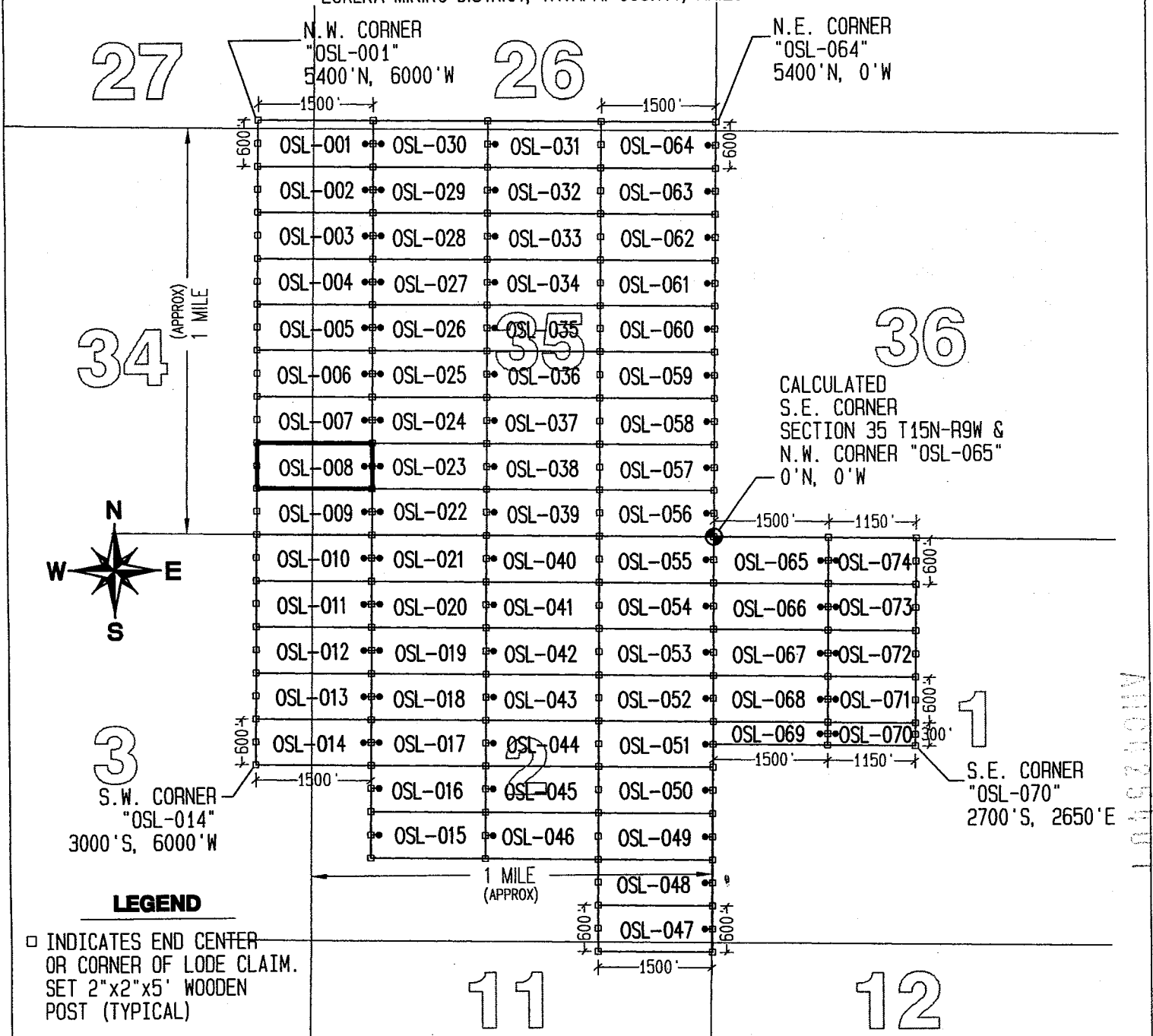

AI10425407

SL-008" CLAIM

LOCATION OF THE OSL-001 THROUGH OSL-074 LODE CLAIMS

SCALE 1"=2000'

ALL CLAIMS ARE 1500' IN LENGTH & 600' IN WIDTH EXCEPT OSL-071 - OSL-074 WHICH ARE 1150' IN LENGTH & 600' IN WIDTH, OSL-069 WHICH IS 1500' IN LENGTH & 300' IN WIDTH AND OSL-070 WHICH IS 1150' IN LENGTH & 300' IN WIDTH
SITUATED IN SECTIONS 1, 2, 3, 11 T14N-R9W AND SECTIONS 26, 27, 34, 35 T15N-R9W
EUREKA MINING DISTRICT, YAVAPAI COUNTY, ARIZONA

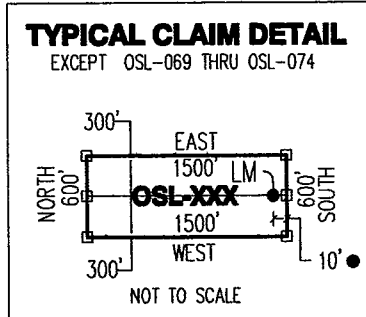


LEGEND

- INDICATES END CENTER OR CORNER OF LODE CLAIM. SET 2"x2"x5' WOODEN POST (TYPICAL)
- INDICATES LOCATION MONUMENT SET 10' FROM AN END CENTER ON THE CENTER LINE OF THE CLAIM.

LOCATORS:

FREEPORT-MCMORAN BAGDAD INC.
PO BOX 245
BAGDAD, AZ 86321



LOCATED DURING THE MONTH
OF OCTOBER, 2013

CLAIM STAKING PERFORMED BY:




AS AGENTS FOR FREEPORT-MCMORAN BAGDAD INC



Return to:
Freeport-McMoRan Bagdad Inc.
PO Box 245
Bagdad, AZ 86321

**LOCATION NOTICE FOR LODE MINING CLAIM
STATE OF ARIZONA, COUNTY OF YAVAPAI**

NOTICE IS HEREBY GIVEN that the **OSL-009** lode mining claim has been located by:
Freeport-McMoRan Bagdad Inc.,
whose current mailing address is: PO Box 245
Bagdad, AZ 86321.



The general course of this claim is **East to West** and it is situated in the Eureka Mining District, Yavapai County, Arizona. This claim is **1500** feet in length and **600** feet in width. This claim runs from the location monument on which this location notice is posted approximately **10** feet in an **Easterly** direction to the **East** end line and **1490** feet in a **Westerly** direction to the **West** end line. This claim is marked by six monuments, one at each corner and one at the center of each end line of the claim.

The location monument on which the notice is posted is situated within:

Section 35, Township 15 North, Range 9 West, Gila and Salt River Meridian, Yavapai County, Arizona and this claim encompasses portions of the following quarter section(s), section(s), Township(s) and Range(s): **Southeast ¼, Section 34 & Southwest ¼, Section 35, T15N-R9W, G&SRM, Yavapai County, Arizona.**

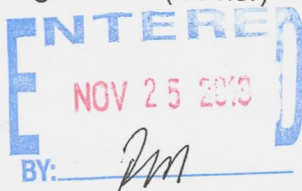
The locality of this claim with reference to some natural object or permanent monument and additional information (if any) concerning its locality is as follows:

The Northwest corner of this claim is 600' North of the Southeast corner of Section 35, T15N-R9W & 6000' West of the East line of Section 35, T15N-R9W.

The undersigned claims the ground as described above and set forth on the attached 1" = 2000' outline map. This claim is not intended to encroach on any private property or land that is not open for location.

Located, dated and posted on the ground this 25th day of October, 2013.

Freeport-McMoRan Bagdad Inc. (Owner)



By: [Signature]
GEOMETRIX, LLC (Agent)

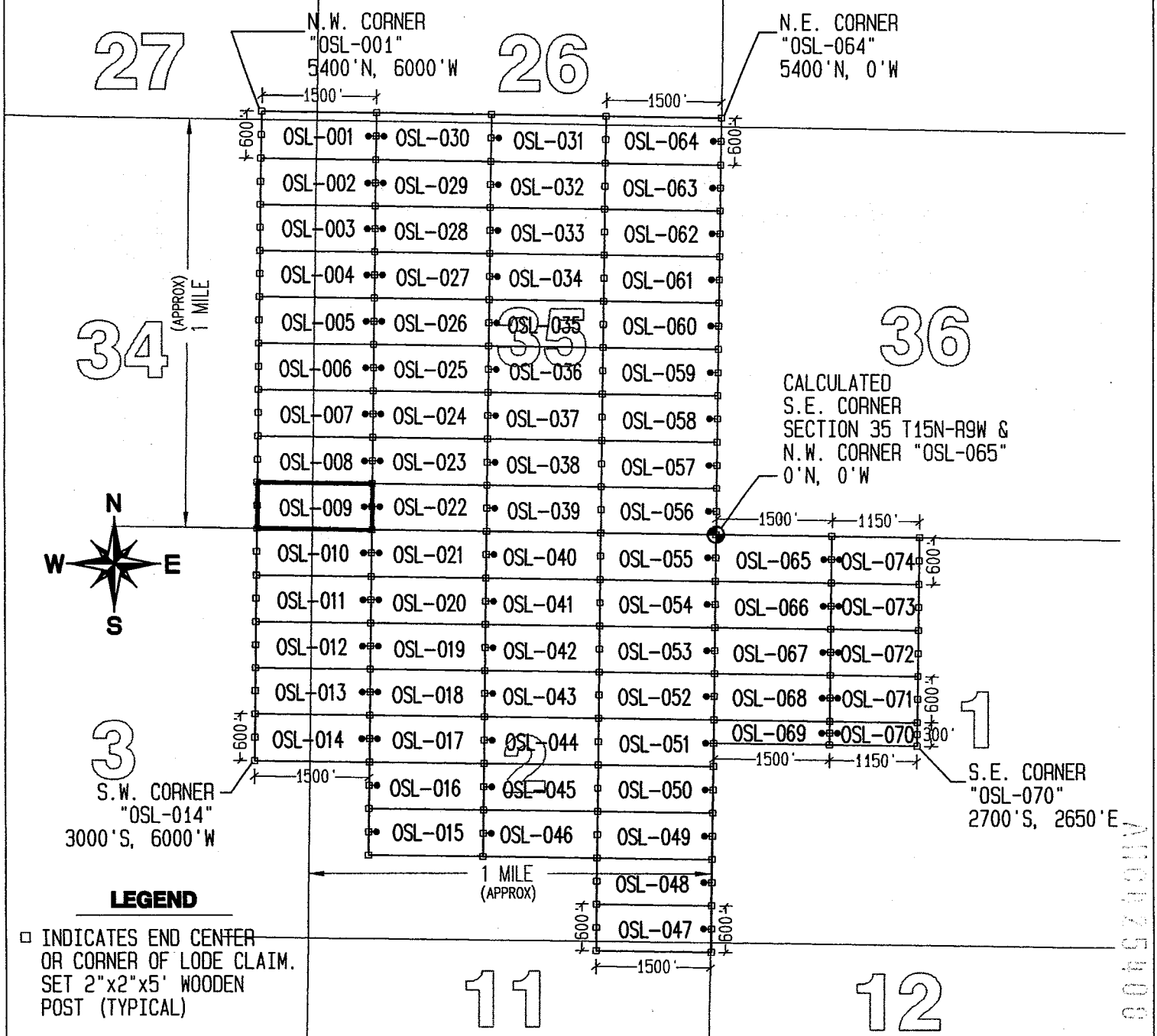
1110425408

OSL-009" CLAIM

LOCATION OF THE OSL-001 THROUGH OSL-074 LODE CLAIMS

SCALE 1"=2000'

ALL CLAIMS ARE 1500' IN LENGTH & 600' IN WIDTH EXCEPT OSL-071 - OSL-074 WHICH ARE 1150' IN LENGTH & 600' IN WIDTH, OSL-069 WHICH IS 1500' IN LENGTH & 300' IN WIDTH AND OSL-070 WHICH IS 1150' IN LENGTH & 300' IN WIDTH SITUATED IN SECTIONS 1, 2, 3, 11 T14N-R9W AND SECTIONS 26, 27, 34, 35 T15N-R9W EUREKA MINING DISTRICT, YAVAPAI COUNTY, ARIZONA



LEGEND

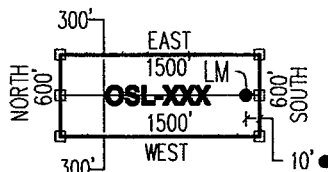
- INDICATES END CENTER OR CORNER OF LODE CLAIM. SET 2"x2"x5' WOODEN POST (TYPICAL)
- INDICATES LOCATION MONUMENT SET 10' FROM AN END CENTER ON THE CENTER LINE OF THE CLAIM.

LOCATORS:

FREEMPORT-MCMORAN BAGDAD INC.
PO BOX 245
BAGDAD, AZ 86321

TYPICAL CLAIM DETAIL

EXCEPT OSL-069 THRU OSL-074



NOT TO SCALE

LOCATED DURING THE MONTH
OF OCTOBER, 2013

CLAIM STAKING PERFORMED BY:

GEOMETRIX LLC
LAND SURVEYING SERVICES
(928) 567-1900


AS AGENTS FOR FREEMPORT-MCMORAN BAGDAD INC

FREEMPORT-MCMORAN
COPPER & GOLD

Return to:
Freeport-McMoRan Bagdad Inc.
PO Box 245
Bagdad, AZ 86321

**LOCATION NOTICE FOR LODE MINING CLAIM
STATE OF ARIZONA, COUNTY OF YAVAPAI**

NOTICE IS HEREBY GIVEN that the **OSL-010** lode mining claim has been located by:
Freeport-McMoRan Bagdad Inc.,
whose current mailing address is: PO Box 245
Bagdad, AZ 86321.



The general course of this claim is **East to West** and it is situated in the Eureka Mining District, Yavapai County, Arizona. This claim is **1500** feet in length and **600** feet in width. This claim runs from the location monument on which this location notice is posted approximately **10** feet in a **Easterly** direction to the **East** end line and **1490** feet in an **Westerly** direction to the **West** end line. This claim is marked by six monuments, one at each corner and one at the center of each end line of the claim.

The location monument on which the notice is posted is situated within:

Section 2, Township 14 North, Range 9 West, Gila and Salt River Meridian, Yavapai County, Arizona and this claim encompasses portions of the following quarter section(s), section(s), Township(s) and Range(s): **Northeast ¼, Section 3 & Northwest ¼, Section 2, T14N-R9W, G&SRM, Yavapai County, Arizona.**

The locality of this claim with reference to some natural object or permanent monument and additional information (if any) concerning its locality is as follows:


The Northwest corner of this claim is 0' North of the Southeast corner of Section 35, T15N-R9W & 6000' West of the East line of Section 35, T15N-R9W.

ANCH 25409

The undersigned claims the ground as described above and set forth on the attached 1" = 2000' outline map. This claim is not intended to encroach on any private property or land that is not open for location.

Located, dated and posted on the ground this 8th day of October, 2013.

Freeport-McMoRan Bagdad Inc. (Owner)



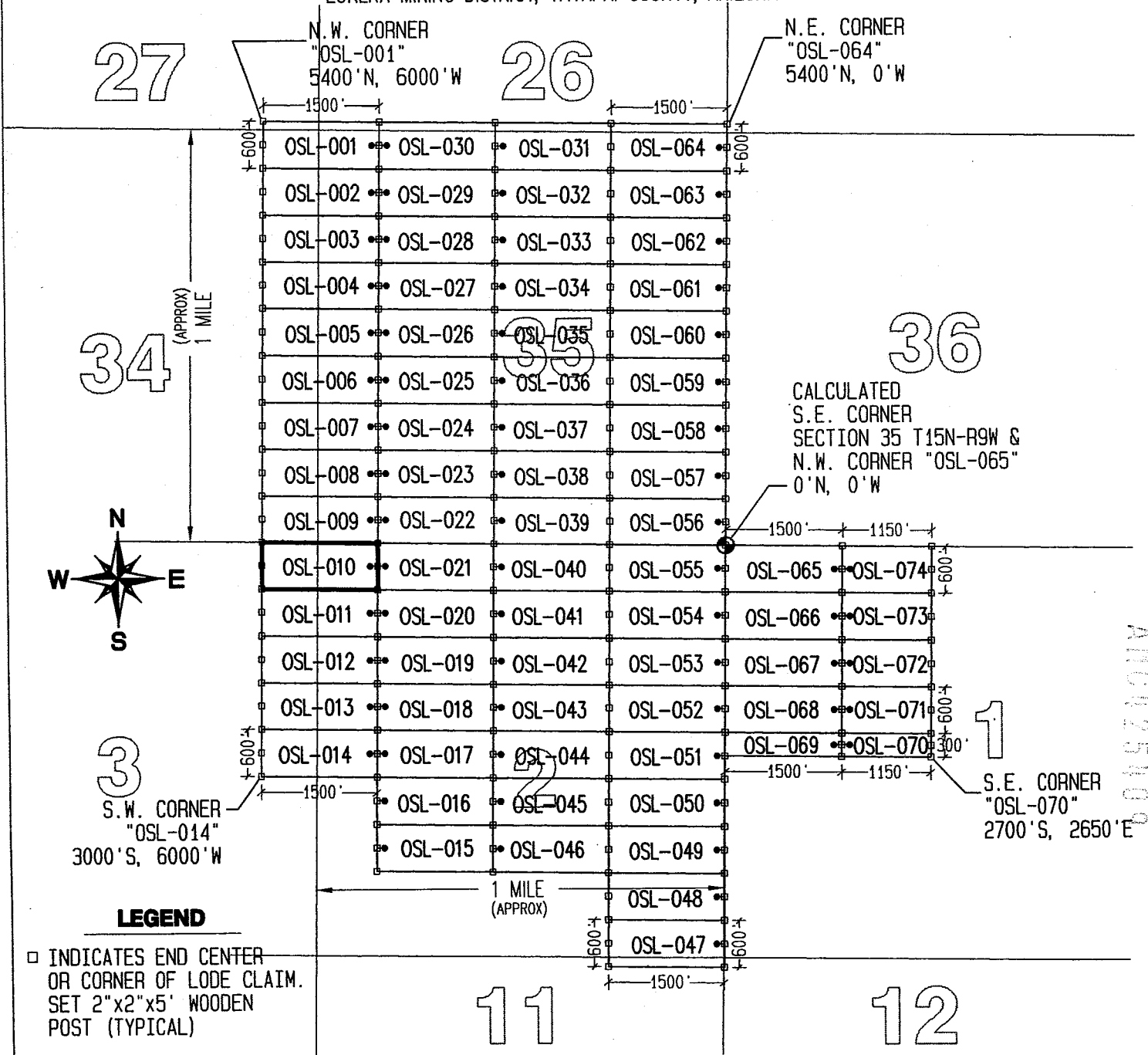

By: 
GEOMETRIX, LLC (Agent)

"OSL-010" CLAIM

LOCATION OF THE OSL-001 THROUGH OSL-074 LODE CLAIMS

SCALE 1"=2000'

ALL CLAIMS ARE 1500' IN LENGTH & 600' IN WIDTH EXCEPT OSL-071 - OSL-074 WHICH ARE 1150' IN LENGTH & 600' IN WIDTH, OSL-069 WHICH IS 1500' IN LENGTH & 300' IN WIDTH AND OSL-070 WHICH IS 1150' IN LENGTH & 300' IN WIDTH SITUATED IN SECTIONS 1, 2, 3, 11 T14N-R9W AND SECTIONS 26, 27, 34, 35 T15N-R9W EUREKA MINING DISTRICT, YAVAPAI COUNTY, ARIZONA

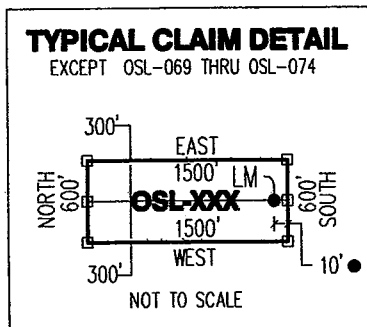


LEGEND

- INDICATES END CENTER OR CORNER OF LODE CLAIM. SET 2"x2"x5' WOODEN POST (TYPICAL)
- INDICATES LOCATION MONUMENT SET 10' FROM AN END CENTER ON THE CENTER LINE OF THE CLAIM.

LOCATORS:

FREEPORT-MCMORAN BAGDAD INC.
PO BOX 245
BAGDAD, AZ 86321



LOCATED DURING THE MONTH
OF OCTOBER, 2013

CLAIM STAKING PERFORMED BY:




AS AGENTS FOR FREEPORT-MCMORAN BAGDAD INC



Return to:
Freeport-McMoRan Bagdad Inc.
PO Box 245
Bagdad, AZ 86321

**LOCATION NOTICE FOR LODE MINING CLAIM
STATE OF ARIZONA, COUNTY OF YAVAPAI**

NOTICE IS HEREBY GIVEN that the **OSL-011** lode mining claim has been located by:
Freeport-McMoRan Bagdad Inc.,
whose current mailing address is: PO Box 245
Bagdad, AZ 86321.



The general course of this claim is **East to West** and it is situated in the Eureka Mining District, Yavapai County, Arizona. This claim is **1500** feet in length and **600** feet in width. This claim runs from the location monument on which this location notice is posted approximately **10** feet in a **Easterly** direction to the **East** end line and **1490** feet in an **Westerly** direction to the **West** end line. This claim is marked by six monuments, one at each corner and one at the center of each end line of the claim.

The location monument on which the notice is posted is situated within:

Section 2, Township 14 North, Range 9 West, Gila and Salt River Meridian, Yavapai County, Arizona and this claim encompasses portions of the following quarter section(s), section(s), Township(s) and Range(s): **Northeast ¼, Section 3 & Northwest ¼, Section 2, T14N-R9W, G&SRM, Yavapai County, Arizona.**


The locality of this claim with reference to some natural object or permanent monument and additional information (if any) concerning its locality is as follows:


The Northwest corner of this claim is 600' South of the Southeast corner of Section 35, T15N-R9W & 6000' West of the East line of Section 2, T14N-R9W.

The undersigned claims the ground as described above and set forth on the attached 1" = 2000' outline map. This claim is not intended to encroach on any private property or land that is not open for location.

Located, dated and posted on the ground this 8th day of October, 2013.

Freeport-McMoRan Bagdad Inc. (Owner)

By: 
GEOMETRIX, LLC (Agent)




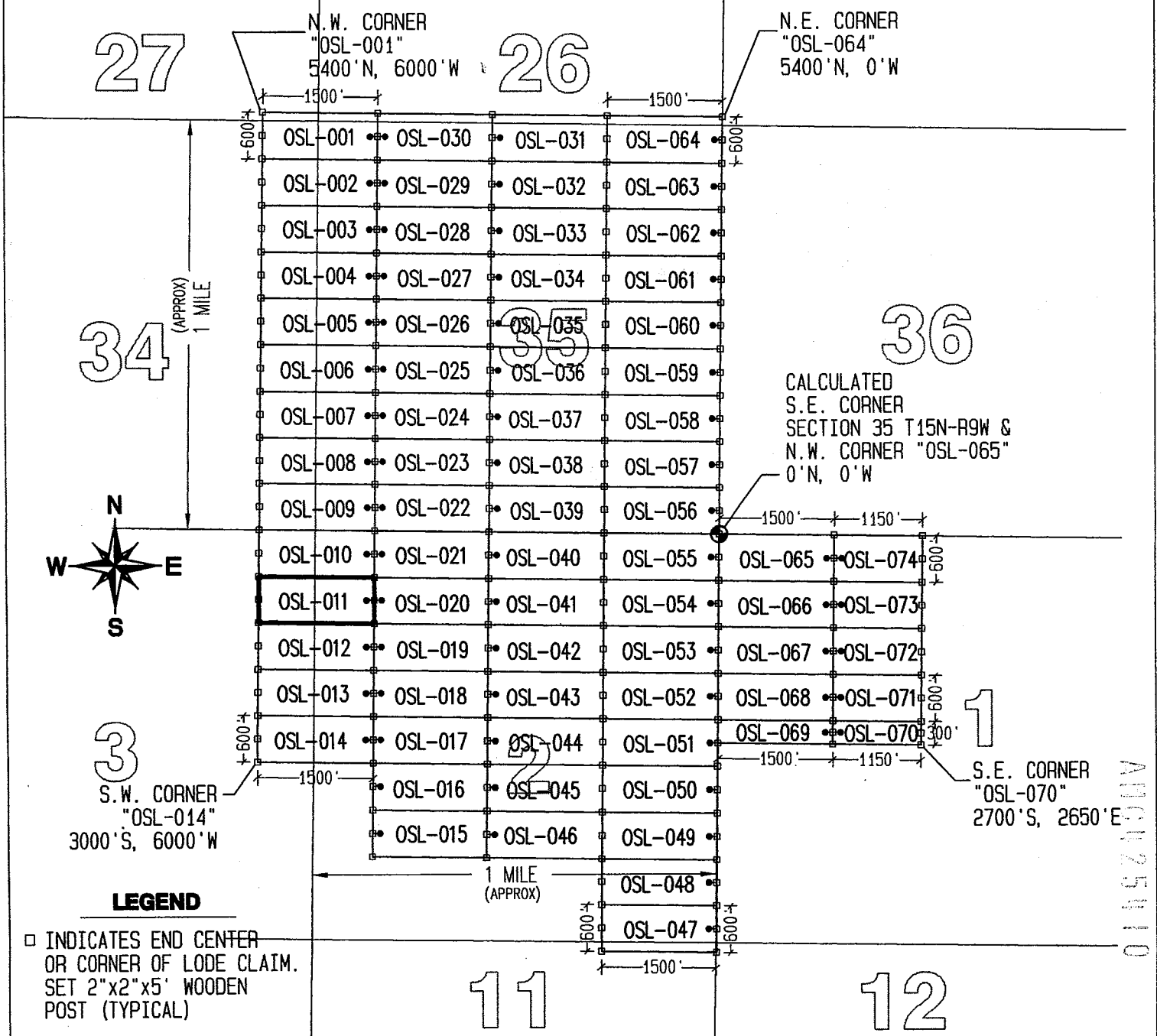
AI1C425410

SL-011" CLAIM

LOCATION OF THE OSL-001 THROUGH OSL-074 LODE CLAIMS

SCALE 1"=2000'

ALL CLAIMS ARE 1500' IN LENGTH & 600' IN WIDTH EXCEPT OSL-071 - OSL-074 WHICH ARE 1150' IN LENGTH & 600' IN WIDTH, OSL-069 WHICH IS 1500' IN LENGTH & 300' IN WIDTH AND OSL-070 WHICH IS 1150' IN LENGTH & 300' IN WIDTH SITUATED IN SECTIONS 1, 2, 3, 11 T14N-R9W AND SECTIONS 26, 27, 34, 35 T15N-R9W EUREKA MINING DISTRICT, YAVAPAI COUNTY, ARIZONA



LEGEND

□ INDICATES END CENTER OR CORNER OF LODE CLAIM. SET 2"x2"x5' WOODEN POST (TYPICAL)

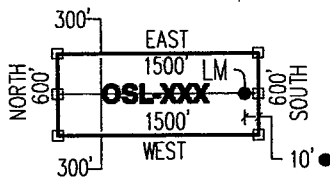
● INDICATES LOCATION MONUMENT SET 10' FROM AN END CENTER ON THE CENTER LINE OF THE CLAIM.

LOCATORS:

FREEMPORT-MCMORAN BAGDAD INC.
PO BOX 245
BAGDAD, AZ 86321

TYPICAL CLAIM DETAIL

EXCEPT OSL-069 THRU OSL-074



NOT TO SCALE

LOCATED DURING THE MONTH OF OCTOBER, 2013

CLAIM STAKING PERFORMED BY:




AS AGENTS FOR FREEMPORT-MCMORAN BAGDAD INC



Return to:
Freeport-McMoRan Bagdad Inc.
PO Box 245
Bagdad, AZ 86321

**LOCATION NOTICE FOR LODE MINING CLAIM
STATE OF ARIZONA, COUNTY OF YAVAPAI**

NOTICE IS HEREBY GIVEN that the **OSL-012** lode mining claim has been located by:
Freeport-McMoRan Bagdad Inc.,
whose current mailing address is: PO Box 245
Bagdad, AZ 86321.



The general course of this claim is **East to West** and it is situated in the Eureka Mining District, Yavapai County, Arizona. This claim is **1500** feet in length and **600** feet in width. This claim runs from the location monument on which this location notice is posted approximately **10** feet in a **Easterly** direction to the **East** end line and **1490** feet in an **Westerly** direction to the **West** end line. This claim is marked by six monuments, one at each corner and one at the center of each end line of the claim.

The location monument on which the notice is posted is situated within:

Section 2, Township 14 North, Range 9 West, Gila and Salt River Meridian, Yavapai County, Arizona and this claim encompasses portions of the following quarter section(s), section(s), Township(s) and Range(s): **Northeast ¼, Section 3 & Northwest ¼, Section 2, T14N-R9W, G&SRM, Yavapai County, Arizona.**

The locality of this claim with reference to some natural object or permanent monument and additional information (if any) concerning its locality is as follows:

The Northwest corner of this claim is 1200' South of the Southeast corner of Section 35, T15N-R9W & 6000' West of the East line of Section 2, T14N-R9W.


AI10425411

The undersigned claims the ground as described above and set forth on the attached 1" = 2000' outline map. This claim is not intended to encroach on any private property or land that is not open for location.

Located, dated and posted on the ground this 8th day of October, 2013.

Freeport-McMoRan Bagdad Inc. (Owner)


By: 
GEOMETRIX, LLC (Agent)



Return to:
Freeport-McMoRan Bagdad Inc.
PO Box 245
Bagdad, AZ 86321

**LOCATION NOTICE FOR LODE MINING CLAIM
STATE OF ARIZONA, COUNTY OF YAVAPAI**

NOTICE IS HEREBY GIVEN that the **OSL-013** lode mining claim has been located by:
Freeport-McMoRan Bagdad Inc.,
whose current mailing address is: PO Box 245
Bagdad, AZ 86321.



The general course of this claim is **East to West** and it is situated in the Eureka Mining District, Yavapai County, Arizona. This claim is **1500** feet in length and **600** feet in width. This claim runs from the location monument on which this location notice is posted approximately **10** feet in a **Easterly** direction to the **East** end line and **1490** feet in an **Westerly** direction to the **West** end line. This claim is marked by six monuments, one at each corner and one at the center of each end line of the claim.

The location monument on which the notice is posted is situated within:

Section 2, Township 14 North, Range 9 West, Gila and Salt River Meridian, Yavapai County, Arizona and this claim encompasses portions of the following quarter section(s), section(s), Township(s) and Range(s): **Northeast ¼, Section 3 & Northwest ¼, Section 2, T14N-R9W, G&SRM, Yavapai County, Arizona.**

The locality of this claim with reference to some natural object or permanent monument and additional information (if any) concerning its locality is as follows:

The Northwest corner of this claim is 1800' South of the Southeast corner of Section 35, T15N-R9W & 6000' West of the East line of Section 2, T14N-R9W.


The undersigned claims the ground as described above and set forth on the attached 1" = 2000' outline map. This claim is not intended to encroach on any private property or land that is not open for location.

Located, dated and posted on the ground this 25th day of October, 2013.

Freeport-McMoRan Bagdad Inc. (Owner)

By: _____

GEOMETRIX, LLC (Agent)



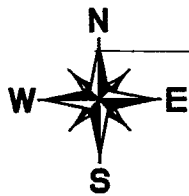
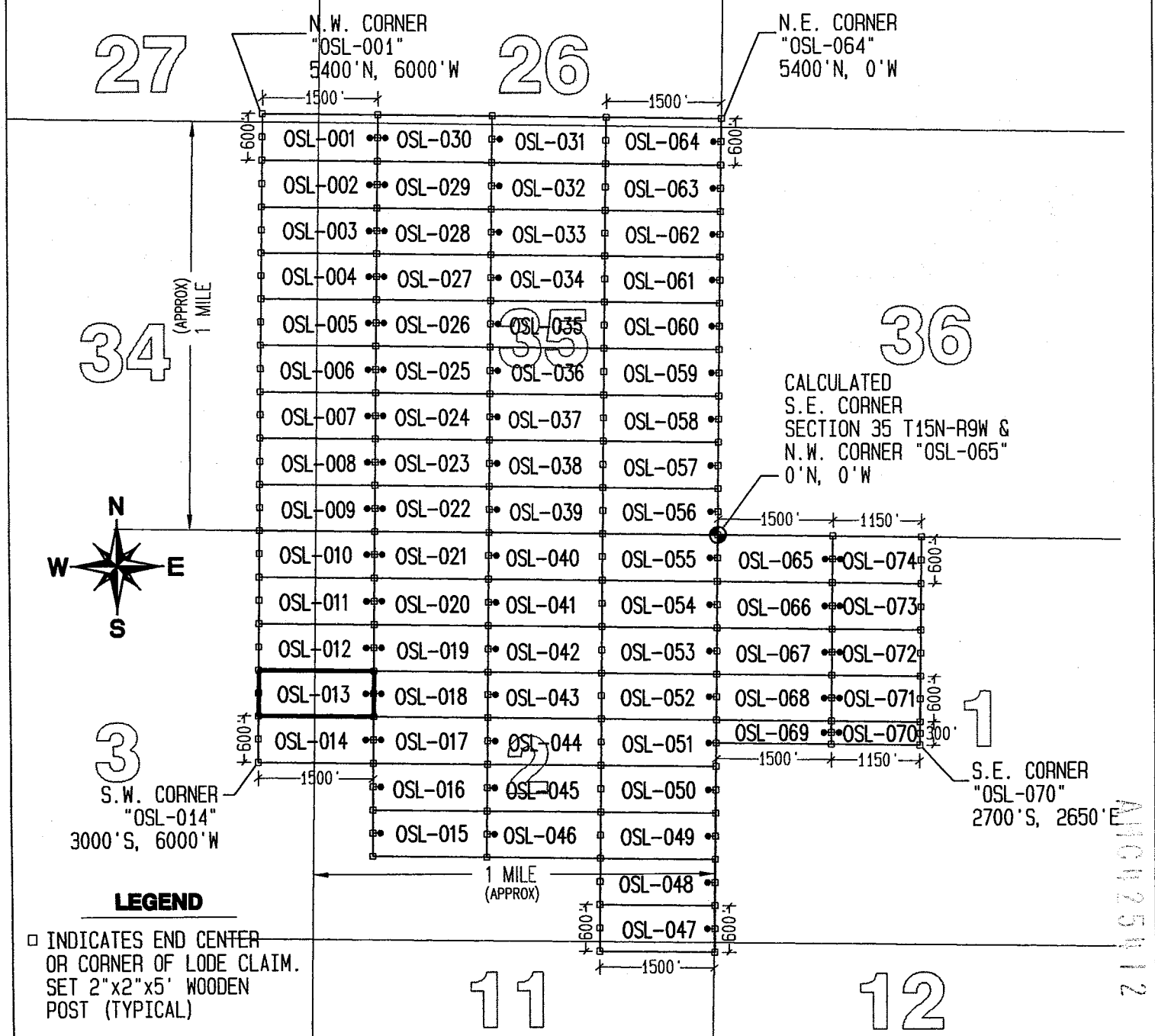
AINCH25412

SL-013" CLAIM

LOCATION OF THE OSL-001 THROUGH OSL-074 LODE CLAIMS

SCALE 1"=2000'

ALL CLAIMS ARE 1500' IN LENGTH & 600' IN WIDTH EXCEPT OSL-071 - OSL-074 WHICH ARE 1150' IN LENGTH & 600' IN WIDTH, OSL-069 WHICH IS 1500' IN LENGTH & 300' IN WIDTH AND OSL-070 WHICH IS 1150' IN LENGTH & 300' IN WIDTH
SITUATED IN SECTIONS 1, 2, 3, 11 T14N-R9W AND SECTIONS 26, 27, 34, 35 T15N-R9W
EUREKA MINING DISTRICT, YAVAPAI COUNTY, ARIZONA

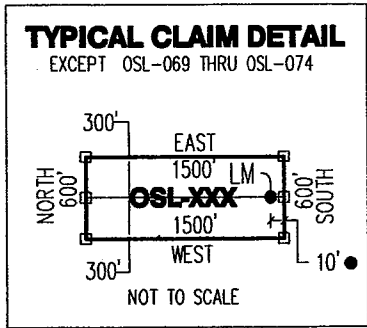


LEGEND

- INDICATES END CENTER OR CORNER OF LODE CLAIM. SET 2"x2"x5' WOODEN POST (TYPICAL)
- INDICATES LOCATION MONUMENT SET 10' FROM AN END CENTER ON THE CENTER LINE OF THE CLAIM.

LOCATORS:

FREEPORT-MCMORAN BAGDAD INC.
PO BOX 245
BAGDAD, AZ 86321



LOCATED DURING THE MONTH
OF OCTOBER, 2013

CLAIM STAKING PERFORMED BY:



AS AGENTS FOR FREEPORT-MCMORAN BAGDAD INC




A10125412

Return to:
Freeport-McMoRan Bagdad Inc.
PO Box 245
Bagdad, AZ 86321

**LOCATION NOTICE FOR LODE MINING CLAIM
STATE OF ARIZONA, COUNTY OF YAVAPAI**

NOTICE IS HEREBY GIVEN that the **OSL-014** lode mining claim has been located by:
Freeport-McMoRan Bagdad Inc.,
whose current mailing address is: PO Box 245
Bagdad, AZ 86321.



The general course of this claim is **East to West** and it is situated in the Eureka Mining District, Yavapai County, Arizona. This claim is **1500** feet in length and **600** feet in width. This claim runs from the location monument on which this location notice is posted approximately **10** feet in a **Easterly** direction to the **East** end line and **1490** feet in an **Westerly** direction to the **West** end line. This claim is marked by six monuments, one at each corner and one at the center of each end line of the claim.

The location monument on which the notice is posted is situated within:

Section 2, Township 14 North, Range 9 West, Gila and Salt River Meridian, Yavapai County, Arizona and this claim encompasses portions of the following quarter section(s), section(s), Township(s) and Range(s): **Northeast ¼ & Southeast ¼, Section 3 & Northwest ¼ & Southwest ¼, Section 2, T14N-R9W, G&SRM, Yavapai County, Arizona.**

The locality of this claim with reference to some natural object or permanent monument and additional information (if any) concerning its locality is as follows:

The Northwest corner of this claim is 2400' South of the Southeast corner of Section 35, T15N-R9W & 6000' West of the East line of Section 2, T14N-R9W.


The undersigned claims the ground as described above and set forth on the attached 1" = 2000' outline map. This claim is not intended to encroach on any private property or land that is not open for location.

Located, dated and posted on the ground this 8th day of October, 2013.

Freeport-McMoRan Bagdad Inc. (Owner)

By: _____

GEOMETRIX, LLC (Agent)



AMC425413

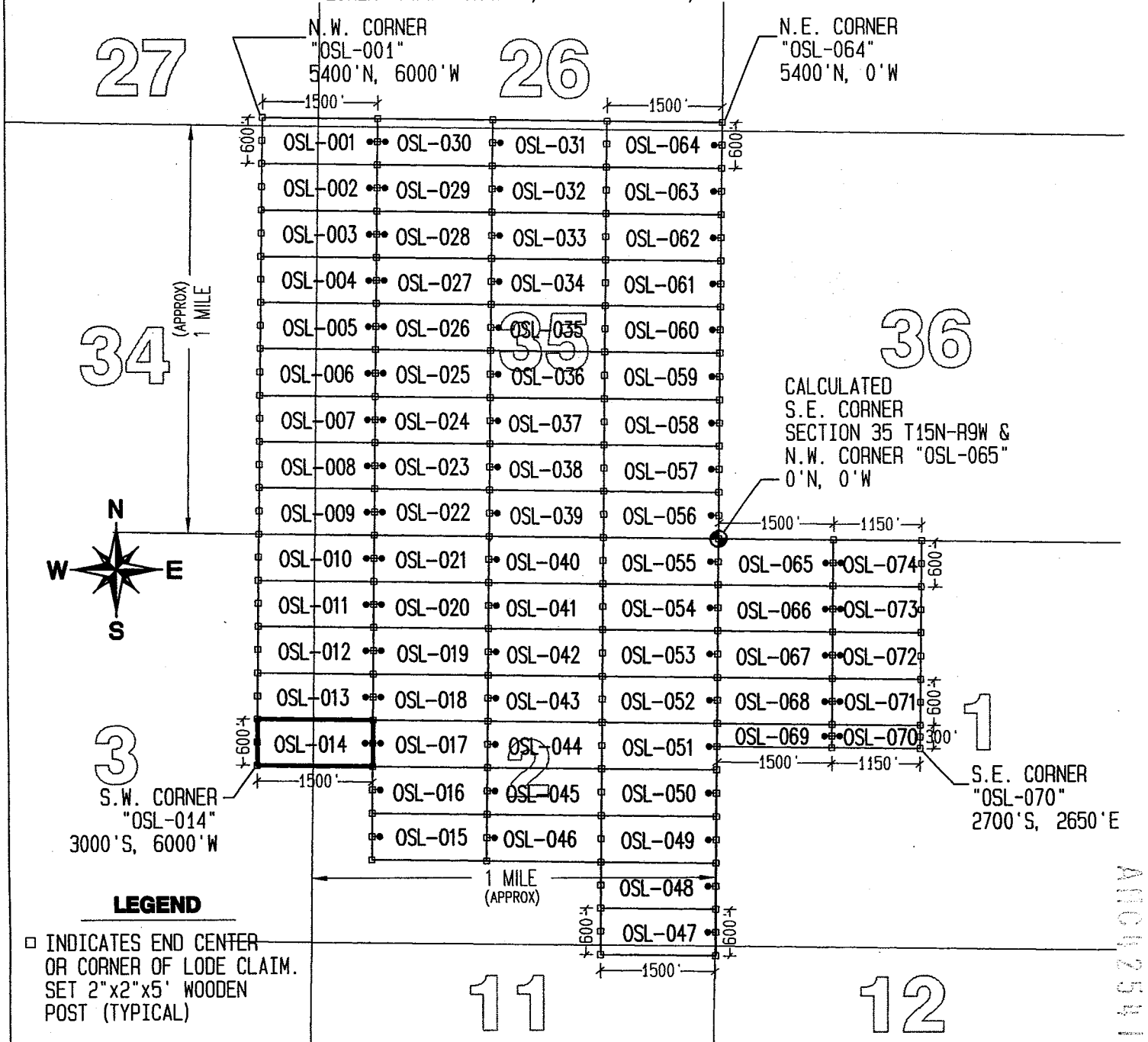
SL-014" CLAIM

LOCATION OF THE OSL-001 THROUGH OSL-074 LODE CLAIMS

SCALE 1"=2000'

ALL CLAIMS ARE 1500' IN LENGTH & 600' IN WIDTH EXCEPT OSL-071 - OSL-074 WHICH ARE 1150' IN LENGTH & 600' IN WIDTH, OSL-069 WHICH IS 1500' IN LENGTH & 300' IN WIDTH AND OSL-070 WHICH IS 1150' IN LENGTH & 300' IN WIDTH

SITUATED IN SECTIONS 1, 2, 3, 11 T14N-R9W AND SECTIONS 26, 27, 34, 35 T15N-R9W
EUREKA MINING DISTRICT, YAVAPAI COUNTY, ARIZONA



LEGEND

□ INDICATES END CENTER OR CORNER OF LODE CLAIM. SET 2"x2"x5' WOODEN POST (TYPICAL)

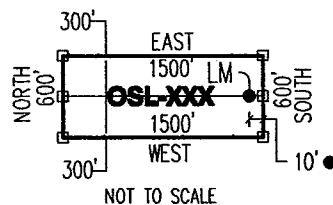
● INDICATES LOCATION MONUMENT SET 10' FROM AN END CENTER ON THE CENTER LINE OF THE CLAIM.

LOCATORS:

FREEMPORT-MCMORAN BAGDAD INC.
PO BOX 245
BAGDAD, AZ 86321

TYPICAL CLAIM DETAIL

EXCEPT OSL-069 THRU OSL-074



LOCATED DURING THE MONTH OF OCTOBER, 2013

CLAIM STAKING PERFORMED BY:

GEOMETRIX LLC
LAND SURVEYING SERVICES
(928) 567-1900

AS AGENTS FOR FREEMPORT-MCMORAN BAGDAD INC


FREEMPORT-MCMORAN
COPPER & GOLD

A110125413

Return to:
Freeport-McMoRan Bagdad Inc.
PO Box 245
Bagdad, AZ 86321

**LOCATION NOTICE FOR LODE MINING CLAIM
STATE OF ARIZONA, COUNTY OF YAVAPAI**

NOTICE IS HEREBY GIVEN that the **OSL-015** lode mining claim has been located by:
Freeport-McMoRan Bagdad Inc.,
whose current mailing address is: PO Box 245
Bagdad, AZ 86321.



The general course of this claim is **East to West** and it is situated in the Eureka Mining District, Yavapai County, Arizona. This claim is **1500** feet in length and **600** feet in width. This claim runs from the location monument on which this location notice is posted approximately **10** feet in a **Westerly** direction to the **West** end line and **1490** feet in an **Easterly** direction to the **East** end line. This claim is marked by six monuments, one at each corner and one at the center of each end line of the claim.

The location monument on which the notice is posted is situated within:

Section 2, Township 14 North, Range 9 West, Gila and Salt River Meridian, Yavapai County, Arizona and this claim encompasses portions of the following quarter section(s), section(s), Township(s) and Range(s): **Southwest 1/4, Section 2, T14N-R9W, G&SRM, Yavapai County, Arizona.**


The locality of this claim with reference to some natural object or permanent monument and additional information (if any) concerning its locality is as follows:


The Northwest corner of this claim is 3600' South of the Southeast corner of Section 35, T15N-R9W & 4500' West of the East line of Section 2, T14N-R9W.

The undersigned claims the ground as described above and set forth on the attached 1" = 2000' outline map. This claim is not intended to encroach on any private property or land that is not open for location.

Located, dated and posted on the ground this 8th day of October, 2013.

Freeport-McMoRan Bagdad Inc. (Owner)

By: 
GEOMETRIX, LLC (Agent)



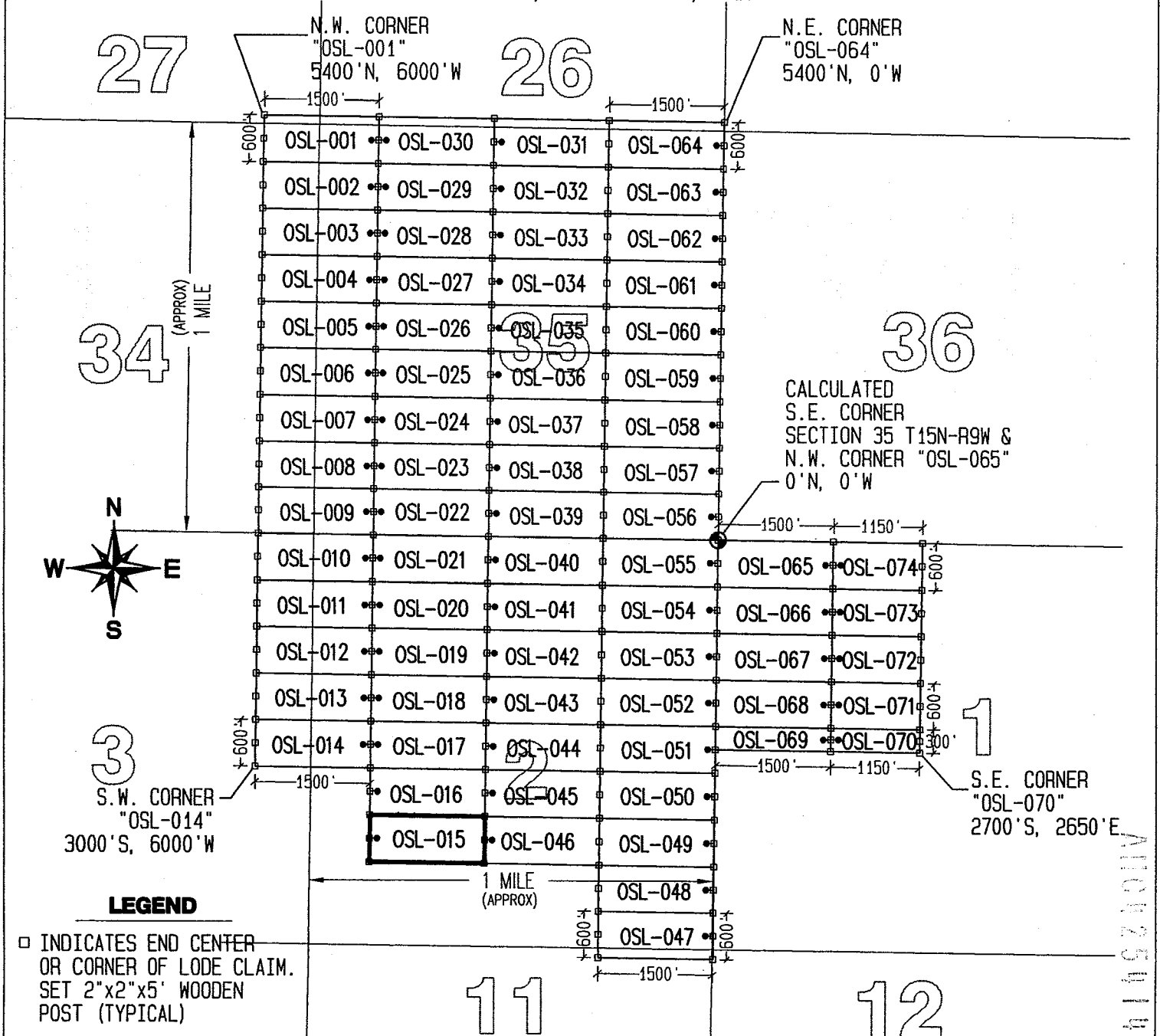
AH0425414

SL-015" CLAIM

LOCATION OF THE OSL-001 THROUGH OSL-074 LODE CLAIMS

SCALE 1"=2000'

ALL CLAIMS ARE 1500' IN LENGTH & 600' IN WIDTH EXCEPT OSL-071 - OSL-074 WHICH ARE 1150' IN LENGTH & 600' IN WIDTH, OSL-069 WHICH IS 1500' IN LENGTH & 300' IN WIDTH AND OSL-070 WHICH IS 1150' IN LENGTH & 300' IN WIDTH SITUATED IN SECTIONS 1, 2, 3, 11 T14N-R9W AND SECTIONS 26, 27, 34, 35 T15N-R9W EUREKA MINING DISTRICT, YAVAPAI COUNTY, ARIZONA



CALCULATED
S.E. CORNER
SECTION 35 T15N-R9W &
N.W. CORNER "OSL-065"
0'N, 0'W

S.E. CORNER
"OSL-070"
2700'S, 2650'E

LEGEND

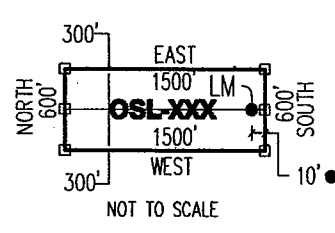
- INDICATES END CENTER OR CORNER OF LODE CLAIM. SET 2"x2"x5' WOODEN POST (TYPICAL)
- INDICATES LOCATION MONUMENT SET 10' FROM AN END CENTER ON THE CENTER LINE OF THE CLAIM.

LOCATORS:

FREEMPORT-MCMORAN BAGDAD INC.
PO BOX 245
BAGDAD, AZ 86321



TYPICAL CLAIM DETAIL EXCEPT OSL-069 THRU OSL-074



LOCATED DURING THE MONTH
OF OCTOBER, 2013

CLAIM STAKING PERFORMED BY:




AS AGENTS FOR FREEMPORT-MCMORAN BAGDAD INC

11/10/25/14

Return to:
Freeport-McMoRan Bagdad Inc.
PO Box 245
Bagdad, AZ 86321

**LOCATION NOTICE FOR LODE MINING CLAIM
STATE OF ARIZONA, COUNTY OF YAVAPAI**

NOTICE IS HEREBY GIVEN that the **OSL-016** lode mining claim has been located by:
Freeport-McMoRan Bagdad Inc.,
whose current mailing address is: PO Box 245
Bagdad, AZ 86321.



The general course of this claim is **East to West** and it is situated in the Eureka Mining District, Yavapai County, Arizona. This claim is **1500** feet in length and **600** feet in width. This claim runs from the location monument on which this location notice is posted approximately **10** feet in a **Westerly** direction to the **West** end line and **1490** feet in an **Easterly** direction to the **East** end line. This claim is marked by six monuments, one at each corner and one at the center of each end line of the claim.

The location monument on which the notice is posted is situated within:

Section 2, Township 14 North, Range 9 West, Gila and Salt River Meridian, Yavapai County, Arizona and this claim encompasses portions of the following quarter section(s), section(s), Township(s) and Range(s): **Southwest ¼, Section 2, T14N-R9W, G&SRM, Yavapai County, Arizona.**

The locality of this claim with reference to some natural object or permanent monument and additional information (if any) concerning its locality is as follows:

The Northwest corner of this claim is 3000' South of the Southeast corner of Section 35, T15N-R9W & 4500' West of the East line of Section 2, T14N-R9W.


The undersigned claims the ground as described above and set forth on the attached 1" = 2000' outline map. This claim is not intended to encroach on any private property or land that is not open for location.

Located, dated and posted on the ground this 25th day of October, 2013.

Freeport-McMoRan Bagdad Inc. (Owner)

By: _____

GEOMETRIX, LLC (Agent)



BY: PM

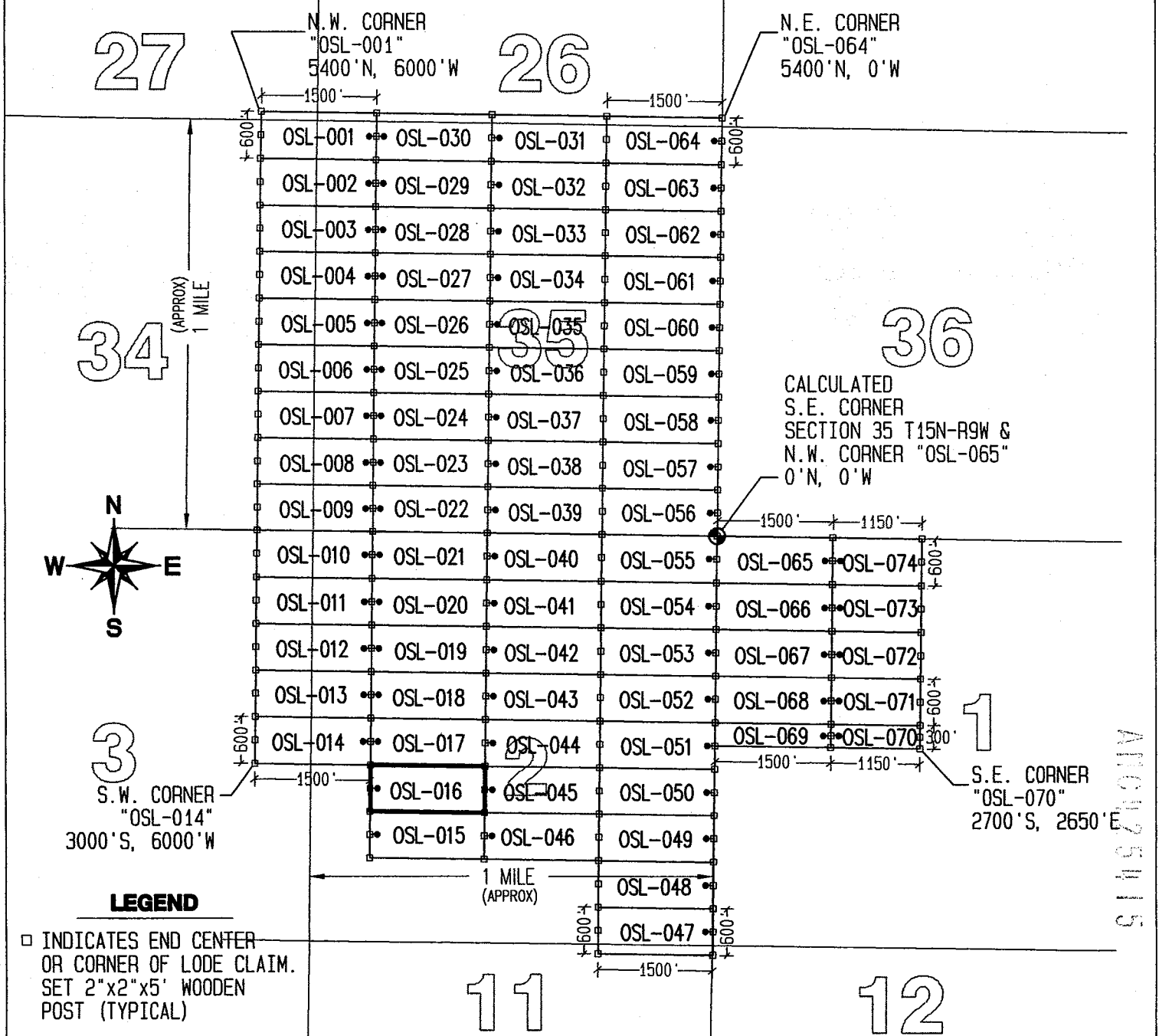
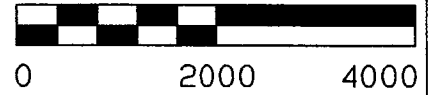
AIIC425415

OSL-016" CLAIM

LOCATION OF THE OSL-001 THROUGH OSL-074 LODE CLAIMS

SCALE 1"=2000'

ALL CLAIMS ARE 1500' IN LENGTH & 600' IN WIDTH EXCEPT OSL-071 - OSL-074 WHICH ARE 1150' IN LENGTH & 600' IN WIDTH, OSL-069 WHICH IS 1500' IN LENGTH & 300' IN WIDTH AND OSL-070 WHICH IS 1150' IN LENGTH & 300' IN WIDTH SITUATED IN SECTIONS 1, 2, 3, 11 T14N-R9W AND SECTIONS 26, 27, 34, 35 T15N-R9W EUREKA MINING DISTRICT, YAVAPAI COUNTY, ARIZONA



CALCULATED
S.E. CORNER
SECTION 35 T15N-R9W &
N.W. CORNER "OSL-065"
0'N, 0'W

S.E. CORNER
"OSL-070"
2700'S, 2650'E

LEGEND

□ INDICATES END CENTER OR CORNER OF LODE CLAIM. SET 2"x2"x5' WOODEN POST (TYPICAL)

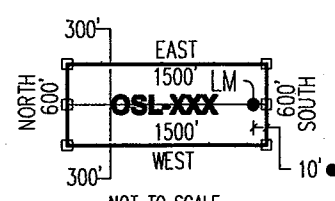
● INDICATES LOCATION MONUMENT SET 10' FROM AN END CENTER ON THE CENTER LINE OF THE CLAIM.

LOCATORS:

FREEPORT-MCMORAN BAGDAD INC.
PO BOX 245
BAGDAD, AZ 86321

TYPICAL CLAIM DETAIL

EXCEPT OSL-069 THRU OSL-074




LOCATED DURING THE MONTH OF OCTOBER, 2013

CLAIM STAKING PERFORMED BY:

Return to:
Freeport-McMoRan Bagdad Inc.
PO Box 245
Bagdad, AZ 86321

**LOCATION NOTICE FOR LODE MINING CLAIM
STATE OF ARIZONA, COUNTY OF YAVAPAI**

NOTICE IS HEREBY GIVEN that the **OSL-017** lode mining claim has been located by:
Freeport-McMoRan Bagdad Inc.,
whose current mailing address is: PO Box 245
Bagdad, AZ 86321.



The general course of this claim is **East to West** and it is situated in the Eureka Mining District, Yavapai County, Arizona. This claim is **1500** feet in length and **600** feet in width. This claim runs from the location monument on which this location notice is posted approximately **10** feet in a **Westerly** direction to the **West** end line and **1490** feet in an **Easterly** direction to the **East** end line. This claim is marked by six monuments, one at each corner and one at the center of each end line of the claim.

The location monument on which the notice is posted is situated within:

Section 2, Township 14 North, Range 9 West, Gila and Salt River Meridian, Yavapai County, Arizona and this claim encompasses portions of the following quarter section(s), section(s), Township(s) and Range(s): **Southwest ¼ & Northwest ¼, Section 2, T14N-R9W, G&SRM, Yavapai County, Arizona.**

The locality of this claim with reference to some natural object or permanent monument and additional information (if any) concerning its locality is as follows:

The Northwest corner of this claim is 2400' South of the Southeast corner of Section 35, T15N-R9W & 4500' West of the East line of Section 2, T14N-R9W.


The undersigned claims the ground as described above and set forth on the attached 1" = 2000' outline map. This claim is not intended to encroach on any private property or land that is not open for location.

Located, dated and posted on the ground this 8th day of October, 2013.

Freeport-McMoRan Bagdad Inc. (Owner)

By: _____

GEOMETRIX, LLC (Agent)



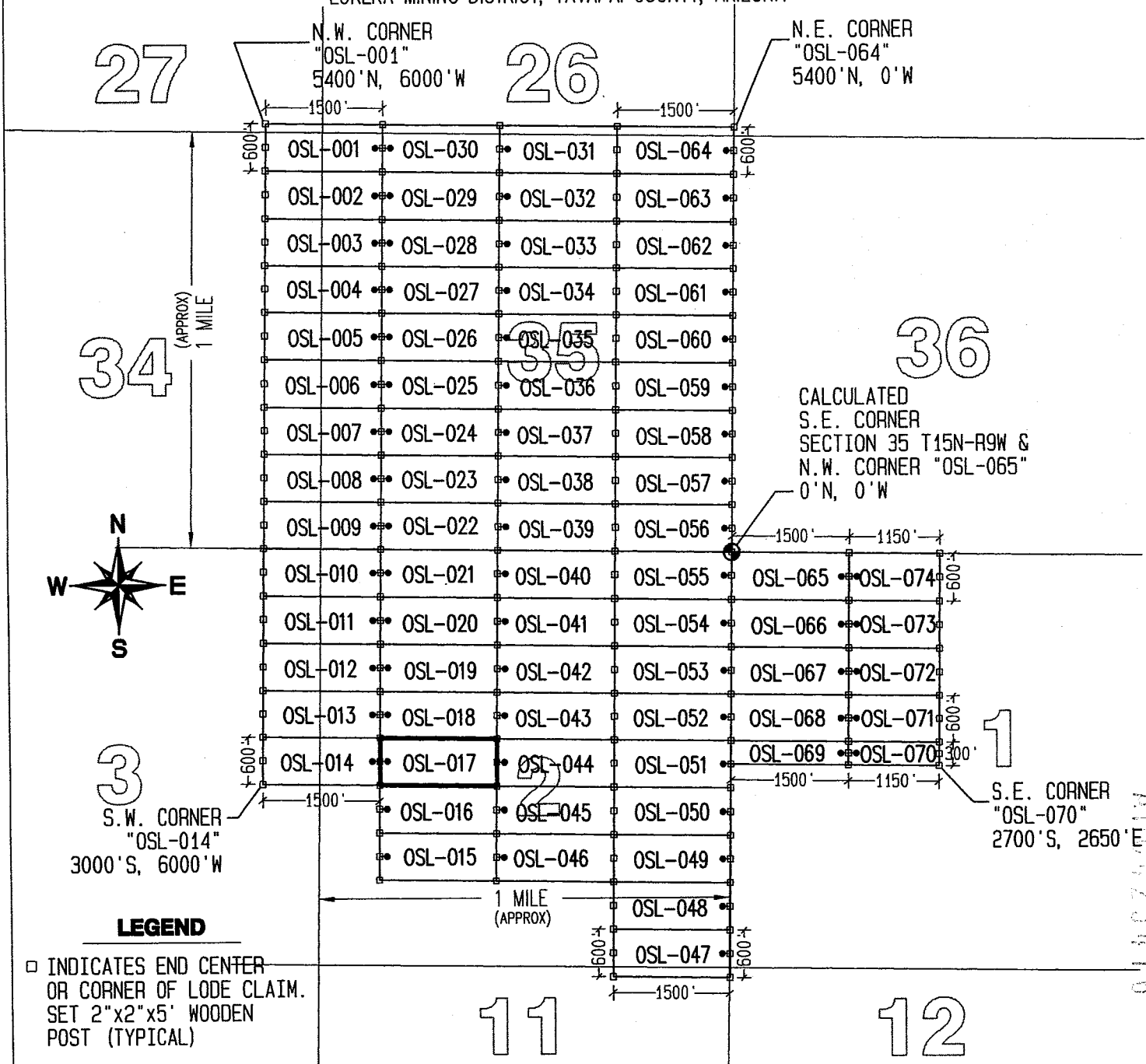
AMC125416

"OSL-017" CLAIM

LOCATION OF THE OSL-001 THROUGH OSL-074 LODE CLAIMS

SCALE 1"=2000'

ALL CLAIMS ARE 1500' IN LENGTH & 600' IN WIDTH EXCEPT OSL-071 - OSL-074 WHICH ARE 1150' IN LENGTH & 600' IN WIDTH, OSL-069 WHICH IS 1500' IN LENGTH & 300' IN WIDTH AND OSL-070 WHICH IS 1150' IN LENGTH & 300' IN WIDTH
SITUATED IN SECTIONS 1, 2, 3, 11 T14N-R9W AND SECTIONS 26, 27, 34, 35 T15N-R9W
EUREKA MINING DISTRICT, YAVAPAI COUNTY, ARIZONA



LEGEND

□ INDICATES END CENTER OR CORNER OF LODE CLAIM. SET 2"x2"x5' WOODEN POST (TYPICAL)

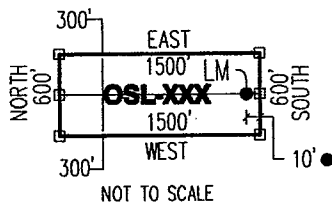
● INDICATES LOCATION MONUMENT SET 10' FROM AN END CENTER ON THE CENTER LINE OF THE CLAIM.

LOCATORS:

FREEMPORT-MCMORAN BAGDAD INC.
PO BOX 245
BAGDAD, AZ 86321

TYPICAL CLAIM DETAIL

EXCEPT OSL-069 THRU OSL-074



LOCATED DURING THE MONTH OF OCTOBER, 2013

CLAIM STAKING PERFORMED BY:




AS AGENTS FOR FREEMPORT-MCMORAN BAGDAD INC



Return to:
Freeport-McMoRan Bagdad Inc.
PO Box 245
Bagdad, AZ 86321

**LOCATION NOTICE FOR LODE MINING CLAIM
STATE OF ARIZONA, COUNTY OF YAVAPAI**

NOTICE IS HEREBY GIVEN that the **OSL-018** lode mining claim has been located by:
Freeport-McMoRan Bagdad Inc.,
whose current mailing address is: PO Box 245
Bagdad, AZ 86321.



The general course of this claim is **East to West** and it is situated in the Eureka Mining District, Yavapai County, Arizona. This claim is **1500** feet in length and **600** feet in width. This claim runs from the location monument on which this location notice is posted approximately **10** feet in a **Westerly** direction to the **West** end line and **1490** feet in an **Easterly** direction to the **East** end line. This claim is marked by six monuments, one at each corner and one at the center of each end line of the claim.

The location monument on which the notice is posted is situated within:

Section 2, Township 14 North, Range 9 West, Gila and Salt River Meridian, Yavapai County, Arizona and this claim encompasses portions of the following quarter section(s), section(s), Township(s) and Range(s): **Northwest ¼, Section 2, T14N-R9W, G&SRM, Yavapai County, Arizona.**

The locality of this claim with reference to some natural object or permanent monument and additional information (if any) concerning its locality is as follows:


The Northwest corner of this claim is 1800' South of the Southeast corner of Section 35, T15N-R9W & 4500' West of the East line of Section 2, T14N-R9W.

AN10425417

The undersigned claims the ground as described above and set forth on the attached 1" = 2000' outline map. This claim is not intended to encroach on any private property or land that is not open for location.

Located, dated and posted on the ground this 8th day of October, 2013.

Freeport-McMoRan Bagdad Inc. (Owner)



By: [Signature]
GEOMETRIX, LLC (Agent)

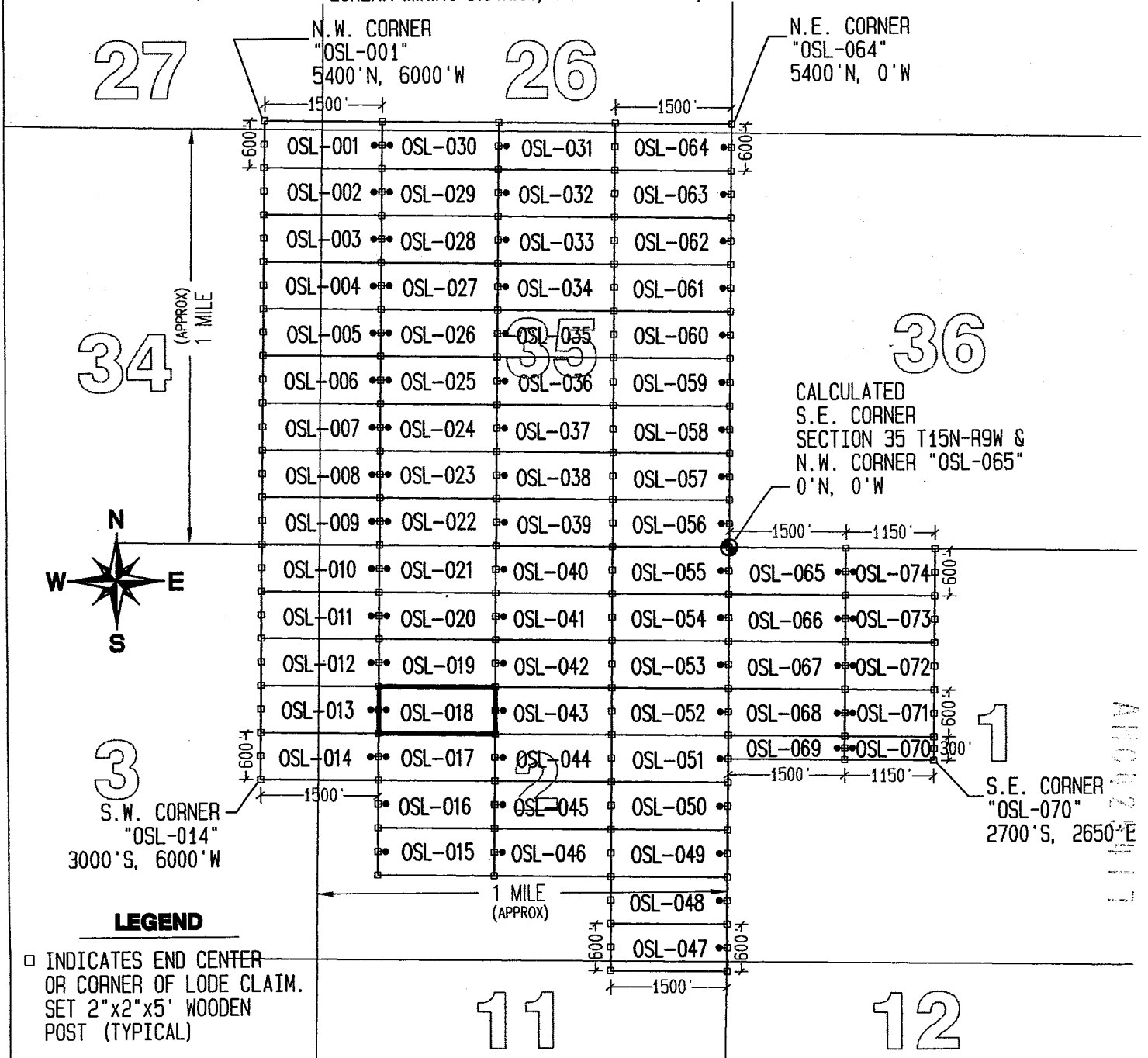
OSL-018" CLAIM

LOCATION OF THE OSL-001 THROUGH OSL-074 LODE CLAIMS

SCALE 1"=2000'

ALL CLAIMS ARE 1500' IN LENGTH & 600' IN WIDTH EXCEPT OSL-071 - OSL-074 WHICH ARE 1150' IN LENGTH & 600' IN WIDTH, OSL-069 WHICH IS 1500' IN LENGTH & 300' IN WIDTH AND OSL-070 WHICH IS 1150' IN LENGTH & 300' IN WIDTH

SITUATED IN SECTIONS 1, 2, 3, 11 T14N-R9W AND SECTIONS 26, 27, 34, 35 T15N-R9W
EUREKA MINING DISTRICT, YAVAPAI COUNTY, ARIZONA



LEGEND

□ INDICATES END CENTER OR CORNER OF LODE CLAIM. SET 2"x2"x5' WOODEN POST (TYPICAL)

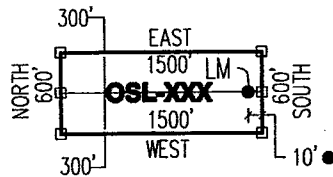
● INDICATES LOCATION MONUMENT SET 10' FROM AN END CENTER ON THE CENTER LINE OF THE CLAIM.

LOCATORS:

FREEPORT-MCMORAN BAGDAD INC.
PO BOX 245
BAGDAD, AZ 86321

TYPICAL CLAIM DETAIL

EXCEPT OSL-069 THRU OSL-074



NOT TO SCALE

LOCATED DURING THE MONTH OF OCTOBER, 2013

CLAIM STAKING PERFORMED BY:




AS AGENTS FOR FREEPORT-MCMORAN BAGDAD INC



Return to:
Freeport-McMoRan Bagdad Inc.
PO Box 245
Bagdad, AZ 86321

**LOCATION NOTICE FOR LODE MINING CLAIM
STATE OF ARIZONA, COUNTY OF YAVAPAI**

NOTICE IS HEREBY GIVEN that the **OSL-019** lode mining claim has been located by:
Freeport-McMoRan Bagdad Inc.,
whose current mailing address is: PO Box 245
Bagdad, AZ 86321.



The general course of this claim is **East to West** and it is situated in the Eureka Mining District, Yavapai County, Arizona. This claim is **1500** feet in length and **600** feet in width. This claim runs from the location monument on which this location notice is posted approximately **10** feet in a **Westerly** direction to the **West** end line and **1490** feet in an **Easterly** direction to the **East** end line. This claim is marked by six monuments, one at each corner and one at the center of each end line of the claim.

The location monument on which the notice is posted is situated within:

Section 2, Township 14 North, Range 9 West, Gila and Salt River Meridian, Yavapai County, Arizona and this claim encompasses portions of the following quarter section(s), section(s), Township(s) and Range(s): **Northwest ¼, Section 2, T14N-R9W, G&SRM, Yavapai County, Arizona.**

The locality of this claim with reference to some natural object or permanent monument and additional information (if any) concerning its locality is as follows:


The Northwest corner of this claim is 1200' South of the Southeast corner of Section 35, T15N-R9W & 4500' West of the East line of Section 2, T14N-R9W.

AMC425418

The undersigned claims the ground as described above and set forth on the attached 1" = 2000' outline map. This claim is not intended to encroach on any private property or land that is not open for location.

Located, dated and posted on the ground this 24 day of October, 2013.

Freeport-McMoRan Bagdad Inc. (Owner)



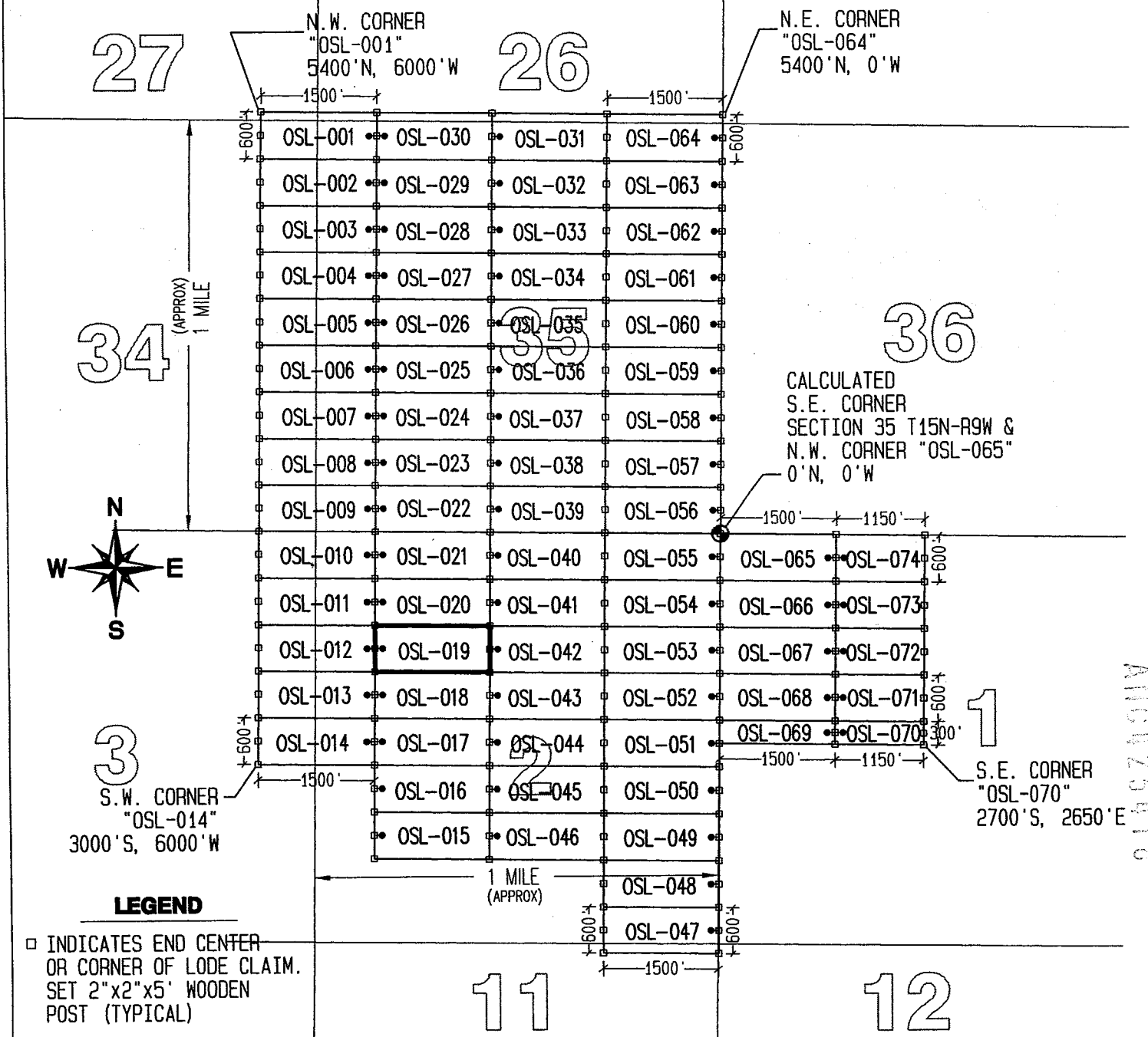

By: [Signature]
GEOMETRIX, LLC (Agent)

"OSL-019" CLAIM

LOCATION OF THE OSL-001 THROUGH OSL-074 LODE CLAIMS

SCALE 1"=2000'

ALL CLAIMS ARE 1500' IN LENGTH & 600' IN WIDTH EXCEPT OSL-071 - OSL-074 WHICH ARE 1150' IN LENGTH & 600' IN WIDTH, OSL-069 WHICH IS 1500' IN LENGTH & 300' IN WIDTH AND OSL-070 WHICH IS 1150' IN LENGTH & 300' IN WIDTH SITUATED IN SECTIONS 1, 2, 3, 11 T14N-R9W AND SECTIONS 26, 27, 34, 35 T15N-R9W EUREKA MINING DISTRICT, YAVAPAI COUNTY, ARIZONA



LEGEND

□ INDICATES END CENTER OR CORNER OF LODE CLAIM. SET 2"x2"x5' WOODEN POST (TYPICAL)

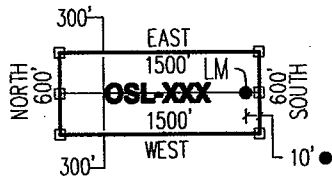
● INDICATES LOCATION MONUMENT SET 10' FROM AN END CENTER ON THE CENTER LINE OF THE CLAIM.

LOCATORS:

FREEPORT-MCMORAN BAGDAD INC.
PO BOX 245
BAGDAD, AZ 86321

TYPICAL CLAIM DETAIL

EXCEPT OSL-069 THRU OSL-074



LOCATED DURING THE MONTH OF OCTOBER, 2013

CLAIM STAKING PERFORMED BY:




AS AGENTS FOR FREEPORT-MCMORAN BAGDAD INC



Return to:
Freeport-McMoRan Bagdad Inc.
PO Box 245
Bagdad, AZ 86321

**LOCATION NOTICE FOR LODE MINING CLAIM
STATE OF ARIZONA, COUNTY OF YAVAPAI**

NOTICE IS HEREBY GIVEN that the **OSL-020** lode mining claim has been located by:
Freeport-McMoRan Bagdad Inc.,
whose current mailing address is: PO Box 245
Bagdad, AZ 86321.



The general course of this claim is **East to West** and it is situated in the Eureka Mining District, Yavapai County, Arizona. This claim is **1500** feet in length and **600** feet in width. This claim runs from the location monument on which this location notice is posted approximately **10** feet in a **Westerly** direction to the **West** end line and **1490** feet in an **Easterly** direction to the **East** end line. This claim is marked by six monuments, one at each corner and one at the center of each end line of the claim.

The location monument on which the notice is posted is situated within:

Section 2, Township 14 North, Range 9 West, Gila and Salt River Meridian, Yavapai County, Arizona and this claim encompasses portions of the following quarter section(s), section(s), Township(s) and Range(s): **Northwest ¼, Section 2, T14N-R9W, G&SRM, Yavapai County, Arizona.**

The locality of this claim with reference to some natural object or permanent monument and additional information (if any) concerning its locality is as follows:

The Northwest corner of this claim is 600' South of the Southeast corner of Section 35, T15N-R9W & 4500' West of the East line of Section 2, T14N-R9W.

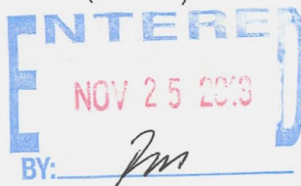
The undersigned claims the ground as described above and set forth on the attached 1" = 2000' outline map. This claim is not intended to encroach on any private property or land that is not open for location.

110425419

Located, dated and posted on the ground this 24th day of October, 2013.

Freeport-McMoRan Bagdad Inc. (Owner)

By: [Signature]
GEOMETRIX, LLC (Agent)



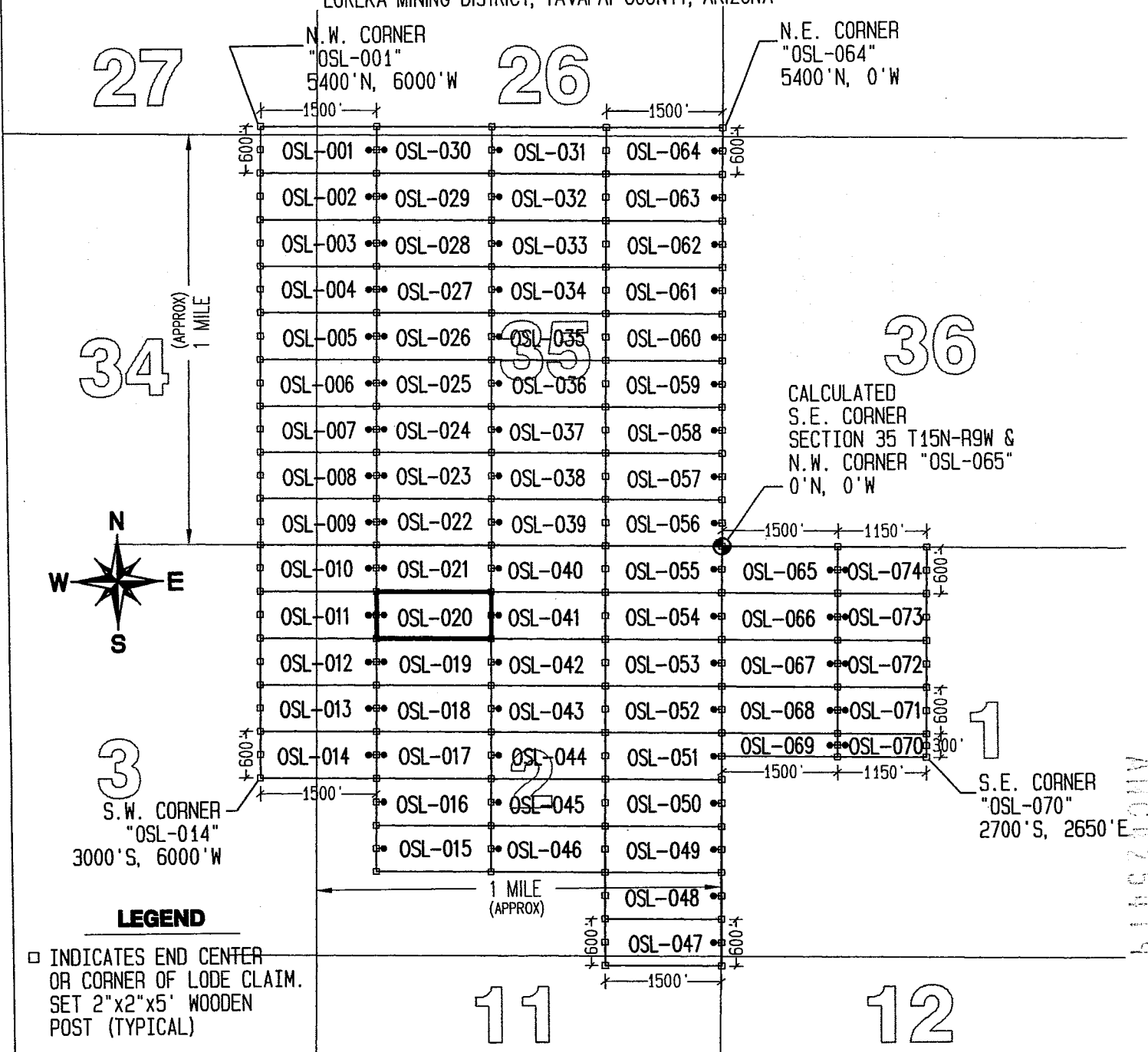
"OSL-020" CLAIM

LOCATION OF THE OSL-001 THROUGH OSL-074 LODE CLAIMS

SCALE 1"=2000'

ALL CLAIMS ARE 1500' IN LENGTH & 600' IN WIDTH EXCEPT OSL-071 - OSL-074 WHICH ARE 1150' IN LENGTH & 600' IN WIDTH, OSL-069 WHICH IS 1500' IN LENGTH & 300' IN WIDTH AND OSL-070 WHICH IS 1150' IN LENGTH & 300' IN WIDTH

SITUATED IN SECTIONS 1, 2, 3, 11 T14N-R9W AND SECTIONS 26, 27, 34, 35 T15N-R9W EUREKA MINING DISTRICT, YAVAPAI COUNTY, ARIZONA

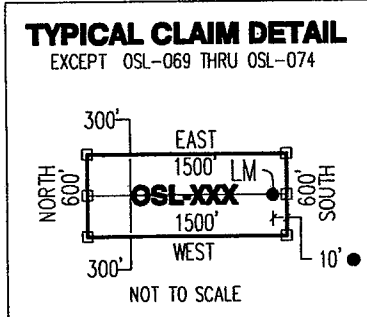


LEGEND

- INDICATES END CENTER OR CORNER OF LODE CLAIM. SET 2"X2"X5' WOODEN POST (TYPICAL)
- INDICATES LOCATION MONUMENT SET 10' FROM AN END CENTER ON THE CENTER LINE OF THE CLAIM.

LOCATORS:

FREEPORT-MCMORAN BAGDAD INC.
PO BOX 245
BAGDAD, AZ 86321



LOCATED DURING THE MONTH OF OCTOBER, 2013

CLAIM STAKING PERFORMED BY:




AS AGENTS FOR FREEPORT-MCMORAN BAGDAD INC



Return to:
Freeport-McMoRan Bagdad Inc.
PO Box 245
Bagdad, AZ 86321

**LOCATION NOTICE FOR LODE MINING CLAIM
STATE OF ARIZONA, COUNTY OF YAVAPAI**

NOTICE IS HEREBY GIVEN that the **OSL-021** lode mining claim has been located by:
Freeport-McMoRan Bagdad Inc.,
whose current mailing address is: PO Box 245
Bagdad, AZ 86321.



The general course of this claim is **East to West** and it is situated in the Eureka Mining District, Yavapai County, Arizona. This claim is **1500** feet in length and **600** feet in width. This claim runs from the location monument on which this location notice is posted approximately **10** feet in a **Westerly** direction to the **West** end line and **1490** feet in an **Easterly** direction to the **East** end line. This claim is marked by six monuments, one at each corner and one at the center of each end line of the claim.

The location monument on which the notice is posted is situated within:

Section 2, Township 14 North, Range 9 West, Gila and Salt River Meridian, Yavapai County, Arizona and this claim encompasses portions of the following quarter section(s), section(s), Township(s) and Range(s): **Northwest 1/4, Section 2, T14N-R9W, G&SRM, Yavapai County, Arizona.**


The locality of this claim with reference to some natural object or permanent monument and additional information (if any) concerning its locality is as follows:

The Northwest corner of this claim is 0' North of the Southeast corner of Section 35, T15N-R9W & 4500' West of the East line of Section 2, T14N-R9W.

The undersigned claims the ground as described above and set forth on the attached 1" = 2000' outline map. This claim is not intended to encroach on any private property or land that is not open for location.

Located, dated and posted on the ground this 8th day of October, 2013.

Freeport-McMoRan Bagdad Inc. (Owner)



By:

[Signature]
GEOMETRIX, LLC (Agent)

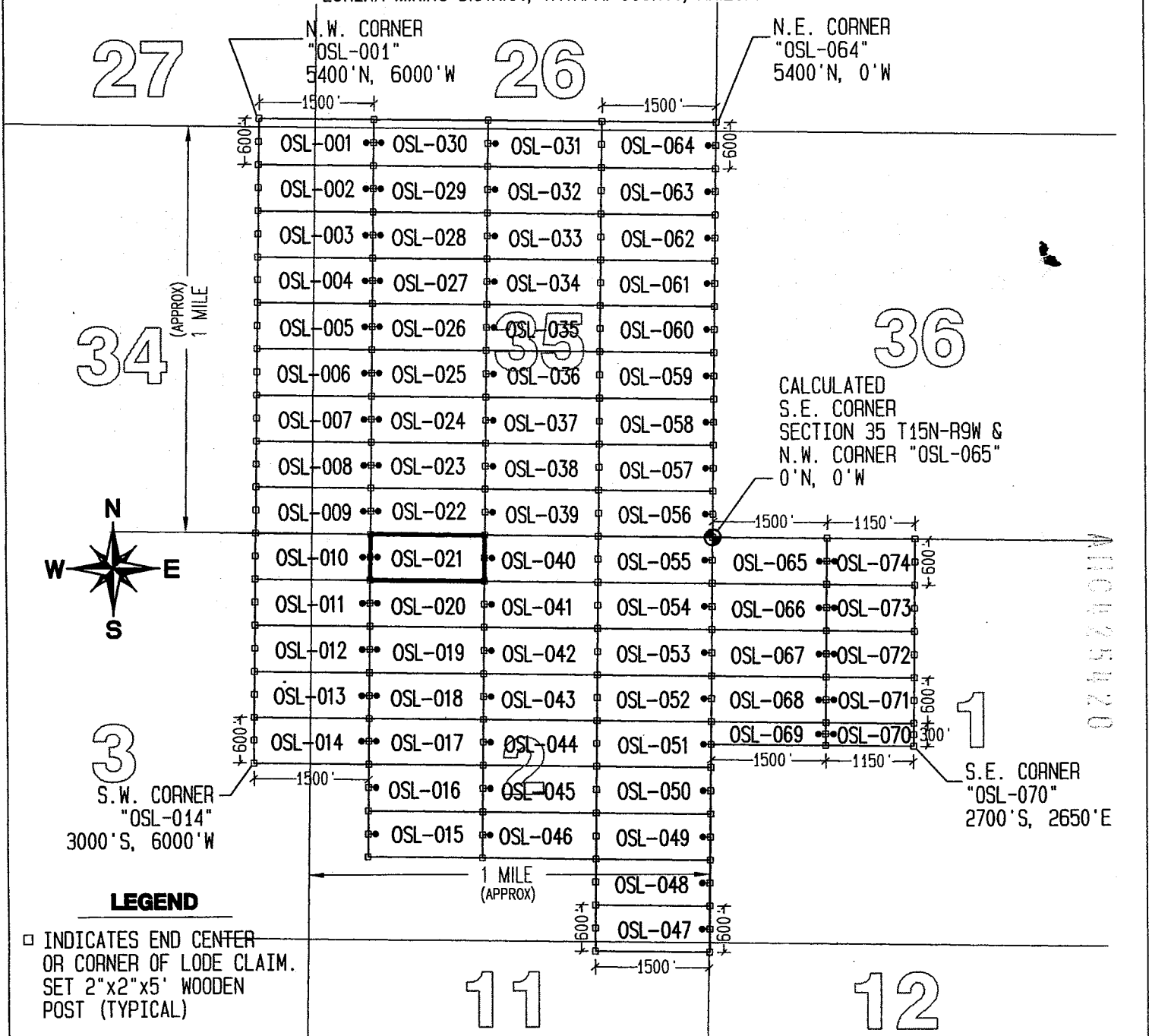

AMC425420

OSL-021" CLAIM

LOCATION OF THE OSL-001 THROUGH OSL-074 LODE CLAIMS

SCALE 1"=2000'

ALL CLAIMS ARE 1500' IN LENGTH & 600' IN WIDTH EXCEPT OSL-071 - OSL-074 WHICH ARE 1150' IN LENGTH & 600' IN WIDTH, OSL-069 WHICH IS 1500' IN LENGTH & 300' IN WIDTH AND OSL-070 WHICH IS 1150' IN LENGTH & 300' IN WIDTH
SITUATED IN SECTIONS 1, 2, 3, 11 T14N-R9W AND SECTIONS 26, 27, 34, 35 T15N-R9W
EUREKA MINING DISTRICT, YAVAPAI COUNTY, ARIZONA



LEGEND

□ INDICATES END CENTER OR CORNER OF LODE CLAIM. SET 2"x2"x5' WOODEN POST (TYPICAL)

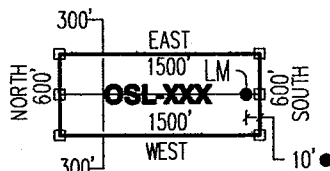
● INDICATES LOCATION MONUMENT SET 10' FROM AN END CENTER ON THE CENTER LINE OF THE CLAIM.

LOCATORS:

FREEPORT-MCMORAN BAGDAD INC.
PO BOX 245
BAGDAD, AZ 86321

TYPICAL CLAIM DETAIL

EXCEPT OSL-069 THRU OSL-074



NOT TO SCALE

LOCATED DURING THE MONTH OF OCTOBER, 2013

CLAIM STAKING PERFORMED BY:




AS AGENTS FOR FREEPORT-MCMORAN BAGDAD INC



Return to:
Freeport-McMoRan Bagdad Inc.
PO Box 245
Bagdad, AZ 86321

**LOCATION NOTICE FOR LODE MINING CLAIM
STATE OF ARIZONA, COUNTY OF YAVAPAI**

NOTICE IS HEREBY GIVEN that the **OSL-022** lode mining claim has been located by:
Freeport-McMoRan Bagdad Inc.,
whose current mailing address is: PO Box 245
Bagdad, AZ 86321.



The general course of this claim is **East to West** and it is situated in the Eureka Mining District, Yavapai County, Arizona. This claim is **1500** feet in length and **600** feet in width. This claim runs from the location monument on which this location notice is posted approximately **10** feet in an **Westerly** direction to the **West** end line and **1490** feet in a **Easterly** direction to the **East** end line. This claim is marked by six monuments, one at each corner and one at the center of each end line of the claim.

The location monument on which the notice is posted is situated within:

Section 35, Township 15 North, Range 9 West, Gila and Salt River Meridian, Yavapai County, Arizona and this claim encompasses portions of the following quarter section(s), section(s), Township(s) and Range(s): **Southwest ¼, Section 35, T15N-R9W, G&SRM, Yavapai County, Arizona.**

The locality of this claim with reference to some natural object or permanent monument and additional information (if any) concerning its locality is as follows:

The Northwest corner of this claim is 600' North of the Southeast corner of Section 35, T15N-R9W & 4500' West of the East line of Section 35, T15N-R9W.


The undersigned claims the ground as described above and set forth on the attached 1" = 2000' outline map. This claim is not intended to encroach on any private property or land that is not open for location.

Located, dated and posted on the ground this 8th day of October, 2013.

Freeport-McMoRan Bagdad Inc. (Owner)

By: _____

GEOMETRIX, LLC (Agent)



110425421

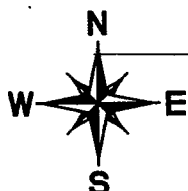
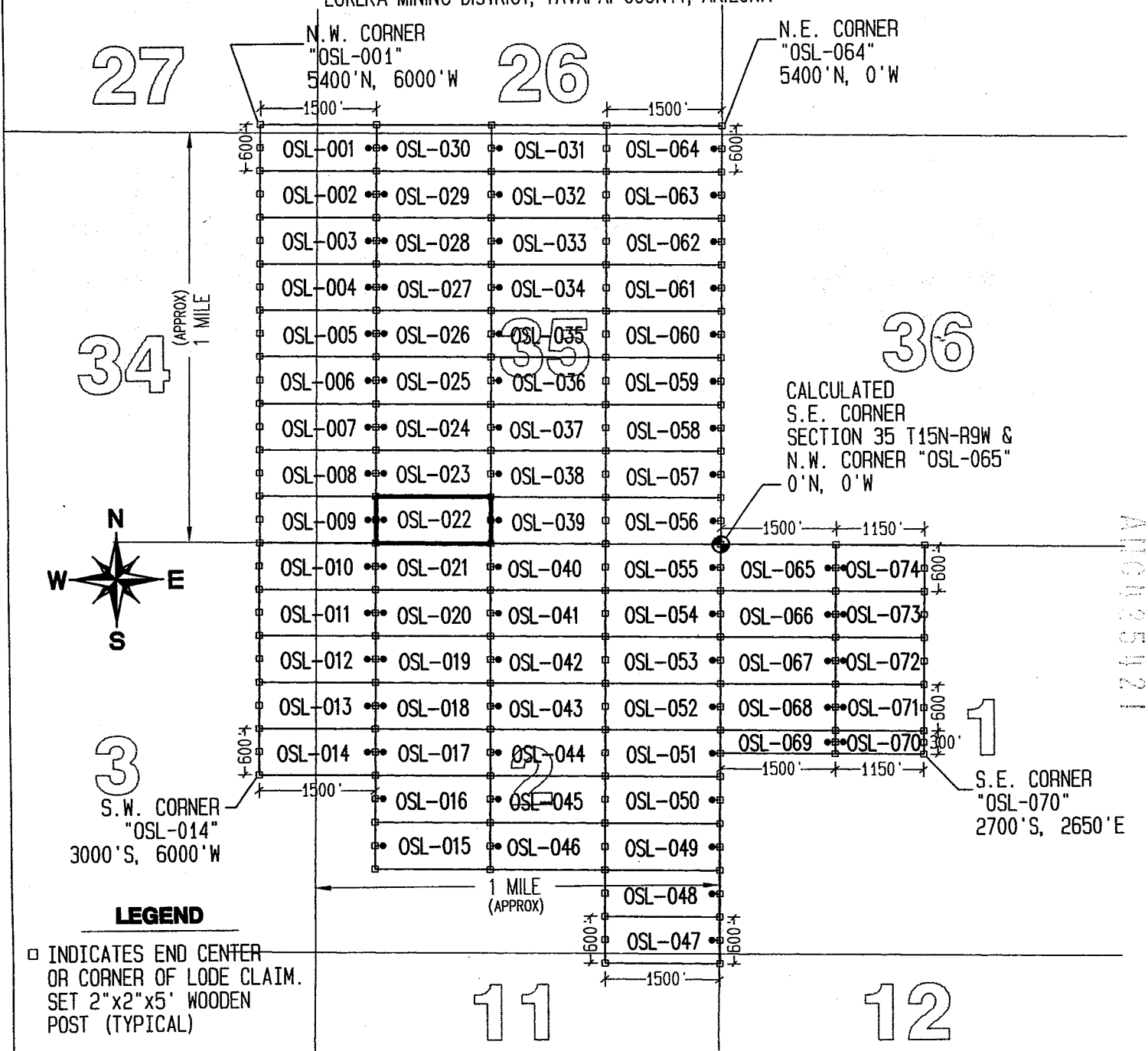

SL-022" CLAIM

LOCATION OF THE OSL-001 THROUGH OSL-074 LODE CLAIMS

SCALE 1"=2000'

ALL CLAIMS ARE 1500' IN LENGTH & 600' IN WIDTH EXCEPT OSL-071 - OSL-074 WHICH ARE 1150' IN LENGTH & 600' IN WIDTH, OSL-069 WHICH IS 1500' IN LENGTH & 300' IN WIDTH AND OSL-070 WHICH IS 1150' IN LENGTH & 300' IN WIDTH

SITUATED IN SECTIONS 1, 2, 3, 11 T14N-R9W AND SECTIONS 26, 27, 34, 35 T15N-R9W
EUREKA MINING DISTRICT, YAVAPAI COUNTY, ARIZONA



LEGEND

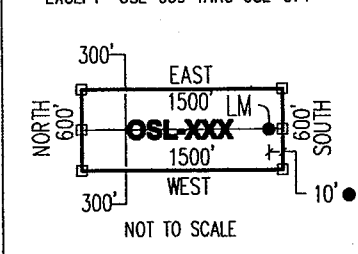
- INDICATES END CENTER OR CORNER OF LODE CLAIM. SET 2"x2"x5' WOODEN POST (TYPICAL)
- INDICATES LOCATION MONUMENT SET 10' FROM AN END CENTER ON THE CENTER LINE OF THE CLAIM.

LOCATORS:

FREEPORT-MCMORAN BAGDAD INC.
PO BOX 245
BAGDAD, AZ 86321

TYPICAL CLAIM DETAIL

EXCEPT OSL-069 THRU OSL-074



LOCATED DURING THE MONTH OF OCTOBER, 2013

CLAIM STAKING PERFORMED BY:




AS AGENTS FOR FREEPORT-MCMORAN BAGDAD INC



Return to:
Freeport-McMoRan Bagdad Inc.
PO Box 245
Bagdad, AZ 86321

**LOCATION NOTICE FOR LODE MINING CLAIM
STATE OF ARIZONA, COUNTY OF YAVAPAI**

NOTICE IS HEREBY GIVEN that the **OSL-023** lode mining claim has been located by:
Freeport-McMoRan Bagdad Inc.,
whose current mailing address is: PO Box 245
Bagdad, AZ 86321.



The general course of this claim is **East to West** and it is situated in the Eureka Mining District, Yavapai County, Arizona. This claim is **1500** feet in length and **600** feet in width. This claim runs from the location monument on which this location notice is posted approximately **10** feet in an **Westerly** direction to the **West** end line and **1490** feet in a **Easterly** direction to the **East** end line. This claim is marked by six monuments, one at each corner and one at the center of each end line of the claim.

The location monument on which the notice is posted is situated within:

Section 35, Township 15 North, Range 9 West, Gila and Salt River Meridian, Yavapai County, Arizona and this claim encompasses portions of the following quarter section(s), section(s), Township(s) and Range(s): **Southwest ¼, Section 35, T15N-R9W, G&SRM, Yavapai County, Arizona.**

The locality of this claim with reference to some natural object or permanent monument and additional information (if any) concerning its locality is as follows:


The Northwest corner of this claim is 1200' North of the Southeast corner of Section 35, T15N-R9W & 4500' West of the East line of Section 35, T15N-R9W.

The undersigned claims the ground as described above and set forth on the attached 1" = 2000' outline map. This claim is not intended to encroach on any private property or land that is not open for location.

Located, dated and posted on the ground this 8th day of October, 2013.

Freeport-McMoRan Bagdad Inc. (Owner)

By: 
GEOMETRIX, LLC (Agent)



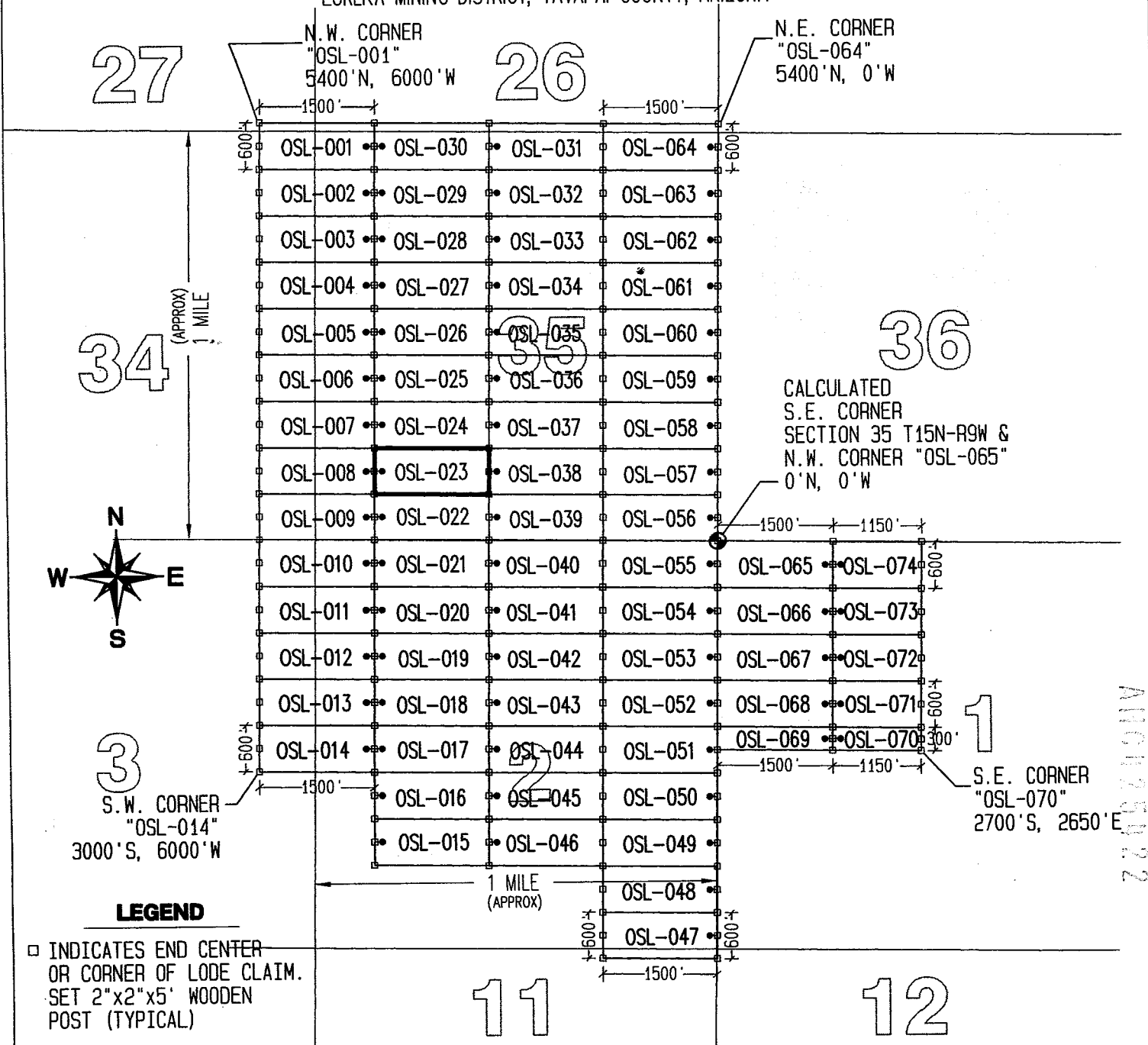
AI10425422

"OSL-023" CLAIM

LOCATION OF THE OSL-001 THROUGH OSL-074 LODE CLAIMS

SCALE 1"=2000'

ALL CLAIMS ARE 1500' IN LENGTH & 600' IN WIDTH EXCEPT OSL-071 - OSL-074 WHICH ARE 1150' IN LENGTH & 600' IN WIDTH, OSL-069 WHICH IS 1500' IN LENGTH & 300' IN WIDTH AND OSL-070 WHICH IS 1150' IN LENGTH & 300' IN WIDTH
SITUATED IN SECTIONS 1, 2, 3, 11 T14N-R9W AND SECTIONS 26, 27, 34, 35 T15N-R9W
EUREKA MINING DISTRICT, YAVAPAI COUNTY, ARIZONA



LEGEND

□ INDICATES END CENTER OR CORNER OF LODE CLAIM. SET 2"x2"x5' WOODEN POST (TYPICAL)

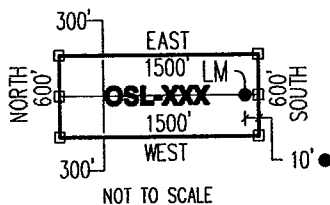
● INDICATES LOCATION MONUMENT SET 10' FROM AN END CENTER ON THE CENTER LINE OF THE CLAIM.

LOCATORS:

FREEMPORT-MCMORAN BAGDAD INC.
PO BOX 245
BAGDAD, AZ 86321

TYPICAL CLAIM DETAIL

EXCEPT OSL-069 THRU OSL-074



NOT TO SCALE

LOCATED DURING THE MONTH
OF OCTOBER, 2013

CLAIM STAKING PERFORMED BY:



AS AGENTS FOR FREEMPORT-MCMORAN BAGDAD INC




A1101125022

Return to:
Freeport-McMoRan Bagdad Inc.
PO Box 245
Bagdad, AZ 86321

**LOCATION NOTICE FOR LODE MINING CLAIM
STATE OF ARIZONA, COUNTY OF YAVAPAI**

NOTICE IS HEREBY GIVEN that the **OSL-024** lode mining claim has been located by:
Freeport-McMoRan Bagdad Inc.,
whose current mailing address is: PO Box 245
Bagdad, AZ 86321.



The general course of this claim is **East to West** and it is situated in the Eureka Mining District, Yavapai County, Arizona. This claim is **1500** feet in length and **600** feet in width. This claim runs from the location monument on which this location notice is posted approximately **10** feet in an **Westerly** direction to the **West** end line and **1490** feet in a **Easterly** direction to the **East** end line. This claim is marked by six monuments, one at each corner and one at the center of each end line of the claim.

The location monument on which the notice is posted is situated within:

Section 35, Township 15 North, Range 9 West, Gila and Salt River Meridian, Yavapai County, Arizona and this claim encompasses portions of the following quarter section(s), section(s), Township(s) and Range(s): **Southwest ¼, Section 35, T15N-R9W, G&SRM, Yavapai County, Arizona.**


The locality of this claim with reference to some natural object or permanent monument and additional information (if any) concerning its locality is as follows:

The Northwest corner of this claim is 1800' North of the Southeast corner of Section 35, T15N-R9W & 4500' West of the East line of Section 35, T15N-R9W.

The undersigned claims the ground as described above and set forth on the attached 1" = 2000' outline map. This claim is not intended to encroach on any private property or land that is not open for location.

Located, dated and posted on the ground this 25th day of October, 2013.

Freeport-McMoRan Bagdad Inc. (Owner)



By: 
GEOMETRIX, LLC (Agent)

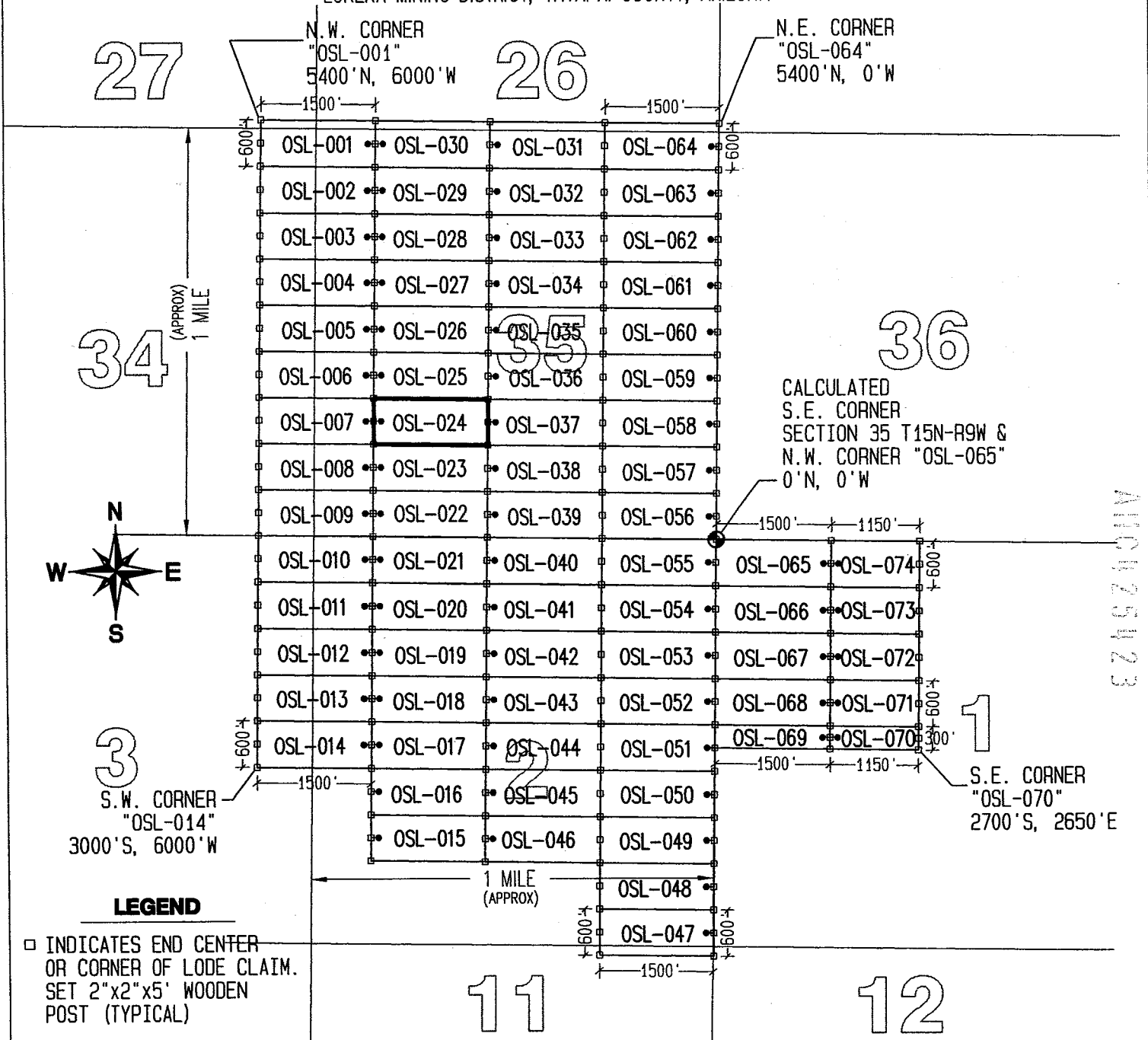

AIIC425423

OSL-024" CLAIM

LOCATION OF THE OSL-001 THROUGH OSL-074 LODE CLAIMS

SCALE 1"=2000'

ALL CLAIMS ARE 1500' IN LENGTH & 600' IN WIDTH EXCEPT OSL-071 - OSL-074 WHICH ARE 1150' IN LENGTH & 600' IN WIDTH, OSL-069 WHICH IS 1500' IN LENGTH & 300' IN WIDTH AND OSL-070 WHICH IS 1150' IN LENGTH & 300' IN WIDTH SITUATED IN SECTIONS 1, 2, 3, 11 T14N-R9W AND SECTIONS 26, 27, 34, 35 T15N-R9W EUREKA MINING DISTRICT, YAVAPAI COUNTY, ARIZONA



M10125423

LEGEND

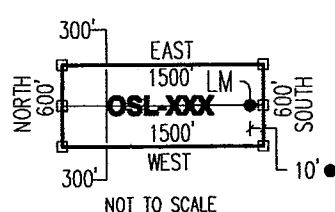
- INDICATES END CENTER OR CORNER OF LODE CLAIM. SET 2"x2"x5' WOODEN POST (TYPICAL)
- INDICATES LOCATION MONUMENT SET 10' FROM AN END CENTER ON THE CENTER LINE OF THE CLAIM.

LOCATORS:

FREEPORT-MCMORAN BAGDAD INC.
PO BOX 245
BAGDAD, AZ 86321

TYPICAL CLAIM DETAIL

EXCEPT OSL-069 THRU OSL-074



NOT TO SCALE

LOCATED DURING THE MONTH OF OCTOBER, 2013

CLAIM STAKING PERFORMED BY:



(928) 567-1900


AS AGENTS FOR FREEPORT-MCMORAN BAGDAD INC



Return to:
Freeport-McMoRan Bagdad Inc.
PO Box 245
Bagdad, AZ 86321

**LOCATION NOTICE FOR LODE MINING CLAIM
STATE OF ARIZONA, COUNTY OF YAVAPAI**

NOTICE IS HEREBY GIVEN that the **OSL-025** lode mining claim has been located by:
Freeport-McMoRan Bagdad Inc.,
whose current mailing address is: PO Box 245
Bagdad, AZ 86321.



The general course of this claim is **East to West** and it is situated in the Eureka Mining District, Yavapai County, Arizona. This claim is **1500** feet in length and **600** feet in width. This claim runs from the location monument on which this location notice is posted approximately **10** feet in an **Westerly** direction to the **West** end line and **1490** feet in a **Easterly** direction to the **East** end line. This claim is marked by six monuments, one at each corner and one at the center of each end line of the claim.

The location monument on which the notice is posted is situated within:

Section 35, Township 15 North, Range 9 West, Gila and Salt River Meridian, Yavapai County, Arizona and this claim encompasses portions of the following quarter section(s), section(s), Township(s) and Range(s): **Southwest ¼, Section 35, T15N-R9W, G&SRM, Yavapai County, Arizona.**

The locality of this claim with reference to some natural object or permanent monument and additional information (if any) concerning its locality is as follows:

The Northwest corner of this claim is 2400' North of the Southeast corner of Section 35, T15N-R9W & 4500' West of the East line of Section 35, T15N-R9W.


The undersigned claims the ground as described above and set forth on the attached 1" = 2000' outline map. This claim is not intended to encroach on any private property or land that is not open for location.

Located, dated and posted on the ground this 8th day of October, 2013.

Freeport-McMoRan Bagdad Inc. (Owner)

By: _____

GEOMETRIX, LLC (Agent)




AMC425424

Return to:
Freeport-McMoRan Bagdad Inc.
PO Box 245
Bagdad, AZ 86321

**LOCATION NOTICE FOR LODE MINING CLAIM
STATE OF ARIZONA, COUNTY OF YAVAPAI**

NOTICE IS HEREBY GIVEN that the **OSL-026** lode mining claim has been located by:
Freeport-McMoRan Bagdad Inc.,
whose current mailing address is: PO Box 245
Bagdad, AZ 86321.



The general course of this claim is **East to West** and it is situated in the Eureka Mining District, Yavapai County, Arizona. This claim is **1500** feet in length and **600** feet in width. This claim runs from the location monument on which this location notice is posted approximately **10** feet in an **Westerly** direction to the **West** end line and **1490** feet in a **Easterly** direction to the **East** end line. This claim is marked by six monuments, one at each corner and one at the center of each end line of the claim.

The location monument on which the notice is posted is situated within:

Section 35, Township 15 North, Range 9 West, Gila and Salt River Meridian, Yavapai County, Arizona and this claim encompasses portions of the following quarter section(s), section(s), Township(s) and Range(s): **Southwest ¼ & Northwest ¼, Section 35, T15N-R9W, G&SRM, Yavapai County, Arizona.**


The locality of this claim with reference to some natural object or permanent monument and additional information (if any) concerning its locality is as follows:

The Northwest corner of this claim is 3000' North of the Southeast corner of Section 35, T15N-R9W & 4500' West of the East line of Section 35, T15N-R9W.

The undersigned claims the ground as described above and set forth on the attached 1" = 2000' outline map. This claim is not intended to encroach on any private property or land that is not open for location.

Located, dated and posted on the ground this 8th day of October, 2013.

Freeport-McMoRan Bagdad Inc. (Owner)



By: [Signature]
GEOMETRIX, LLC (Agent)

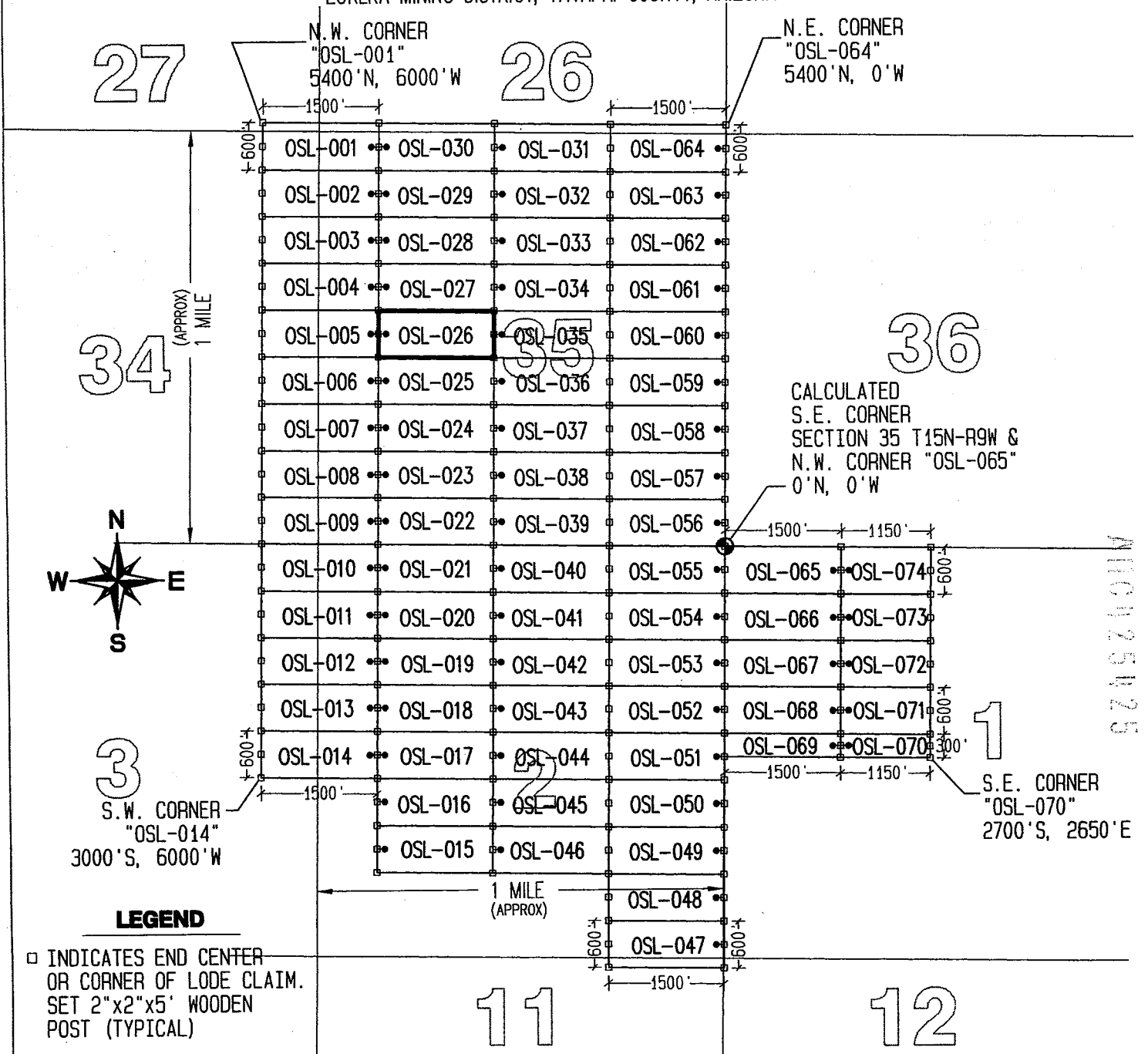
AMC425425

OSL-026" CLAIM

LOCATION OF THE OSL-001 THROUGH OSL-074 LODE CLAIMS

SCALE 1"=2000'

ALL CLAIMS ARE 1500' IN LENGTH & 600' IN WIDTH EXCEPT OSL-071 - OSL-074 WHICH ARE 1150' IN LENGTH & 600' IN WIDTH, OSL-069 WHICH IS 1500' IN LENGTH & 300' IN WIDTH AND OSL-070 WHICH IS 1150' IN LENGTH & 300' IN WIDTH
SITUATED IN SECTIONS 1, 2, 3, 11 T14N-R9W AND SECTIONS 26, 27, 34, 35 T15N-R9W
EUREKA MINING DISTRICT, YAVAPAI COUNTY, ARIZONA



LEGEND

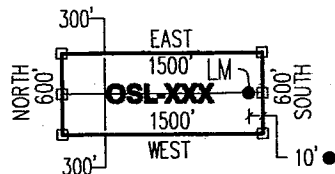
- INDICATES END CENTER OR CORNER OF LODE CLAIM. SET 2"x2"x5' WOODEN POST (TYPICAL)
- INDICATES LOCATION MONUMENT SET 10' FROM AN END CENTER ON THE CENTER LINE OF THE CLAIM.

LOCATORS:

FREEMPORT-MCMORAN BAGDAD INC.
PO BOX 245
BAGDAD, AZ 86321

TYPICAL CLAIM DETAIL

EXCEPT OSL-069 THRU OSL-074



NOT TO SCALE

LOCATED DURING THE MONTH OF OCTOBER, 2013

CLAIM STAKING PERFORMED BY:




AS AGENTS FOR FREEMPORT-MCMORAN BAGDAD INC



Return to:
Freeport-McMoRan Bagdad Inc.
PO Box 245
Bagdad, AZ 86321

**LOCATION NOTICE FOR LODE MINING CLAIM
STATE OF ARIZONA, COUNTY OF YAVAPAI**

NOTICE IS HEREBY GIVEN that the **OSL-027** lode mining claim has been located by:
Freeport-McMoRan Bagdad Inc.,
whose current mailing address is: PO Box 245
Bagdad, AZ 86321.



The general course of this claim is **East to West** and it is situated in the Eureka Mining District, Yavapai County, Arizona. This claim is **1500** feet in length and **600** feet in width. This claim runs from the location monument on which this location notice is posted approximately **10** feet in an **Westerly** direction to the **West** end line and **1490** feet in a **Easterly** direction to the **East** end line. This claim is marked by six monuments, one at each corner and one at the center of each end line of the claim.

The location monument on which the notice is posted is situated within:

Section 35, Township 15 North, Range 9 West, Gila and Salt River Meridian, Yavapai County, Arizona and this claim encompasses portions of the following quarter section(s), section(s), Township(s) and Range(s): **Northwest ¼, Section 35, T15N-R9W, G&SRM, Yavapai County, Arizona.**

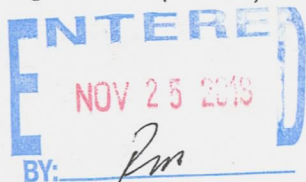
The locality of this claim with reference to some natural object or permanent monument and additional information (if any) concerning its locality is as follows:

The Northwest corner of this claim is 3600' North of the Southeast corner of Section 35, T15N-R9W & 4500' West of the East line of Section 35, T15N-R9W.

The undersigned claims the ground as described above and set forth on the attached 1" = 2000' outline map. This claim is not intended to encroach on any private property or land that is not open for location.

Located, dated and posted on the ground this 8th day of October, 2013.

Freeport-McMoRan Bagdad Inc. (Owner)



By: [Signature]
GEOMETRIX, LLC (Agent)

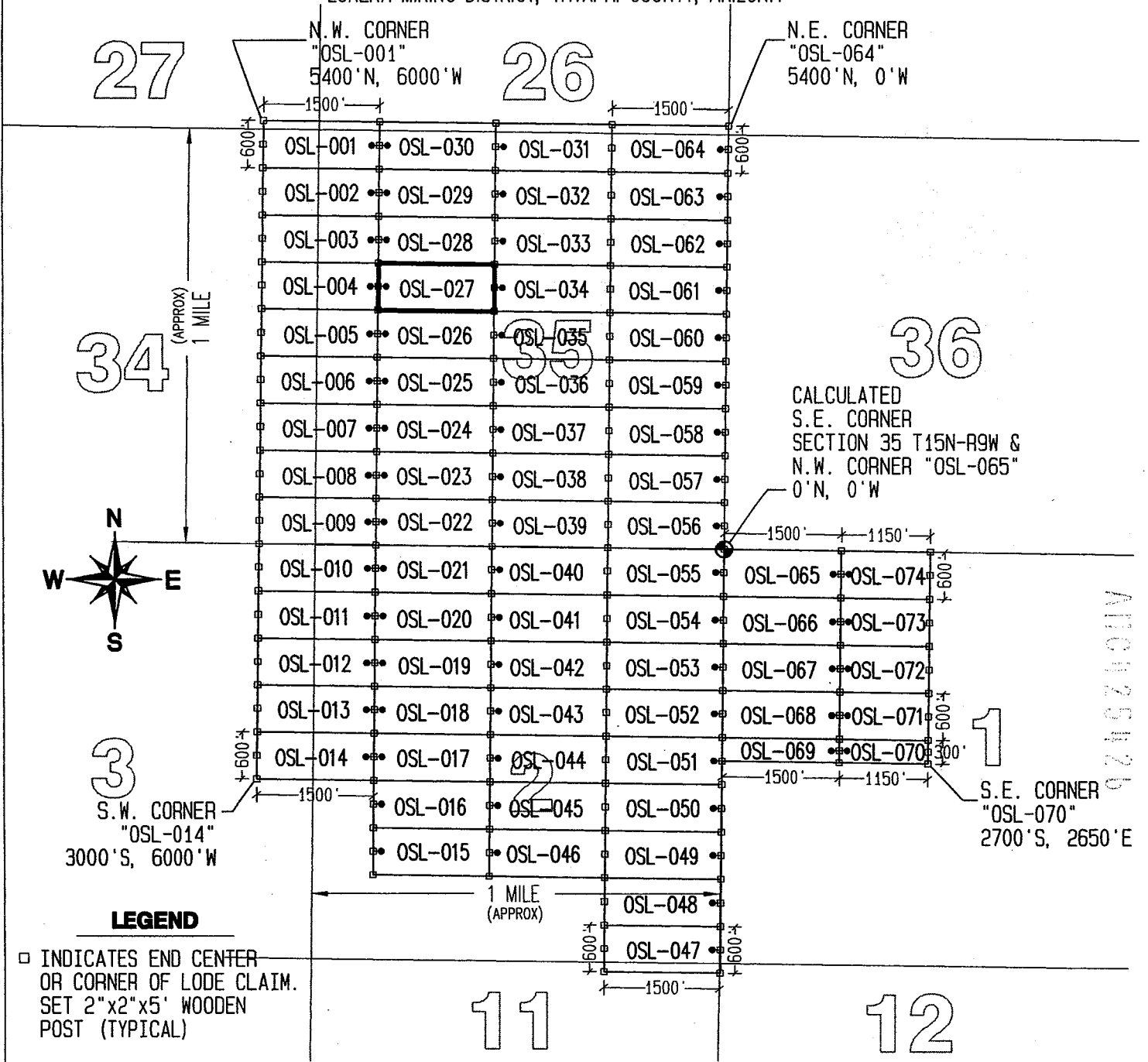

AMC425426

SL-027" CLAIM

LOCATION OF THE OSL-001 THROUGH OSL-074 LODE CLAIMS

SCALE 1"=2000'

ALL CLAIMS ARE 1500' IN LENGTH & 600' IN WIDTH EXCEPT OSL-071 - OSL-074 WHICH ARE 1150' IN LENGTH & 600' IN WIDTH, OSL-069 WHICH IS 1500' IN LENGTH & 300' IN WIDTH AND OSL-070 WHICH IS 1150' IN LENGTH & 300' IN WIDTH SITUATED IN SECTIONS 1, 2, 3, 11 T14N-R9W AND SECTIONS 26, 27, 34, 35 T15N-R9W EUREKA MINING DISTRICT, YAVAPAI COUNTY, ARIZONA



LEGEND

- INDICATES END CENTER OR CORNER OF LODE CLAIM. SET 2"x2"x5' WOODEN POST (TYPICAL)
- INDICATES LOCATION MONUMENT SET 10' FROM AN END CENTER ON THE CENTER LINE OF THE CLAIM.

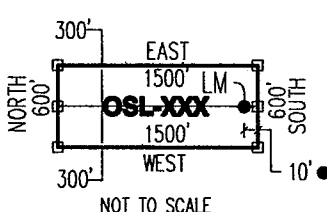
LOCATORS:

FREEPORT-MCMORAN BAGDAD INC.
PO BOX 245
BAGDAD, AZ 86321



TYPICAL CLAIM DETAIL

EXCEPT OSL-069 THRU OSL-074



LOCATED DURING THE MONTH OF OCTOBER, 2013

CLAIM STAKING PERFORMED BY:




AS AGENTS FOR FREEPORT-MCMORAN BAGDAD INC

Return to:
Freeport-McMoRan Bagdad Inc.
PO Box 245
Bagdad, AZ 86321

**LOCATION NOTICE FOR LODE MINING CLAIM
STATE OF ARIZONA, COUNTY OF YAVAPAI**

NOTICE IS HEREBY GIVEN that the **OSL-028** lode mining claim has been located by:
Freeport-McMoRan Bagdad Inc.,
whose current mailing address is: PO Box 245
Bagdad, AZ 86321.



The general course of this claim is **East to West** and it is situated in the Eureka Mining District, Yavapai County, Arizona. This claim is **1500** feet in length and **600** feet in width. This claim runs from the location monument on which this location notice is posted approximately **10** feet in an **Westerly** direction to the **West** end line and **1490** feet in a **Easterly** direction to the **East** end line. This claim is marked by six monuments, one at each corner and one at the center of each end line of the claim.

The location monument on which the notice is posted is situated within:

Section 35, Township 15 North, Range 9 West, Gila and Salt River Meridian, Yavapai County, Arizona and this claim encompasses portions of the following quarter section(s), section(s), Township(s) and Range(s): **Northwest ¼, Section 35, T15N-R9W, G&SRM, Yavapai County, Arizona.**

The locality of this claim with reference to some natural object or permanent monument and additional information (if any) concerning its locality is as follows:

The Northwest corner of this claim is 4200' North of the Southeast corner of Section 35, T15N-R9W & 4500' West of the East line of Section 35, T15N-R9W.


The undersigned claims the ground as described above and set forth on the attached 1" = 2000' outline map. This claim is not intended to encroach on any private property or land that is not open for location.

Located, dated and posted on the ground this 25th day of October, 2013.

Freeport-McMoRan Bagdad Inc. (Owner)

By: _____

GEOMETRIX, LLC (Agent)



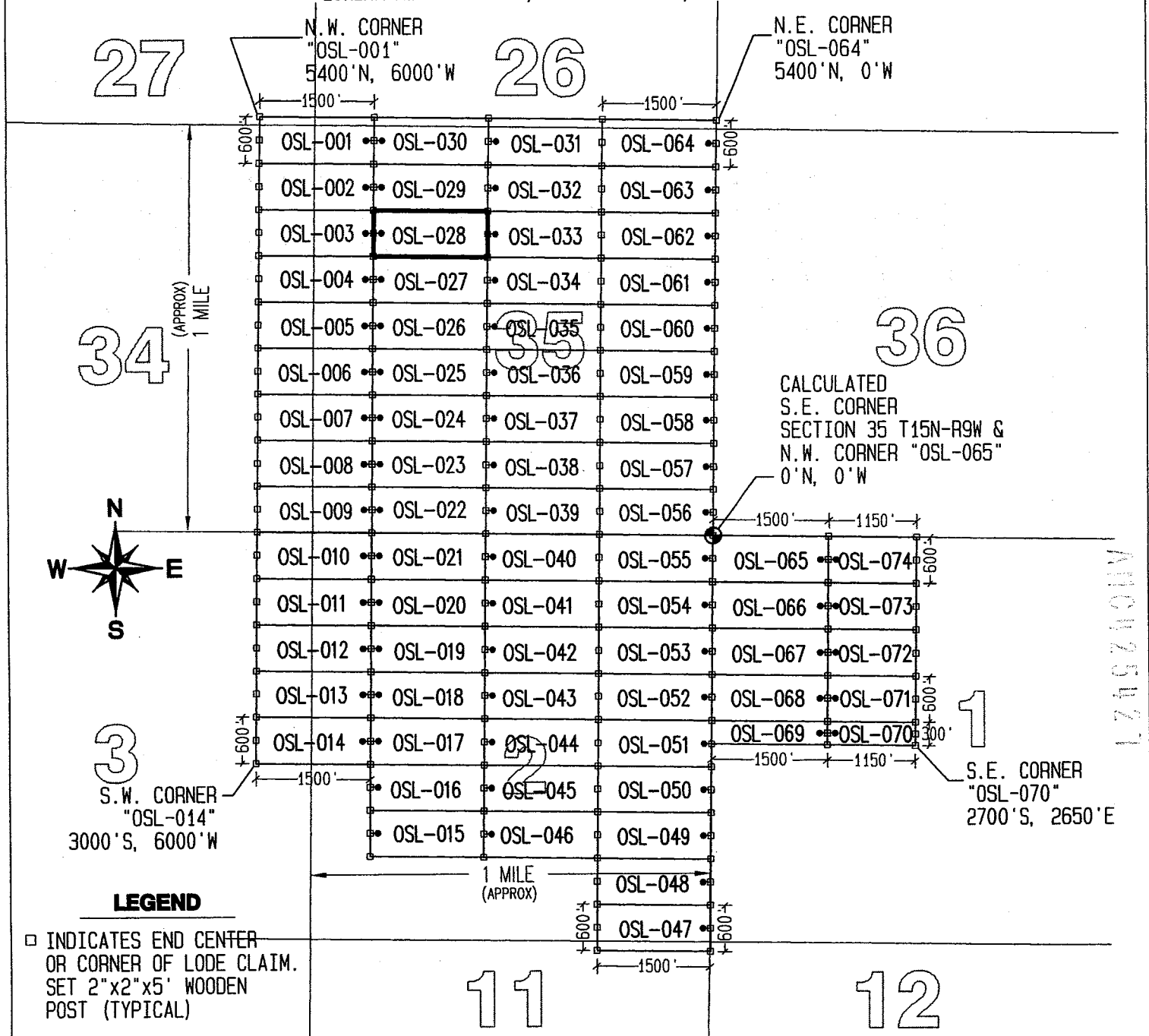
4110425427

SL-028" CLAIM

LOCATION OF THE OSL-001 THROUGH OSL-074 LODE CLAIMS

SCALE 1"=2000'

ALL CLAIMS ARE 1500' IN LENGTH & 600' IN WIDTH EXCEPT OSL-071 - OSL-074 WHICH ARE 1150' IN LENGTH & 600' IN WIDTH, OSL-069 WHICH IS 1500' IN LENGTH & 300' IN WIDTH AND OSL-070 WHICH IS 1150' IN LENGTH & 300' IN WIDTH SITUATED IN SECTIONS 1, 2, 3, 11 T14N-R9W AND SECTIONS 26, 27, 34, 35 T15N-R9W EUREKA MINING DISTRICT, YAVAPAI COUNTY, ARIZONA



LEGEND

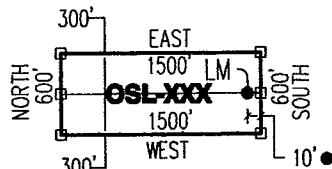
- INDICATES END CENTER OR CORNER OF LODE CLAIM. SET 2"x2"x5' WOODEN POST (TYPICAL)
- INDICATES LOCATION MONUMENT SET 10' FROM AN END CENTER ON THE CENTER LINE OF THE CLAIM.

LOCATORS:

FREEPORT-MCMORAN BAGDAD INC.
PO BOX 245
BAGDAD, AZ 86321

TYPICAL CLAIM DETAIL

EXCEPT OSL-069 THRU OSL-074



LOCATED DURING THE MONTH
OF OCTOBER, 2013

CLAIM STAKING PERFORMED BY:




AS AGENTS FOR FREEPORT-MCMORAN BAGDAD INC



Return to:
Freeport-McMoRan Bagdad Inc.
PO Box 245
Bagdad, AZ 86321

**LOCATION NOTICE FOR LODE MINING CLAIM
STATE OF ARIZONA, COUNTY OF YAVAPAI**

NOTICE IS HEREBY GIVEN that the **OSL-029** lode mining claim has been located by:
Freeport-McMoRan Bagdad Inc.,
whose current mailing address is: PO Box 245
Bagdad, AZ 86321.



The general course of this claim is **East to West** and it is situated in the Eureka Mining District, Yavapai County, Arizona. This claim is **1500** feet in length and **600** feet in width. This claim runs from the location monument on which this location notice is posted approximately **10** feet in an **Westerly** direction to the **West** end line and **1490** feet in a **Easterly** direction to the **East** end line. This claim is marked by six monuments, one at each corner and one at the center of each end line of the claim.

The location monument on which the notice is posted is situated within:

Section 35, Township 15 North, Range 9 West, Gila and Salt River Meridian, Yavapai County, Arizona and this claim encompasses portions of the following quarter section(s), section(s), Township(s) and Range(s): **Northwest ¼, Section 35, T15N-R9W, G&SRM, Yavapai County, Arizona.**


The locality of this claim with reference to some natural object or permanent monument and additional information (if any) concerning its locality is as follows:


The Northwest corner of this claim is 4800' North of the Southeast corner of Section 35, T15N-R9W & 4500' West of the East line of Section 35, T15N-R9W.

The undersigned claims the ground as described above and set forth on the attached 1" = 2000' outline map. This claim is not intended to encroach on any private property or land that is not open for location.

Located, dated and posted on the ground this 8th day of October, 2013.

Freeport-McMoRan Bagdad Inc. (Owner)

By: 
GEOMETRIX, LLC (Agent)



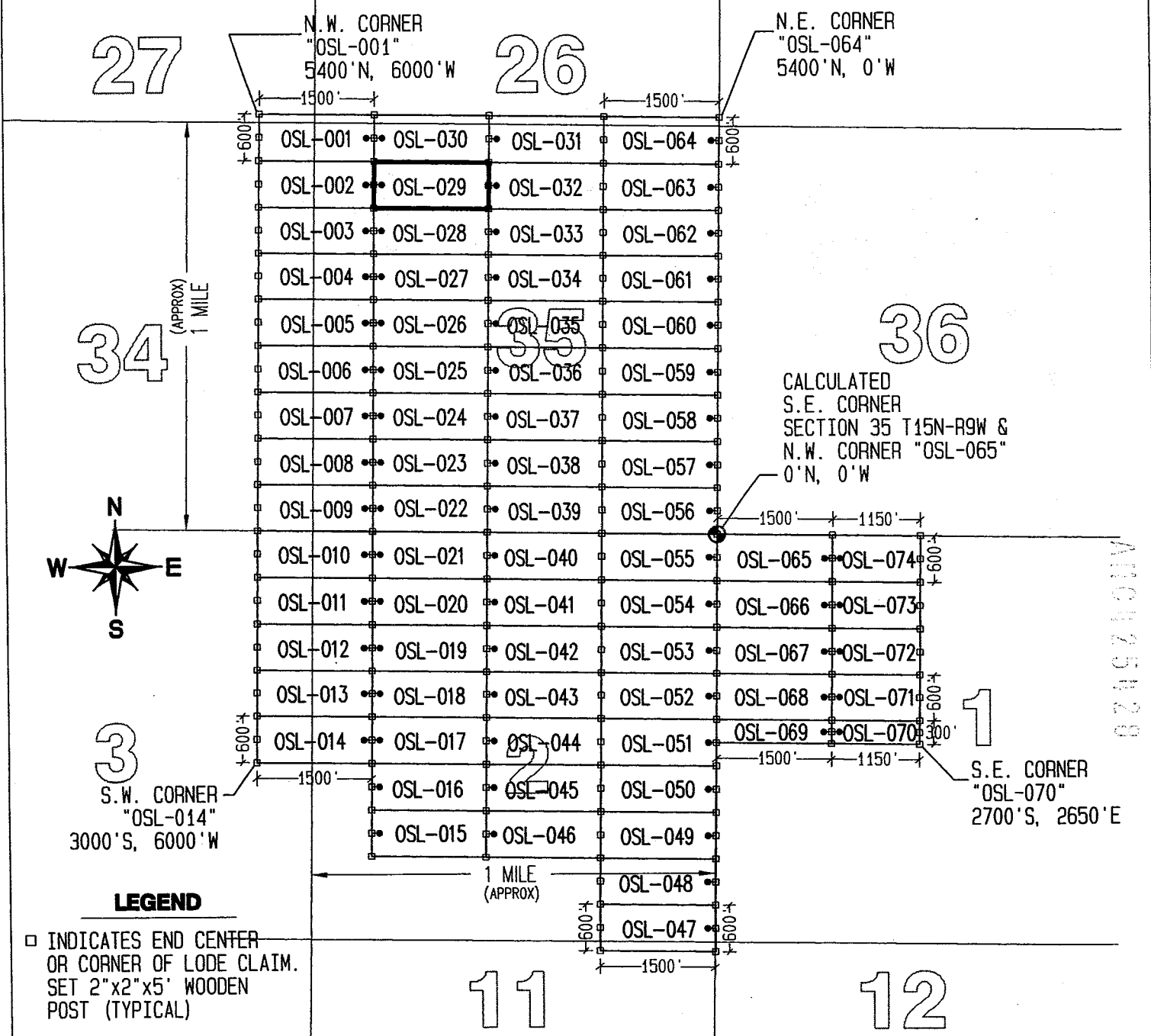
AI10425428

SL-029" CLAIM

LOCATION OF THE OSL-001 THROUGH OSL-074 LODE CLAIMS

SCALE 1"=2000'

ALL CLAIMS ARE 1500' IN LENGTH & 600' IN WIDTH EXCEPT OSL-071 - OSL-074 WHICH ARE 1150' IN LENGTH & 600' IN WIDTH, OSL-069 WHICH IS 1500' IN LENGTH & 300' IN WIDTH AND OSL-070 WHICH IS 1150' IN LENGTH & 300' IN WIDTH
SITUATED IN SECTIONS 1, 2, 3, 11 T14N-R9W AND SECTIONS 26, 27, 34, 35 T15N-R9W
EUREKA MINING DISTRICT, YAVAPAI COUNTY, ARIZONA

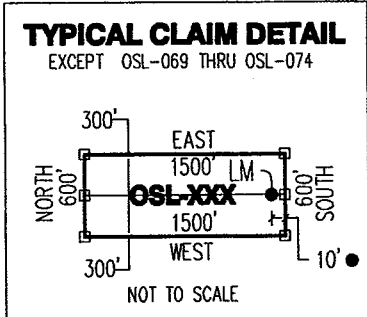


LEGEND

- INDICATES END CENTER OR CORNER OF LODE CLAIM. SET 2"x2"x5' WOODEN POST (TYPICAL)
- INDICATES LOCATION MONUMENT SET 10' FROM AN END CENTER ON THE CENTER LINE OF THE CLAIM.

LOCATORS:

FREEMPORT-MCMORAN BAGDAD INC.
PO BOX 245
BAGDAD, AZ 86321



LOCATED DURING THE MONTH OF OCTOBER, 2013

CLAIM STAKING PERFORMED BY:


GEOMETRIX LLC
LAND SURVEYING SERVICES
(928) 567-1900

AS AGENTS FOR FREEMPORT-MCMORAN BAGDAD INC

Return to:
Freeport-McMoRan Bagdad Inc.
PO Box 245
Bagdad, AZ 86321

**LOCATION NOTICE FOR LODE MINING CLAIM
STATE OF ARIZONA, COUNTY OF YAVAPAI**

NOTICE IS HEREBY GIVEN that the **OSL-030** lode mining claim has been located by:
Freeport-McMoRan Bagdad Inc.,
whose current mailing address is: PO Box 245
Bagdad, AZ 86321.



The general course of this claim is **East to West** and it is situated in the Eureka Mining District, Yavapai County, Arizona. This claim is **1500** feet in length and **600** feet in width. This claim runs from the location monument on which this location notice is posted approximately **10** feet in an **Westerly** direction to the **West** end line and **1490** feet in a **Easterly** direction to the **East** end line. This claim is marked by six monuments, one at each corner and one at the center of each end line of the claim.

The location monument on which the notice is posted is situated within:

Section 35, Township 15 North, Range 9 West, Gila and Salt River Meridian, Yavapai County, Arizona and this claim encompasses portions of the following quarter section(s), section(s), Township(s) and Range(s): **Southwest ¼, Section 26 & Northwest ¼, Section 35, T15N-R9W, G&SRM, Yavapai County, Arizona.**

The locality of this claim with reference to some natural object or permanent monument and additional information (if any) concerning its locality is as follows:

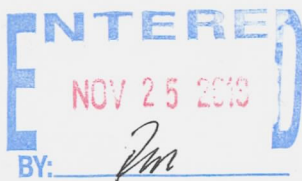
The Northwest corner of this claim is 5400' North of the Southeast corner of Section 35, T15N-R9W & 4500' West of the East line of Section 35, T15N-R9W.

The undersigned claims the ground as described above and set forth on the attached 1" = 2000' outline map. This claim is not intended to encroach on any private property or land that is not open for location.

Located, dated and posted on the ground this gith day of October, 2013.

Freeport-McMoRan Bagdad Inc. (Owner)

By: 
GEOMETRIX, LLC (Agent)



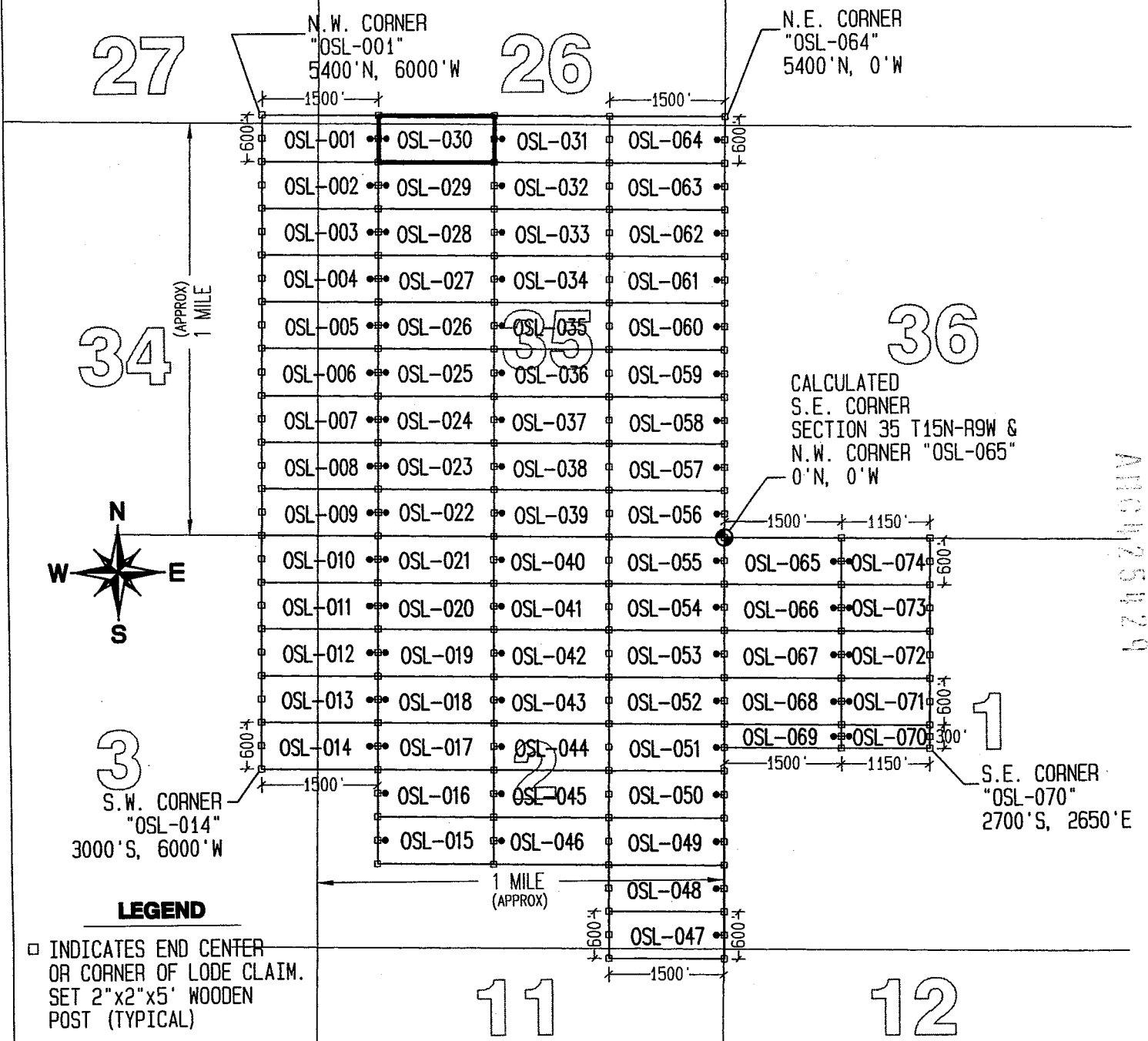
AMC425429

"OSL-030" CLAIM

LOCATION OF THE OSL-001 THROUGH OSL-074 LODE CLAIMS

SCALE 1"=2000'

ALL CLAIMS ARE 1500' IN LENGTH & 600' IN WIDTH EXCEPT OSL-071 - OSL-074 WHICH ARE 1150' IN LENGTH & 600' IN WIDTH, OSL-069 WHICH IS 1500' IN LENGTH & 300' IN WIDTH AND OSL-070 WHICH IS 1150' IN LENGTH & 300' IN WIDTH
SITUATED IN SECTIONS 1, 2, 3, 11 T14N-R9W AND SECTIONS 26, 27, 34, 35 T15N-R9W
EUREKA MINING DISTRICT, YAVAPAI COUNTY, ARIZONA



LEGEND

□ INDICATES END CENTER OR CORNER OF LODE CLAIM. SET 2"x2"x5' WOODEN POST (TYPICAL)

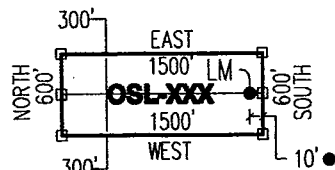
● INDICATES LOCATION MONUMENT SET 10' FROM AN END CENTER ON THE CENTER LINE OF THE CLAIM.

LOCATORS:

FREEMPORT-MCMORAN BAGDAD INC.
PO BOX 245
BAGDAD, AZ 86321

TYPICAL CLAIM DETAIL

EXCEPT OSL-069 THRU OSL-074



NOT TO SCALE

LOCATED DURING THE MONTH OF OCTOBER, 2013

CLAIM STAKING PERFORMED BY:




AS AGENTS FOR FREEMPORT-MCMORAN BAGDAD INC



Return to:
Freeport-McMoRan Bagdad Inc.
PO Box 245
Bagdad, AZ 86321

**LOCATION NOTICE FOR LODE MINING CLAIM
STATE OF ARIZONA, COUNTY OF YAVAPAI**

NOTICE IS HEREBY GIVEN that the **OSL-031** lode mining claim has been located by:
Freeport-McMoRan Bagdad Inc.,
whose current mailing address is: PO Box 245
Bagdad, AZ 86321.



The general course of this claim is **East to West** and it is situated in the Eureka Mining District, Yavapai County, Arizona. This claim is **1500** feet in length and **600** feet in width. This claim runs from the location monument on which this location notice is posted approximately **10** feet in an **Westerly** direction to the **West** end line and **1490** feet in a **Easterly** direction to the **East** end line. This claim is marked by six monuments, one at each corner and one at the center of each end line of the claim.

The location monument on which the notice is posted is situated within:

Section 35, Township 15 North, Range 9 West, Gila and Salt River Meridian, Yavapai County, Arizona and this claim encompasses portions of the following quarter section(s), section(s), Township(s) and Range(s): **Southwest ¼ & Southeast ¼, Section 26 & Northwest ¼ & Northeast ¼, Section 35, T15N-R9W, G&SRM, Yavapai County, Arizona.**

The locality of this claim with reference to some natural object or permanent monument and additional information (if any) concerning its locality is as follows:

The Northwest corner of this claim is 5400' North of the Southeast corner of Section 35, T15N-R9W & 3000' West of the East line of Section 35, T15N-R9W.

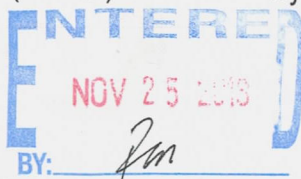
The undersigned claims the ground as described above and set forth on the attached 1" = 2000' outline map. This claim is not intended to encroach on any private property or land that is not open for location.

Located, dated and posted on the ground this 9th day of October, 2013.

Freeport-McMoRan Bagdad Inc. (Owner)

By:

GEOMETRIX, LLC (Agent)




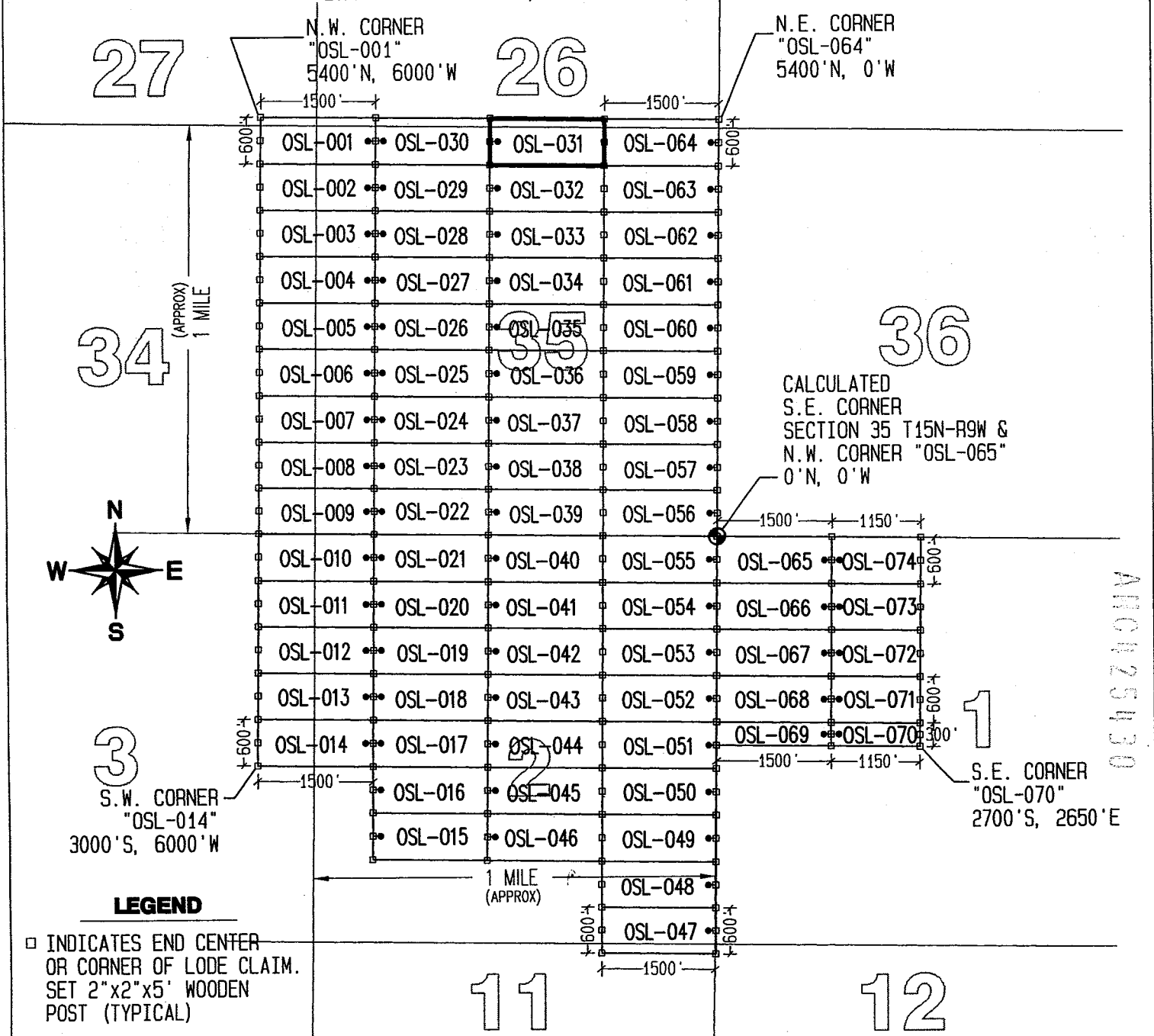
110425430

SL-031" CLAIM

LOCATION OF THE OSL-001 THROUGH OSL-074 LODE CLAIMS

SCALE 1"=2000'

ALL CLAIMS ARE 1500' IN LENGTH & 600' IN WIDTH EXCEPT OSL-071 - OSL-074 WHICH ARE 1150' IN LENGTH & 600' IN WIDTH, OSL-069 WHICH IS 1500' IN LENGTH & 300' IN WIDTH AND OSL-070 WHICH IS 1150' IN LENGTH & 300' IN WIDTH
SITUATED IN SECTIONS 1, 2, 3, 11 T14N-R9W AND SECTIONS 26, 27, 34, 35 T15N-R9W
EUREKA MINING DISTRICT, YAVAPAI COUNTY, ARIZONA

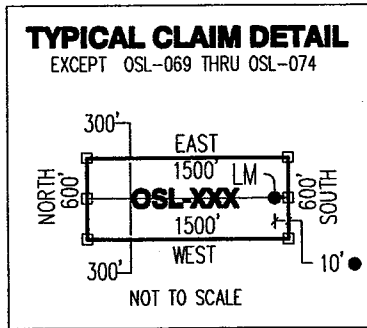


LEGEND

- INDICATES END CENTER OR CORNER OF LODE CLAIM. SET 2" x 2" x 5' WOODEN POST (TYPICAL)
- INDICATES LOCATION MONUMENT SET 10' FROM AN END CENTER ON THE CENTER LINE OF THE CLAIM.

LOCATORS:

FREEPORT-MCMORAN BAGDAD INC.
PO BOX 245
BAGDAD, AZ 86321



LOCATED DURING THE MONTH OF OCTOBER, 2013

CLAIM STAKING PERFORMED BY:




AS AGENTS FOR FREEPORT-MCMORAN BAGDAD INC



Return to:
Freeport-McMoRan Bagdad Inc.
PO Box 245
Bagdad, AZ 86321

**LOCATION NOTICE FOR LODE MINING CLAIM
STATE OF ARIZONA, COUNTY OF YAVAPAI**

NOTICE IS HEREBY GIVEN that the **OSL-032** lode mining claim has been located by:
Freeport-McMoRan Bagdad Inc.,
whose current mailing address is: PO Box 245
Bagdad, AZ 86321.



The general course of this claim is **East to West** and it is situated in the Eureka Mining District, Yavapai County, Arizona. This claim is **1500** feet in length and **600** feet in width. This claim runs from the location monument on which this location notice is posted approximately **10** feet in an **Westerly** direction to the **West** end line and **1490** feet in a **Easterly** direction to the **East** end line. This claim is marked by six monuments, one at each corner and one at the center of each end line of the claim.

The location monument on which the notice is posted is situated within:

Section 35, Township 15 North, Range 9 West, Gila and Salt River Meridian, Yavapai County, Arizona and this claim encompasses portions of the following quarter section(s), section(s), Township(s) and Range(s): **Northwest ¼ & Northeast ¼, Section 35, T15N-R9W, G&SRM, Yavapai County, Arizona.**


The locality of this claim with reference to some natural object or permanent monument and additional information (if any) concerning its locality is as follows:

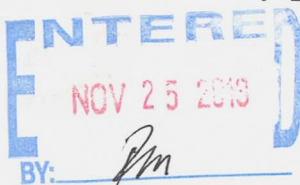
The Northwest corner of this claim is 4800' North of the Southeast corner of Section 35, T15N-R9W & 3000' West of the East line of Section 35, T15N-R9W.

The undersigned claims the ground as described above and set forth on the attached 1" = 2000' outline map. This claim is not intended to encroach on any private property or land that is not open for location.

Located, dated and posted on the ground this 9th day of October, 2013.

Freeport-McMoRan Bagdad Inc. (Owner)

By: 
GEOMETRIX, LLC (Agent)




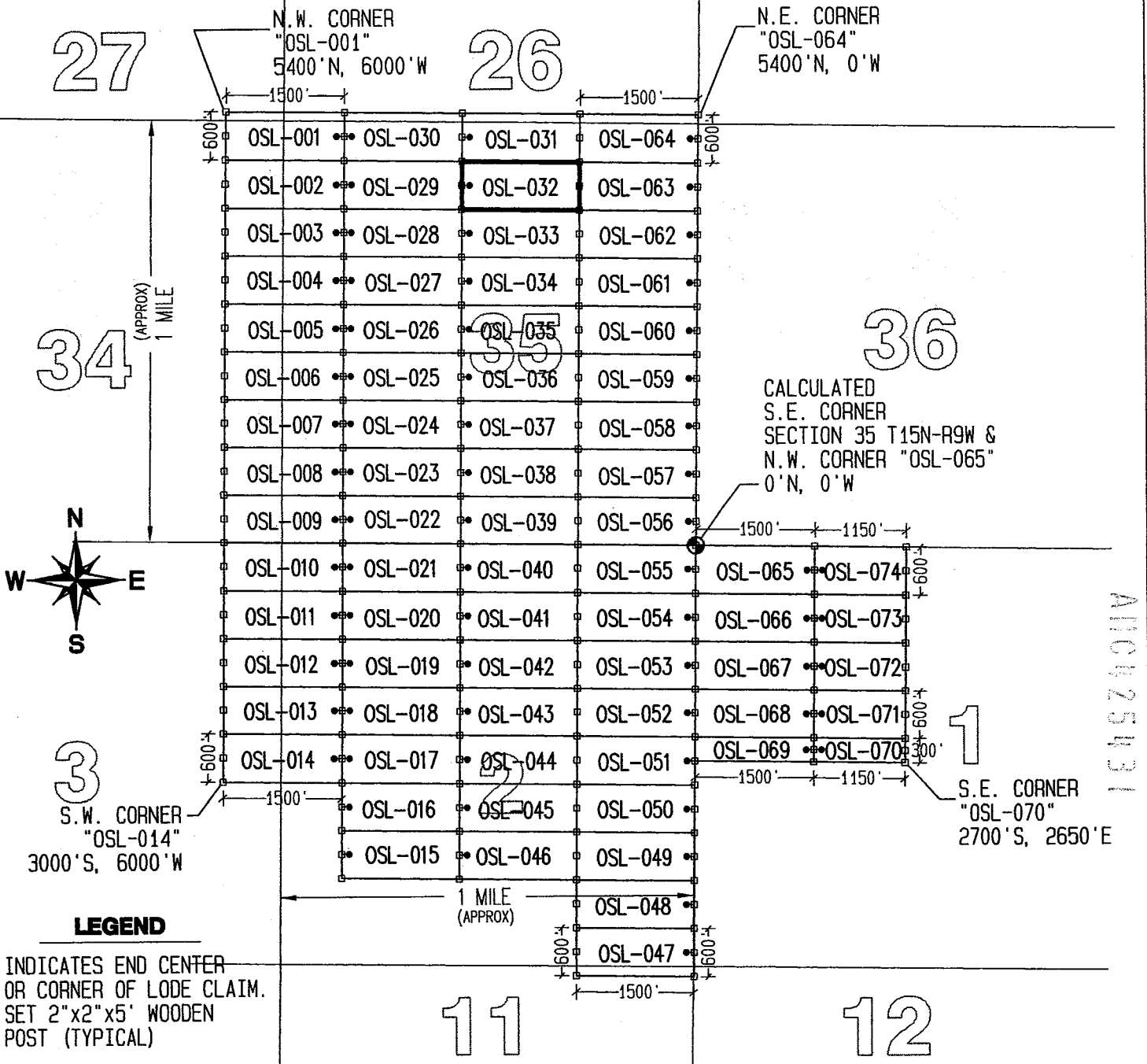
AHC125431

SL-032" CLAIM

LOCATION OF THE OSL-001 THROUGH OSL-074 LODE CLAIMS

SCALE 1"=2000'

ALL CLAIMS ARE 1500' IN LENGTH & 600' IN WIDTH EXCEPT OSL-071 - OSL-074 WHICH ARE 1150' IN LENGTH & 600' IN WIDTH, OSL-069 WHICH IS 1500' IN LENGTH & 300' IN WIDTH AND OSL-070 WHICH IS 1150' IN LENGTH & 300' IN WIDTH SITUATED IN SECTIONS 1, 2, 3, 11 T14N-R9W AND SECTIONS 26, 27, 34, 35 T15N-R9W EUREKA MINING DISTRICT, YAVAPAI COUNTY, ARIZONA

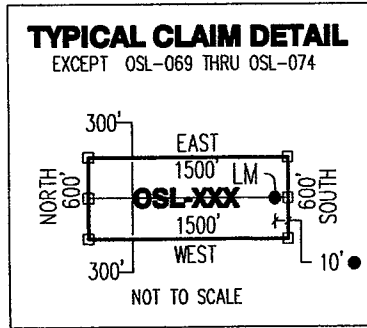


LEGEND

- INDICATES END CENTER OR CORNER OF LODE CLAIM. SET 2"x2"x5' WOODEN POST (TYPICAL)
- INDICATES LOCATION MONUMENT SET 10' FROM AN END CENTER ON THE CENTER LINE OF THE CLAIM.

LOCATORS:

FREEPORT-MCMORAN BAGDAD INC.
PO BOX 245
BAGDAD, AZ 86321



LOCATED DURING THE MONTH OF OCTOBER, 2013

CLAIM STAKING PERFORMED BY:




AS AGENTS FOR FREEPORT-MCMORAN BAGDAD INC



Return to:
Freeport-McMoRan Bagdad Inc.
PO Box 245
Bagdad, AZ 86321

**LOCATION NOTICE FOR LODE MINING CLAIM
STATE OF ARIZONA, COUNTY OF YAVAPAI**

NOTICE IS HEREBY GIVEN that the **OSL-033** lode mining claim has been located by:
Freeport-McMoRan Bagdad Inc.,
whose current mailing address is: PO Box 245
Bagdad, AZ 86321.



The general course of this claim is **East to West** and it is situated in the Eureka Mining District, Yavapai County, Arizona. This claim is **1500** feet in length and **600** feet in width. This claim runs from the location monument on which this location notice is posted approximately **10** feet in an **Westerly** direction to the **West** end line and **1490** feet in a **Easterly** direction to the **East** end line. This claim is marked by six monuments, one at each corner and one at the center of each end line of the claim.

The location monument on which the notice is posted is situated within:

Section 35, Township 15 North, Range 9 West, Gila and Salt River Meridian, Yavapai County, Arizona and this claim encompasses portions of the following quarter section(s), section(s), Township(s) and Range(s): **Northwest ¼ & Northeast ¼, Section 35, T15N-R9W, G&SRM, Yavapai County, Arizona.**


The locality of this claim with reference to some natural object or permanent monument and additional information (if any) concerning its locality is as follows:

The Northwest corner of this claim is 4200' North of the Southeast corner of Section 35, T15N-R9W & 3000' West of the East line of Section 35, T15N-R9W.

The undersigned claims the ground as described above and set forth on the attached 1" = 2000' outline map. This claim is not intended to encroach on any private property or land that is not open for location.

Located, dated and posted on the ground this 9th day of October, 2013.

Freeport-McMoRan Bagdad Inc. (Owner)



By: [Signature]
GEOMETRIX, LLC (Agent)

AI10425432

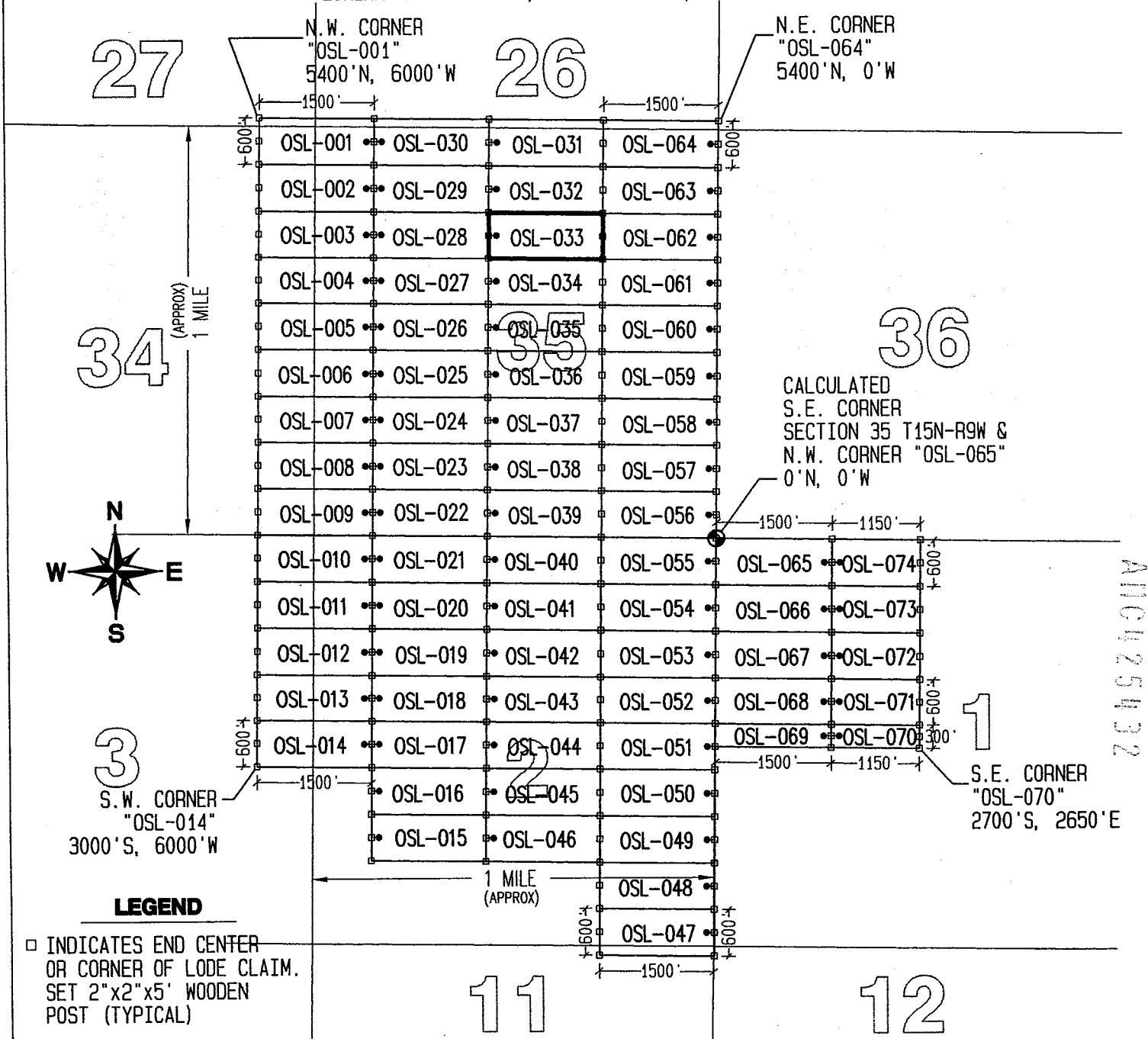
"OSL-033" CLAIM

LOCATION OF THE OSL-001 THROUGH OSL-074 LODE CLAIMS

SCALE 1"=2000'

ALL CLAIMS ARE 1500' IN LENGTH & 600' IN WIDTH EXCEPT OSL-071 - OSL-074 WHICH ARE 1150' IN LENGTH & 600' IN WIDTH, OSL-069 WHICH IS 1500' IN LENGTH & 300' IN WIDTH AND OSL-070 WHICH IS 1150' IN LENGTH & 300' IN WIDTH

SITUATED IN SECTIONS 1, 2, 3, 11 T14N-R9W AND SECTIONS 26, 27, 34, 35 T15N-R9W EUREKA MINING DISTRICT, YAVAPAI COUNTY, ARIZONA



CALCULATED
S.E. CORNER
SECTION 35 T15N-R9W &
N.W. CORNER "OSL-065"
0'N, 0'W

S.E. CORNER
"OSL-070"
2700'S, 2650'E

LEGEND

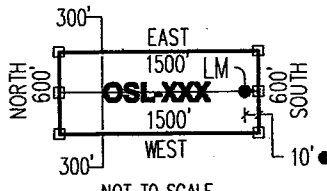
- INDICATES END CENTER OR CORNER OF LODE CLAIM. SET 2"x2"x5' WOODEN POST (TYPICAL)
- INDICATES LOCATION MONUMENT SET 10' FROM AN END CENTER ON THE CENTER LINE OF THE CLAIM.

LOCATORS:

FREEPORT-MCMORAN BAGDAD INC.
PO BOX 245
BAGDAD, AZ 86321

TYPICAL CLAIM DETAIL

EXCEPT OSL-069 THRU OSL-074



LOCATED DURING THE MONTH
OF OCTOBER, 2013


CLAIM STAKING PERFORMED BY:

AS AGENTS FOR FREEPORT-MCMORAN BAGDAD INC

Return to:
Freeport-McMoRan Bagdad Inc.
PO Box 245
Bagdad, AZ 86321

**LOCATION NOTICE FOR LODE MINING CLAIM
STATE OF ARIZONA, COUNTY OF YAVAPAI**

NOTICE IS HEREBY GIVEN that the **OSL-034** lode mining claim has been located by:
Freeport-McMoRan Bagdad Inc.,
whose current mailing address is: PO Box 245
Bagdad, AZ 86321.



The general course of this claim is **East to West** and it is situated in the Eureka Mining District, Yavapai County, Arizona. This claim is **1500** feet in length and **600** feet in width. This claim runs from the location monument on which this location notice is posted approximately **10** feet in an **Westerly** direction to the **West** end line and **1490** feet in a **Easterly** direction to the **East** end line. This claim is marked by six monuments, one at each corner and one at the center of each end line of the claim.

The location monument on which the notice is posted is situated within:

Section 35, Township 15 North, Range 9 West, Gila and Salt River Meridian, Yavapai County, Arizona and this claim encompasses portions of the following quarter section(s), section(s), Township(s) and Range(s): **Northwest ¼ & Northeast ¼, Section 35, T15N-R9W, G&SRM, Yavapai County, Arizona.**

The locality of this claim with reference to some natural object or permanent monument and additional information (if any) concerning its locality is as follows:

The Northwest corner of this claim is 3600' North of the Southeast corner of Section 35, T15N-R9W & 3000' West of the East line of Section 35, T15N-R9W.


The undersigned claims the ground as described above and set forth on the attached 1" = 2000' outline map. This claim is not intended to encroach on any private property or land that is not open for location.

Located, dated and posted on the ground this 9th day of October, 2013.

Freeport-McMoRan Bagdad Inc. (Owner)

By: _____

GEOMETRIX, LLC (Agent)



110425433

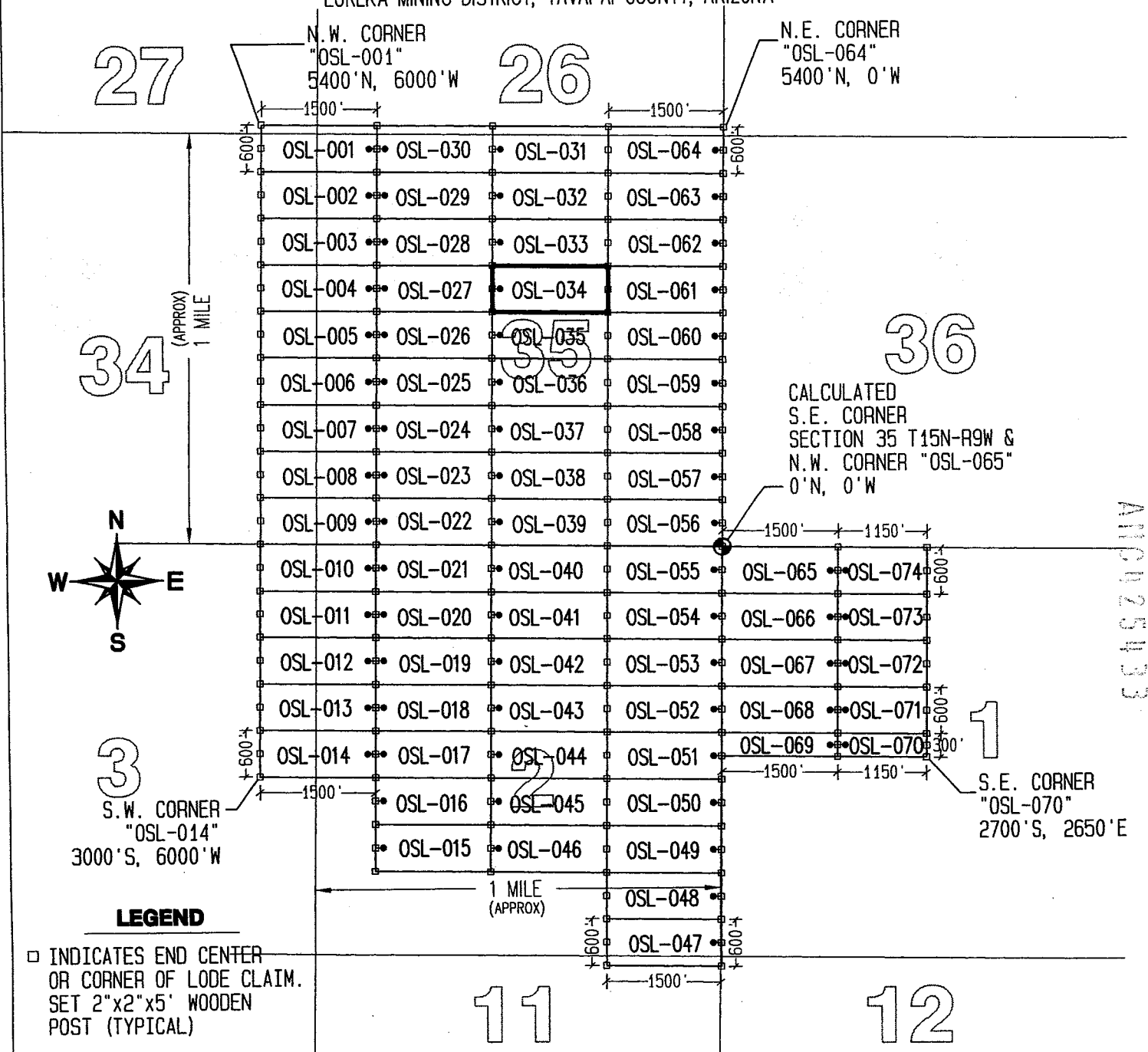

"OSL-034" CLAIM

LOCATION OF THE OSL-001 THROUGH OSL-074 LODE CLAIMS

SCALE 1"=2000'

ALL CLAIMS ARE 1500' IN LENGTH & 600' IN WIDTH EXCEPT OSL-071 - OSL-074 WHICH ARE 1150' IN LENGTH & 600' IN WIDTH, OSL-069 WHICH IS 1500' IN LENGTH & 300' IN WIDTH AND OSL-070 WHICH IS 1150' IN LENGTH & 300' IN WIDTH

SITUATED IN SECTIONS 1, 2, 3, 11 T14N-R9W AND SECTIONS 26, 27, 34, 35 T15N-R9W EUREKA MINING DISTRICT, YAVAPAI COUNTY, ARIZONA



AN0125433

LEGEND

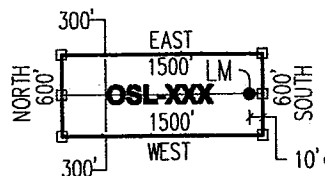
- INDICATES END CENTER OR CORNER OF LODE CLAIM. SET 2"x2"x5' WOODEN POST (TYPICAL)
- INDICATES LOCATION MONUMENT SET 10' FROM AN END CENTER ON THE CENTER LINE OF THE CLAIM.

LOCATORS:

FREEMPORT-MCMORAN BAGDAD INC.
PO BOX 245
BAGDAD, AZ 86321

TYPICAL CLAIM DETAIL

EXCEPT OSL-069 THRU OSL-074



LOCATED DURING THE MONTH OF OCTOBER, 2013

CLAIM STAKING PERFORMED BY:




AS AGENTS FOR FREEMPORT-MCMORAN BAGDAD INC



Return to:
Freeport-McMoRan Bagdad Inc.
PO Box 245
Bagdad, AZ 86321

**LOCATION NOTICE FOR LODE MINING CLAIM
STATE OF ARIZONA, COUNTY OF YAVAPAI**

NOTICE IS HEREBY GIVEN that the **OSL-035** lode mining claim has been located by:
Freeport-McMoRan Bagdad Inc.,
whose current mailing address is: PO Box 245
Bagdad, AZ 86321.



The general course of this claim is **East to West** and it is situated in the Eureka Mining District, Yavapai County, Arizona. This claim is **1500** feet in length and **600** feet in width. This claim runs from the location monument on which this location notice is posted approximately **10** feet in an **Westerly** direction to the **West** end line and **1490** feet in a **Easterly** direction to the **East** end line. This claim is marked by six monuments, one at each corner and one at the center of each end line of the claim.

The location monument on which the notice is posted is situated within:

Section 35, Township 15 North, Range 9 West, Gila and Salt River Meridian, Yavapai County, Arizona and this claim encompasses portions of the following quarter section(s), section(s), Township(s) and Range(s): **Northwest ¼, Northeast ¼, Southeast ¼ & Southwest ¼, Section 35, T15N-R9W, G&SRM, Yavapai County, Arizona.**

The locality of this claim with reference to some natural object or permanent monument and additional information (if any) concerning its locality is as follows:

The Northwest corner of this claim is 3000' North of the Southeast corner of Section 35, T15N-R9W & 3000' West of the East line of Section 35, T15N-R9W.


The undersigned claims the ground as described above and set forth on the attached 1" = 2000' outline map. This claim is not intended to encroach on any private property or land that is not open for location.

Located, dated and posted on the ground this 9th day of October, 2013.

Freeport-McMoRan Bagdad Inc. (Owner)

By:

GEOMETRIX, LLC (Agent)




AN10425434

Return to:
Freeport-McMoRan Bagdad Inc.
PO Box 245
Bagdad, AZ 86321

**LOCATION NOTICE FOR LODE MINING CLAIM
STATE OF ARIZONA, COUNTY OF YAVAPAI**

NOTICE IS HEREBY GIVEN that the **OSL-036** lode mining claim has been located by:
Freeport-McMoRan Bagdad Inc.,
whose current mailing address is: PO Box 245
Bagdad, AZ 86321.



The general course of this claim is **East to West** and it is situated in the Eureka Mining District, Yavapai County, Arizona. This claim is **1500** feet in length and **600** feet in width. This claim runs from the location monument on which this location notice is posted approximately **10** feet in an **Westerly** direction to the **West** end line and **1490** feet in a **Easterly** direction to the **East** end line. This claim is marked by six monuments, one at each corner and one at the center of each end line of the claim.

The location monument on which the notice is posted is situated within:

Section 35, Township 15 North, Range 9 West, Gila and Salt River Meridian, Yavapai County, Arizona and this claim encompasses portions of the following quarter section(s), section(s), Township(s) and Range(s): **Southwest ¼ & Southeast ¼, Section 35, T15N-R9W, G&SRM, Yavapai County, Arizona.**

The locality of this claim with reference to some natural object or permanent monument and additional information (if any) concerning its locality is as follows:

The Northwest corner of this claim is 2400' North of the Southeast corner of Section 35, T15N-R9W & 3000' West of the East line of Section 35, T15N-R9W.


The undersigned claims the ground as described above and set forth on the attached 1" = 2000' outline map. This claim is not intended to encroach on any private property or land that is not open for location.

Located, dated and posted on the ground this 9th day of October, 2013.

Freeport-McMoRan Bagdad Inc. (Owner)

By: _____

GEOMETRIX, LLC (Agent)




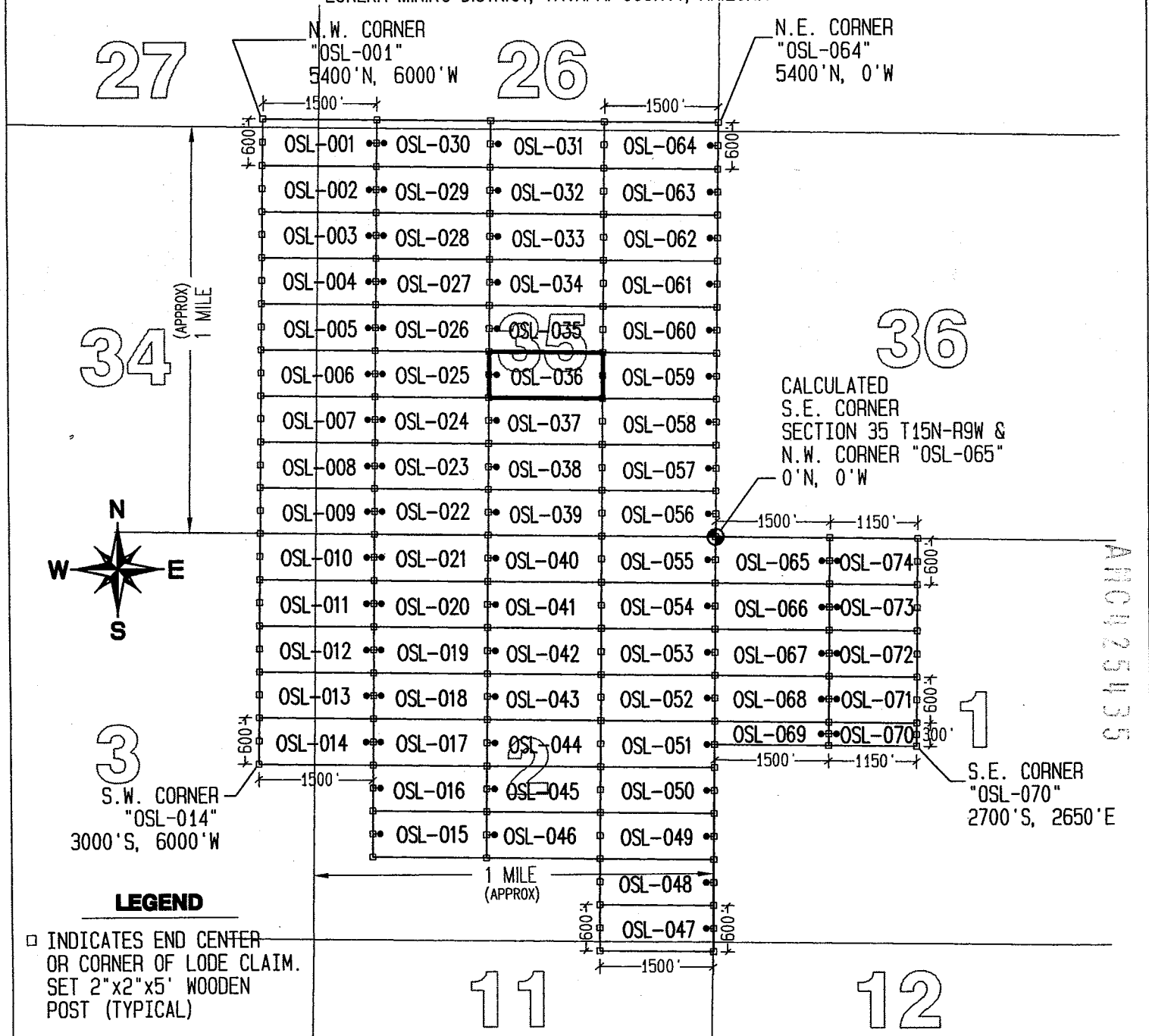
AMC425435

OSL-036" CLAIM

LOCATION OF THE OSL-001 THROUGH OSL-074 LODE CLAIMS

SCALE 1"=2000'

ALL CLAIMS ARE 1500' IN LENGTH & 600' IN WIDTH EXCEPT OSL-071 - OSL-074 WHICH ARE 1150' IN LENGTH & 600' IN WIDTH, OSL-069 WHICH IS 1500' IN LENGTH & 300' IN WIDTH AND OSL-070 WHICH IS 1150' IN LENGTH & 300' IN WIDTH SITUATED IN SECTIONS 1, 2, 3, 11 T14N-R9W AND SECTIONS 26, 27, 34, 35 T15N-R9W EUREKA MINING DISTRICT, YAVAPAI COUNTY, ARIZONA



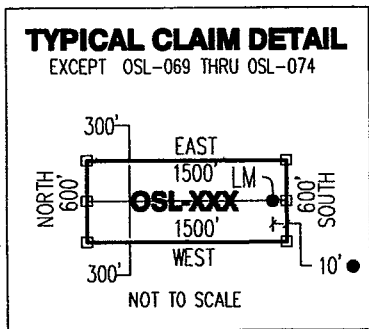
LEGEND

□ INDICATES END CENTER OR CORNER OF LODE CLAIM. SET 2"x2"x5' WOODEN POST (TYPICAL)

● INDICATES LOCATION MONUMENT SET 10' FROM AN END CENTER ON THE CENTER LINE OF THE CLAIM.

LOCATORS:

FREEPORT-MCMORAN BAGDAD INC.
PO BOX 245
BAGDAD, AZ 86321



LOCATED DURING THE MONTH OF OCTOBER, 2013

CLAIM STAKING PERFORMED BY:




AS AGENTS FOR FREEPORT-MCMORAN BAGDAD INC



Return to:
Freeport-McMoRan Bagdad Inc.
PO Box 245
Bagdad, AZ 86321

**LOCATION NOTICE FOR LODE MINING CLAIM
STATE OF ARIZONA, COUNTY OF YAVAPAI**

NOTICE IS HEREBY GIVEN that the **OSL-037** lode mining claim has been located by:
Freeport-McMoRan Bagdad Inc.,
whose current mailing address is: PO Box 245
Bagdad, AZ 86321.



The general course of this claim is **East to West** and it is situated in the Eureka Mining District, Yavapai County, Arizona. This claim is **1500** feet in length and **600** feet in width. This claim runs from the location monument on which this location notice is posted approximately **10** feet in an **Westerly** direction to the **West** end line and **1490** feet in a **Easterly** direction to the **East** end line. This claim is marked by six monuments, one at each corner and one at the center of each end line of the claim.

The location monument on which the notice is posted is situated within:

Section 35, Township 15 North, Range 9 West, Gila and Salt River Meridian, Yavapai County, Arizona and this claim encompasses portions of the following quarter section(s), section(s), Township(s) and Range(s): **Southwest ¼ & Southeast ¼, Section 35, T15N-R9W, G&SRM, Yavapai County, Arizona.**


The locality of this claim with reference to some natural object or permanent monument and additional information (if any) concerning its locality is as follows:

The Northwest corner of this claim is 1800' North of the Southeast corner of Section 35, T15N-R9W & 3000' West of the East line of Section 35, T15N-R9W.

The undersigned claims the ground as described above and set forth on the attached 1" = 2000' outline map. This claim is not intended to encroach on any private property or land that is not open for location.

Located, dated and posted on the ground this 9th day of October, 2013.

Freeport-McMoRan Bagdad Inc. (Owner)



By: 
GEOMETRIX, LLC (Agent)

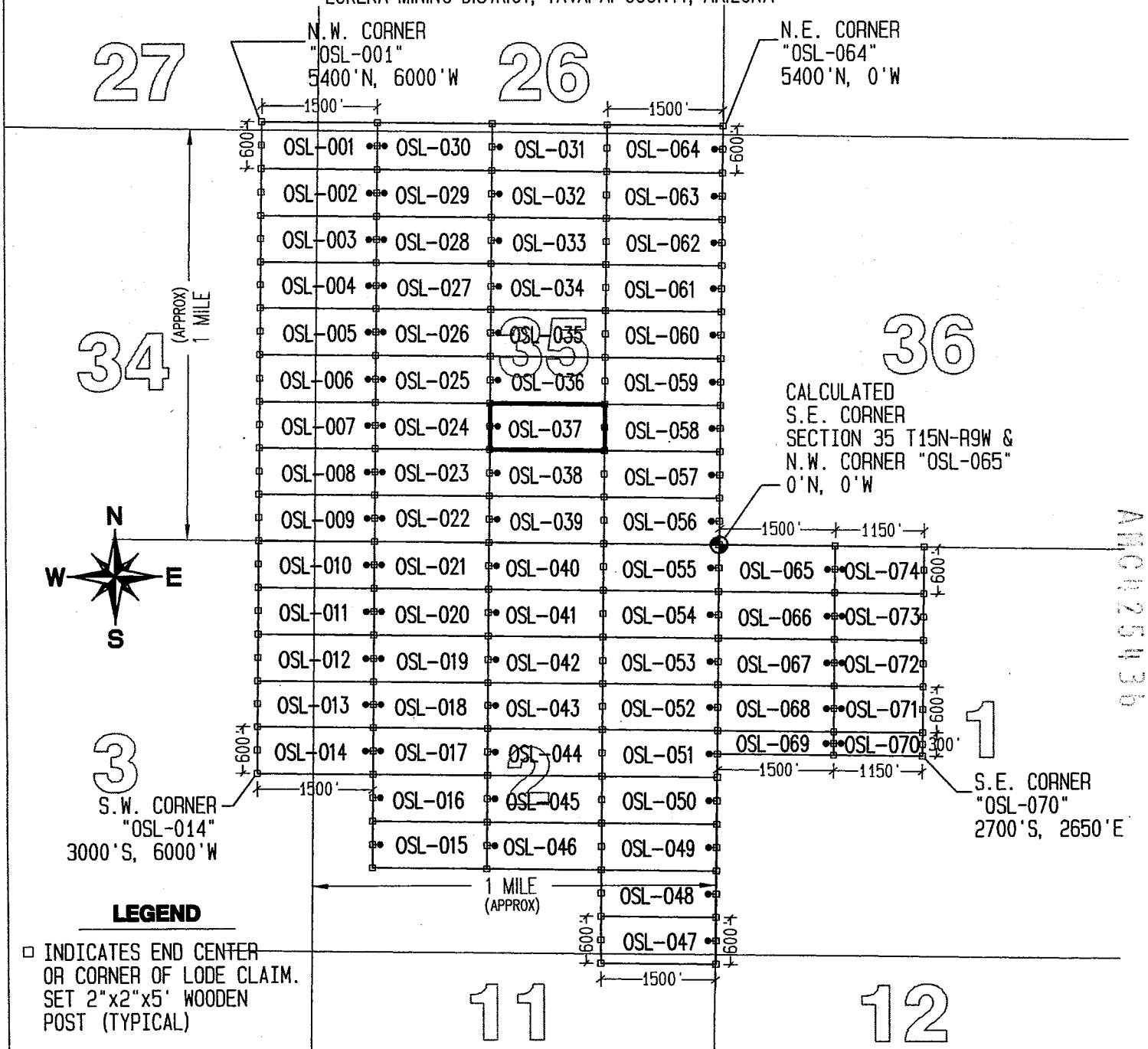
AIIC425436

SL-037" CLAIM

LOCATION OF THE OSL-001 THROUGH OSL-074 LODE CLAIMS

SCALE 1"=2000'

ALL CLAIMS ARE 1500' IN LENGTH & 600' IN WIDTH EXCEPT OSL-071 - OSL-074 WHICH ARE 1150' IN LENGTH & 600' IN WIDTH, OSL-069 WHICH IS 1500' IN LENGTH & 300' IN WIDTH AND OSL-070 WHICH IS 1150' IN LENGTH & 300' IN WIDTH SITUATED IN SECTIONS 1, 2, 3, 11 T14N-R9W AND SECTIONS 26, 27, 34, 35 T15N-R9W EUREKA MINING DISTRICT, YAVAPAI COUNTY, ARIZONA

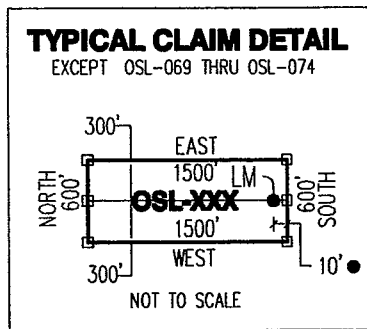


LEGEND

- INDICATES END CENTER OR CORNER OF LODE CLAIM. SET 2"x2"x5' WOODEN POST (TYPICAL)
- INDICATES LOCATION MONUMENT SET 10' FROM AN END CENTER ON THE CENTER LINE OF THE CLAIM.

LOCATORS:

FREEPORT-MCMORAN BAGDAD INC.
PO BOX 245
BAGDAD, AZ 86321



LOCATED DURING THE MONTH
OF OCTOBER, 2013

CLAIM STAKING PERFORMED BY:


GEOMETRIX LLC
LAND SURVEYING SERVICES
(928) 567-1900

AS AGENTS FOR FREEPORT-MCMORAN BAGDAD INC

Return to:
Freeport-McMoRan Bagdad Inc.
PO Box 245
Bagdad, AZ 86321

**LOCATION NOTICE FOR LODE MINING CLAIM
STATE OF ARIZONA, COUNTY OF YAVAPAI**

NOTICE IS HEREBY GIVEN that the **OSL-038** lode mining claim has been located by:
Freeport-McMoRan Bagdad Inc.,
whose current mailing address is: PO Box 245
Bagdad, AZ 86321.



The general course of this claim is **East to West** and it is situated in the Eureka Mining District, Yavapai County, Arizona. This claim is **1500** feet in length and **600** feet in width. This claim runs from the location monument on which this location notice is posted approximately **10** feet in an **Westerly** direction to the **West** end line and **1490** feet in a **Easterly** direction to the **East** end line. This claim is marked by six monuments, one at each corner and one at the center of each end line of the claim.

The location monument on which the notice is posted is situated within:

Section 35, Township 15 North, Range 9 West, Gila and Salt River Meridian, Yavapai County, Arizona and this claim encompasses portions of the following quarter section(s), section(s), Township(s) and Range(s): **Southwest ¼ & Southeast ¼, Section 35, T15N-R9W, G&SRM, Yavapai County, Arizona.**

The locality of this claim with reference to some natural object or permanent monument and additional information (if any) concerning its locality is as follows:

The Northwest corner of this claim is 1200' North of the Southeast corner of Section 35, T15N-R9W & 3000' West of the East line of Section 35, T15N-R9W.

The undersigned claims the ground as described above and set forth on the attached 1" = 2000' outline map. This claim is not intended to encroach on any private property or land that is not open for location.

Located, dated and posted on the ground this 9th day of October, 2013.

Freeport-McMoRan Bagdad Inc. (Owner)

By: [Signature]
GEOMETRIX, LLC (Agent)

ENTERED
NOV 25 2013
BY: [Signature]

AI10425437

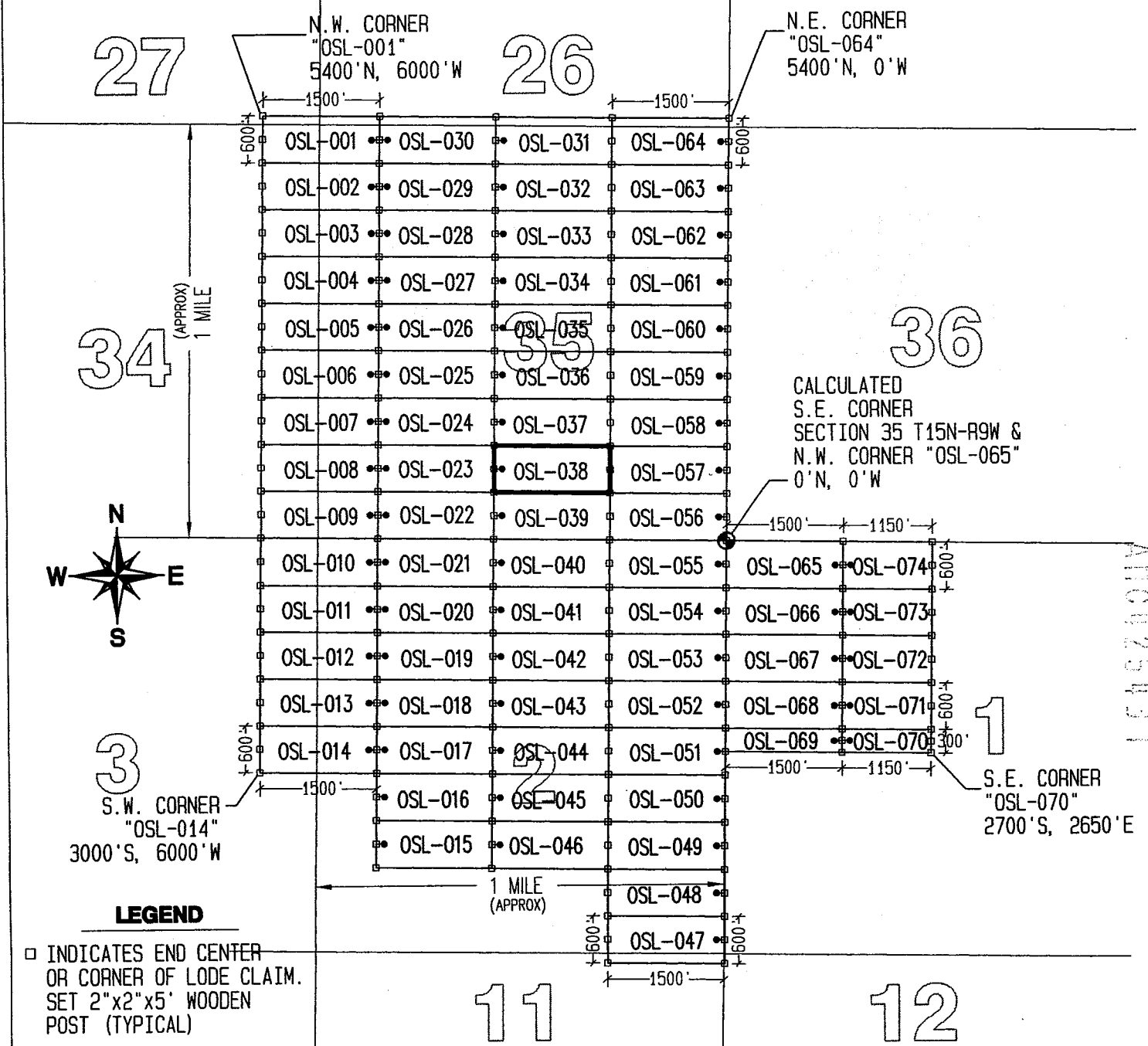
"OSL-038" CLAIM

LOCATION OF THE OSL-001 THROUGH OSL-074 LODE CLAIMS

SCALE 1"=2000'

ALL CLAIMS ARE 1500' IN LENGTH & 600' IN WIDTH EXCEPT OSL-071 - OSL-074 WHICH ARE 1150' IN LENGTH & 600' IN WIDTH, OSL-069 WHICH IS 1500' IN LENGTH & 300' IN WIDTH AND OSL-070 WHICH IS 1150' IN LENGTH & 300' IN WIDTH

SITUATED IN SECTIONS 1, 2, 3, 11 T14N-R9W AND SECTIONS 26, 27, 34, 35 T15N-R9W EUREKA MINING DISTRICT, YAVAPAI COUNTY, ARIZONA



A110425437

LEGEND

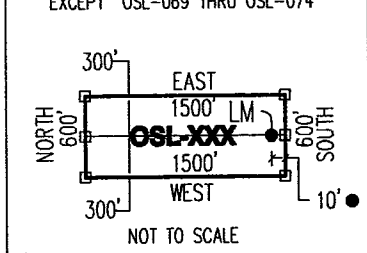
- INDICATES END CENTER OR CORNER OF LODE CLAIM. SET 2"x2"x5' WOODEN POST (TYPICAL)
- INDICATES LOCATION MONUMENT SET 10' FROM AN END CENTER ON THE CENTER LINE OF THE CLAIM.

LOCATORS:

FREEMPORT-MCMORAN BAGDAD INC.
PO BOX 245
BAGDAD, AZ 86321

TYPICAL CLAIM DETAIL

EXCEPT OSL-069 THRU OSL-074



LOCATED DURING THE MONTH OF OCTOBER, 2013


CLAIM STAKING PERFORMED BY:

AS AGENTS FOR FREEMPORT-MCMORAN BAGDAD INC

Return to:
Freeport-McMoRan Bagdad Inc.
PO Box 245
Bagdad, AZ 86321

**LOCATION NOTICE FOR LODE MINING CLAIM
STATE OF ARIZONA, COUNTY OF YAVAPAI**

NOTICE IS HEREBY GIVEN that the **OSL-039** lode mining claim has been located by:
Freeport-McMoRan Bagdad Inc.,
whose current mailing address is: PO Box 245
Bagdad, AZ 86321.



The general course of this claim is **East to West** and it is situated in the Eureka Mining District, Yavapai County, Arizona. This claim is **1500** feet in length and **600** feet in width. This claim runs from the location monument on which this location notice is posted approximately **10** feet in an **Westerly** direction to the **West** end line and **1490** feet in a **Easterly** direction to the **East** end line. This claim is marked by six monuments, one at each corner and one at the center of each end line of the claim.

The location monument on which the notice is posted is situated within:

Section 35, Township 15 North, Range 9 West, Gila and Salt River Meridian, Yavapai County, Arizona and this claim encompasses portions of the following quarter section(s), section(s), Township(s) and Range(s): **Southwest ¼ & Southeast ¼, Section 35, T15N-R9W, G&SRM, Yavapai County, Arizona.**

The locality of this claim with reference to some natural object or permanent monument and additional information (if any) concerning its locality is as follows:


The Northwest corner of this claim is 600' North of the Southeast corner of Section 35, T15N-R9W & 3000' West of the East line of Section 35, T15N-R9W.


The undersigned claims the ground as described above and set forth on the attached 1" = 2000' outline map. This claim is not intended to encroach on any private property or land that is not open for location.

Located, dated and posted on the ground this 9th day of October, 2013.

Freeport-McMoRan Bagdad Inc. (Owner)

By:


GEOMETRIX, LLC (Agent)



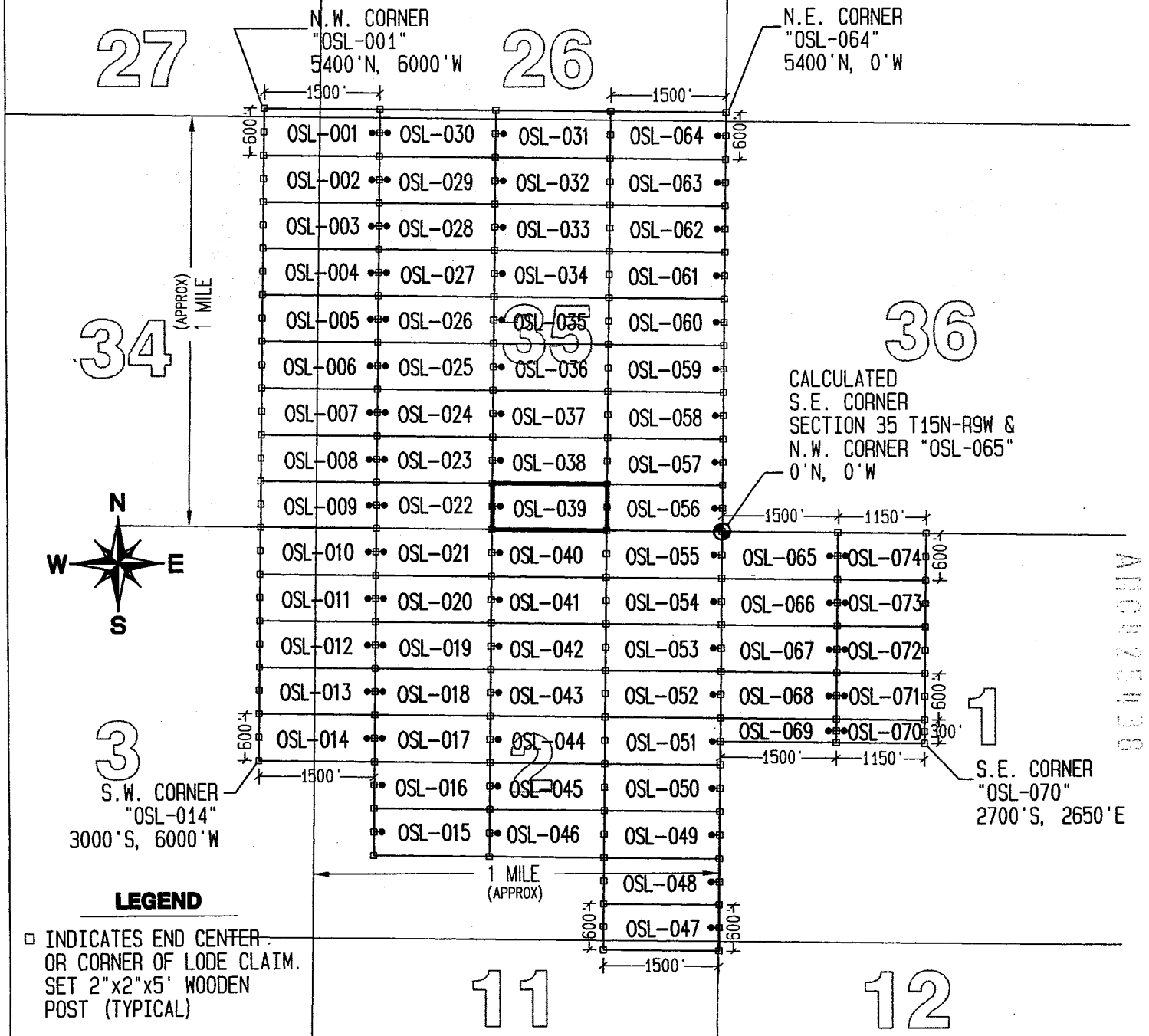

AN0425430

SL-039" CLAIM

LOCATION OF THE OSL-001 THROUGH OSL-074 LODE CLAIMS

SCALE 1"=2000'

ALL CLAIMS ARE 1500' IN LENGTH & 600' IN WIDTH EXCEPT OSL-071 - OSL-074 WHICH ARE 1150' IN LENGTH & 600' IN WIDTH, OSL-069 WHICH IS 1500' IN LENGTH & 300' IN WIDTH AND OSL-070 WHICH IS 1150' IN LENGTH & 300' IN WIDTH SITUATED IN SECTIONS 1, 2, 3, 11 T14N-R9W AND SECTIONS 26, 27, 34, 35 T15N-R9W EUREKA MINING DISTRICT, YAVAPAI COUNTY, ARIZONA



LEGEND

□ INDICATES END CENTER OR CORNER OF LODE CLAIM. SET 2"x2"x5' WOODEN POST (TYPICAL)

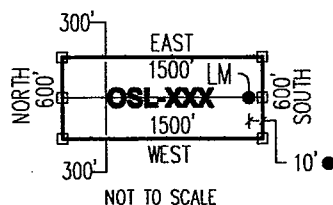
● INDICATES LOCATION MONUMENT SET 10' FROM AN END CENTER ON THE CENTER LINE OF THE CLAIM.

LOCATORS:

FREEPORT-MCMORAN BAGDAD INC.
PO BOX 245
BAGDAD, AZ 86321

TYPICAL CLAIM DETAIL

EXCEPT OSL-069 THRU OSL-074



NOT TO SCALE

LOCATED DURING THE MONTH OF OCTOBER, 2013

CLAIM STAKING PERFORMED BY:




AS AGENTS FOR FREEPORT-MCMORAN BAGDAD INC



Return to:
Freeport-McMoRan Bagdad Inc.
PO Box 245
Bagdad, AZ 86321

**LOCATION NOTICE FOR LODE MINING CLAIM
STATE OF ARIZONA, COUNTY OF YAVAPAI**

NOTICE IS HEREBY GIVEN that the **OSL-040** lode mining claim has been located by:
Freeport-McMoRan Bagdad Inc.,
whose current mailing address is: PO Box 245
Bagdad, AZ 86321.



The general course of this claim is **East to West** and it is situated in the Eureka Mining District, Yavapai County, Arizona. This claim is **1500** feet in length and **600** feet in width. This claim runs from the location monument on which this location notice is posted approximately **10** feet in a **Westerly** direction to the **West** end line and **1490** feet in an **Easterly** direction to the **East** end line. This claim is marked by six monuments, one at each corner and one at the center of each end line of the claim.

The location monument on which the notice is posted is situated within:

Section 2, Township 14 North, Range 9 West, Gila and Salt River Meridian, Yavapai County, Arizona and this claim encompasses portions of the following quarter section(s), section(s), Township(s) and Range(s): **Northwest ¼ & Northeast ¼, Section 2, T14N-R9W, G&SRM, Yavapai County, Arizona.**

The locality of this claim with reference to some natural object or permanent monument and additional information (if any) concerning its locality is as follows:

The Northwest corner of this claim is 0' North of the Southeast corner of Section 35, T15N-R9W & 3000' West of the East line of Section 2, T14N-R9W.

AN0425439

The undersigned claims the ground as described above and set forth on the attached 1" = 2000' outline map. This claim is not intended to encroach on any private property or land that is not open for location.

Located, dated and posted on the ground this 9th day of October, 2013.

Freeport-McMoRan Bagdad Inc. (Owner)

By:


GEOMETRIX, LLC (Agent)

ENTERED
NOV 25 2013
BY: Jm

Return to:
Freeport-McMoRan Bagdad Inc.
PO Box 245
Bagdad, AZ 86321

**LOCATION NOTICE FOR LODE MINING CLAIM
STATE OF ARIZONA, COUNTY OF YAVAPAI**

NOTICE IS HEREBY GIVEN that the **OSL-041** lode mining claim has been located by:
Freeport-McMoRan Bagdad Inc.,
whose current mailing address is: PO Box 245
Bagdad, AZ 86321.



The general course of this claim is **East to West** and it is situated in the Eureka Mining District, Yavapai County, Arizona. This claim is **1500** feet in length and **600** feet in width. This claim runs from the location monument on which this location notice is posted approximately **10** feet in a **Westerly** direction to the **West** end line and **1490** feet in an **Easterly** direction to the **East** end line. This claim is marked by six monuments, one at each corner and one at the center of each end line of the claim.

The location monument on which the notice is posted is situated within:

Section 2, Township 14 North, Range 9 West, Gila and Salt River Meridian, Yavapai County, Arizona and this claim encompasses portions of the following quarter section(s), section(s), Township(s) and Range(s): **Northwest ¼ & Northeast ¼, Section 2, T14N-R9W, G&SRM, Yavapai County, Arizona.**

The locality of this claim with reference to some natural object or permanent monument and additional information (if any) concerning its locality is as follows:


The Northwest corner of this claim is 600' South of the Southeast corner of Section 35, T15N-R9W & 3000' West of the East line of Section 2, T14N-R9W.


The undersigned claims the ground as described above and set forth on the attached 1" = 2000' outline map. This claim is not intended to encroach on any private property or land that is not open for location.

Located, dated and posted on the ground this 9th day of October, 2013.

Freeport-McMoRan Bagdad Inc. (Owner)

By:


GEOMETRIX, LLC (Agent)



A110425440

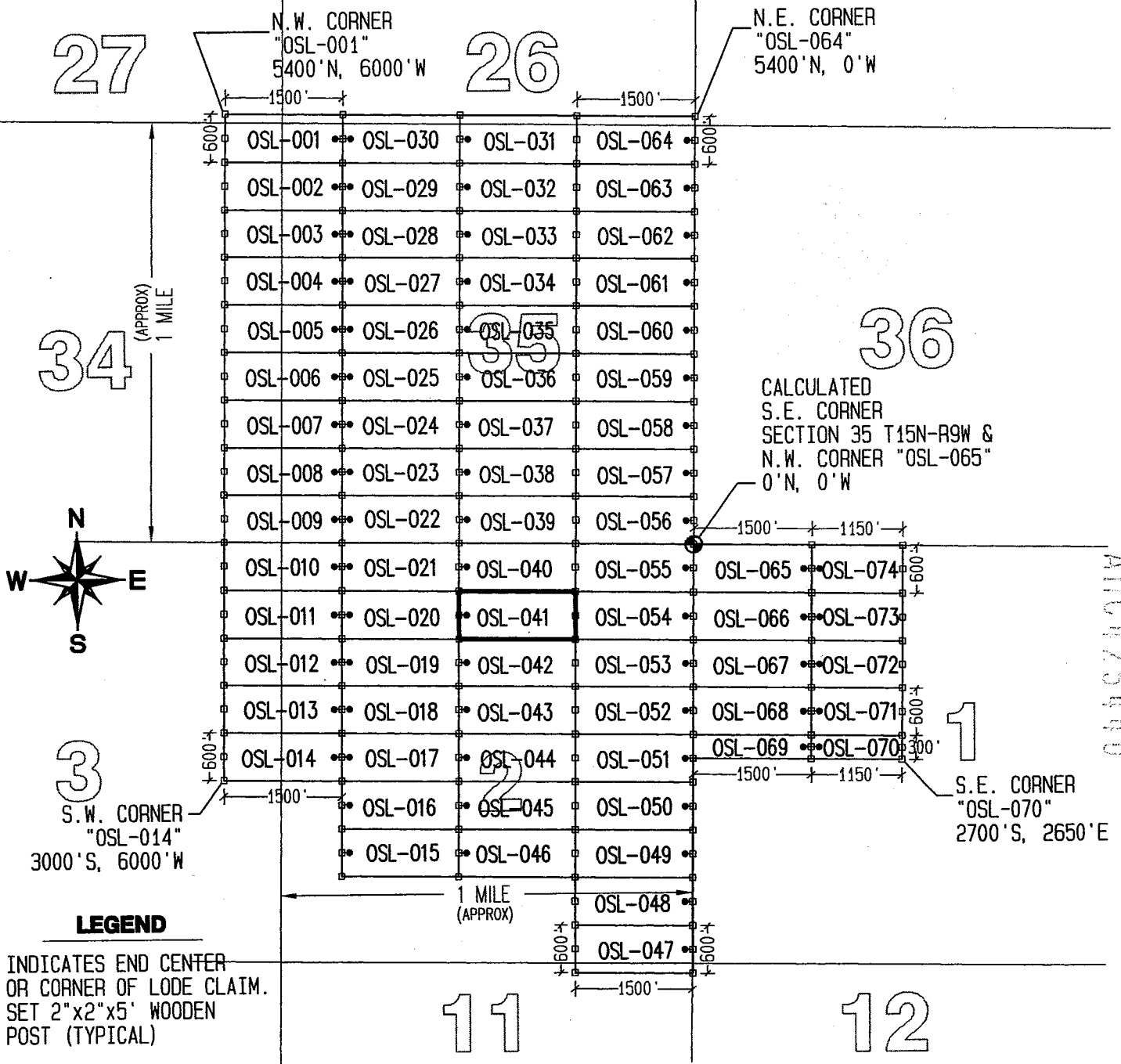
"OSL-041" CLAIM

LOCATION OF THE OSL-001 THROUGH OSL-074 LODE CLAIMS

SCALE 1"=2000'

ALL CLAIMS ARE 1500' IN LENGTH & 600' IN WIDTH EXCEPT OSL-071 - OSL-074 WHICH ARE 1150' IN LENGTH & 600' IN WIDTH, OSL-069 WHICH IS 1500' IN LENGTH & 300' IN WIDTH AND OSL-070 WHICH IS 1150' IN LENGTH & 300' IN WIDTH

SITUATED IN SECTIONS 1, 2, 3, 11 T14N-R9W AND SECTIONS 26, 27, 34, 35 T15N-R9W EUREKA MINING DISTRICT, YAVAPAI COUNTY, ARIZONA



A110125440

LEGEND

□ INDICATES END CENTER OR CORNER OF LODE CLAIM. SET 2"x2"x5' WOODEN POST (TYPICAL)

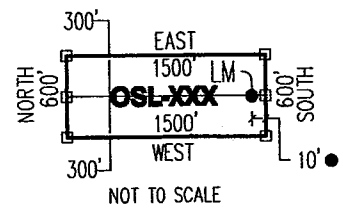
● INDICATES LOCATION MONUMENT SET 10' FROM AN END CENTER ON THE CENTER LINE OF THE CLAIM.

LOCATORS:

FREEPORT-MCMORAN BAGDAD INC.
PO BOX 245
BAGDAD, AZ 86321

TYPICAL CLAIM DETAIL

EXCEPT OSL-069 THRU OSL-074



LOCATED DURING THE MONTH OF OCTOBER, 2013

CLAIM STAKING PERFORMED BY:


GEOMETRIX LLC
LAND SURVEYING SERVICES
(928) 567-1900

AS AGENTS FOR FREEPORT-MCMORAN BAGDAD INC

Return to:
Freeport-McMoRan Bagdad Inc.
PO Box 245
Bagdad, AZ 86321

**LOCATION NOTICE FOR LODE MINING CLAIM
STATE OF ARIZONA, COUNTY OF YAVAPAI**

NOTICE IS HEREBY GIVEN that the **OSL-042** lode mining claim has been located by:
Freeport-McMoRan Bagdad Inc.,
whose current mailing address is: PO Box 245
Bagdad, AZ 86321.



The general course of this claim is **East to West** and it is situated in the Eureka Mining District, Yavapai County, Arizona. This claim is **1500** feet in length and **600** feet in width. This claim runs from the location monument on which this location notice is posted approximately **10** feet in a **Westerly** direction to the **West** end line and **1490** feet in an **Easterly** direction to the **East** end line. This claim is marked by six monuments, one at each corner and one at the center of each end line of the claim.

The location monument on which the notice is posted is situated within:

Section 2, Township 14 North, Range 9 West, Gila and Salt River Meridian, Yavapai County, Arizona and this claim encompasses portions of the following quarter section(s), section(s), Township(s) and Range(s): **Northwest ¼ & Northeast ¼, Section 2, T14N-R9W, G&SRM, Yavapai County, Arizona.**

The locality of this claim with reference to some natural object or permanent monument and additional information (if any) concerning its locality is as follows:

The Northwest corner of this claim is 1200' South of the Southeast corner of Section 35, T15N-R9W & 3000' West of the East line of Section 2, T14N-R9W.


The undersigned claims the ground as described above and set forth on the attached 1" = 2000' outline map. This claim is not intended to encroach on any private property or land that is not open for location.

Located, dated and posted on the ground this 9th day of October, 2013.

Freeport-McMoRan Bagdad Inc. (Owner)

By:

GEOMETRIX, LLC (Agent)




AMC 125441

Return to:
Freeport-McMoRan Bagdad Inc.
PO Box 245
Bagdad, AZ 86321

**LOCATION NOTICE FOR LODE MINING CLAIM
STATE OF ARIZONA, COUNTY OF YAVAPAI**

NOTICE IS HEREBY GIVEN that the **OSL-043** lode mining claim has been located by:
Freeport-McMoRan Bagdad Inc.,
whose current mailing address is: PO Box 245
Bagdad, AZ 86321.



AINCH25442

The general course of this claim is **East to West** and it is situated in the Eureka Mining District, Yavapai County, Arizona. This claim is **1500** feet in length and **600** feet in width. This claim runs from the location monument on which this location notice is posted approximately **10** feet in a **Westerly** direction to the **West** end line and **1490** feet in an **Easterly** direction to the **East** end line. This claim is marked by six monuments, one at each corner and one at the center of each end line of the claim.

The location monument on which the notice is posted is situated within:

Section 2, Township 14 North, Range 9 West, Gila and Salt River Meridian, Yavapai County, Arizona and this claim encompasses portions of the following quarter section(s), section(s), Township(s) and Range(s): **Northwest ¼ & Northeast ¼, Section 2, T14N-R9W, G&SRM, Yavapai County, Arizona.**

The locality of this claim with reference to some natural object or permanent monument and additional information (if any) concerning its locality is as follows:

The Northwest corner of this claim is 1800' South of the Southeast corner of Section 35, T15N-R9W & 3000' West of the East line of Section 2, T14N-R9W.


The undersigned claims the ground as described above and set forth on the attached 1" = 2000' outline map. This claim is not intended to encroach on any private property or land that is not open for location.

Located, dated and posted on the ground this 9th day of October, 2013.

Freeport-McMoRan Bagdad Inc. (Owner)

By: _____

GEOMETRIX, LLC (Agent)

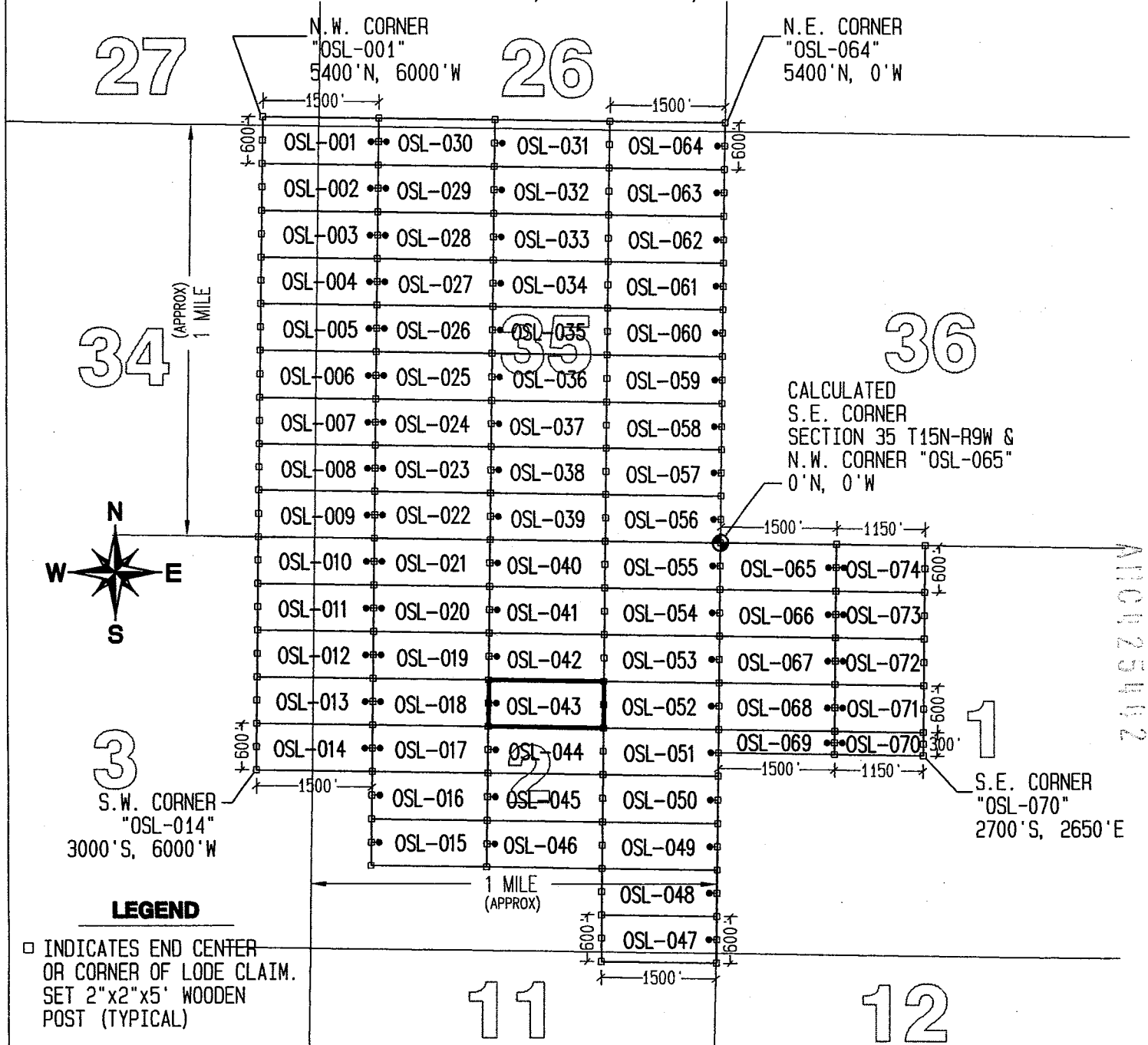


OSL-043" CLAIM

LOCATION OF THE OSL-001 THROUGH OSL-074 LODE CLAIMS

SCALE 1"=2000'

ALL CLAIMS ARE 1500' IN LENGTH & 600' IN WIDTH EXCEPT OSL-071 - OSL-074 WHICH ARE 1150' IN LENGTH & 600' IN WIDTH, OSL-069 WHICH IS 1500' IN LENGTH & 300' IN WIDTH AND OSL-070 WHICH IS 1150' IN LENGTH & 300' IN WIDTH SITUATED IN SECTIONS 1, 2, 3, 11 T14N-R9W AND SECTIONS 26, 27, 34, 35 T15N-R9W EUREKA MINING DISTRICT, YAVAPAI COUNTY, ARIZONA



CALCULATED
S.E. CORNER
SECTION 35 T15N-R9W &
N.W. CORNER "OSL-065"
0'N, 0'W

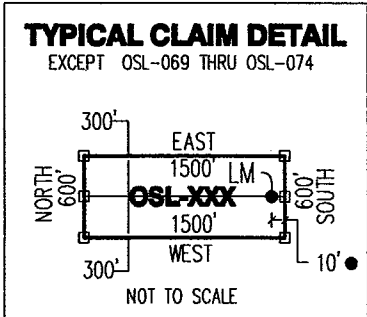
S.E. CORNER
"OSL-070"
2700'S, 2650'E

LEGEND

- INDICATES END CENTER OR CORNER OF LODE CLAIM. SET 2"x2"x5' WOODEN POST (TYPICAL)
- INDICATES LOCATION MONUMENT SET 10' FROM AN END CENTER ON THE CENTER LINE OF THE CLAIM.

LOCATORS:

FREEMPORT-MCMORAN BAGDAD INC.
PO BOX 245
BAGDAD, AZ 86321



LOCATED DURING THE MONTH
OF OCTOBER, 2013

CLAIM STAKING PERFORMED BY:




AS AGENTS FOR FREEMPORT-MCMORAN BAGDAD INC



Return to:
Freeport-McMoRan Bagdad Inc.
PO Box 245
Bagdad, AZ 86321

**LOCATION NOTICE FOR LODE MINING CLAIM
STATE OF ARIZONA, COUNTY OF YAVAPAI**

NOTICE IS HEREBY GIVEN that the **OSL-044** lode mining claim has been located by:
Freeport-McMoRan Bagdad Inc.,
whose current mailing address is: PO Box 245
Bagdad, AZ 86321.



The general course of this claim is **East to West** and it is situated in the Eureka Mining District, Yavapai County, Arizona. This claim is **1500** feet in length and **600** feet in width. This claim runs from the location monument on which this location notice is posted approximately **10** feet in a **Westerly** direction to the **West** end line and **1490** feet in an **Easterly** direction to the **East** end line. This claim is marked by six monuments, one at each corner and one at the center of each end line of the claim.

The location monument on which the notice is posted is situated within:

Section 2, Township 14 North, Range 9 West, Gila and Salt River Meridian, Yavapai County, Arizona and this claim encompasses portions of the following quarter section(s), section(s), Township(s) and Range(s): **Northwest ¼, Northeast ¼, Southeast ¼ & Southwest ¼, Section 2, T14N-R9W, G&SRM, Yavapai County, Arizona.**


The locality of this claim with reference to some natural object or permanent monument and additional information (if any) concerning its locality is as follows:

The Northwest corner of this claim is 2400' South of the Southeast corner of Section 35, T15N-R9W & 3000' West of the East line of Section 2, T14N-R9W.

The undersigned claims the ground as described above and set forth on the attached 1" = 2000' outline map. This claim is not intended to encroach on any private property or land that is not open for location.

Located, dated and posted on the ground this 9th day of October, 2013.

Freeport-McMoRan Bagdad Inc. (Owner) By: _____



By: Joy AS
GEOMETRIX, LLC (Agent)

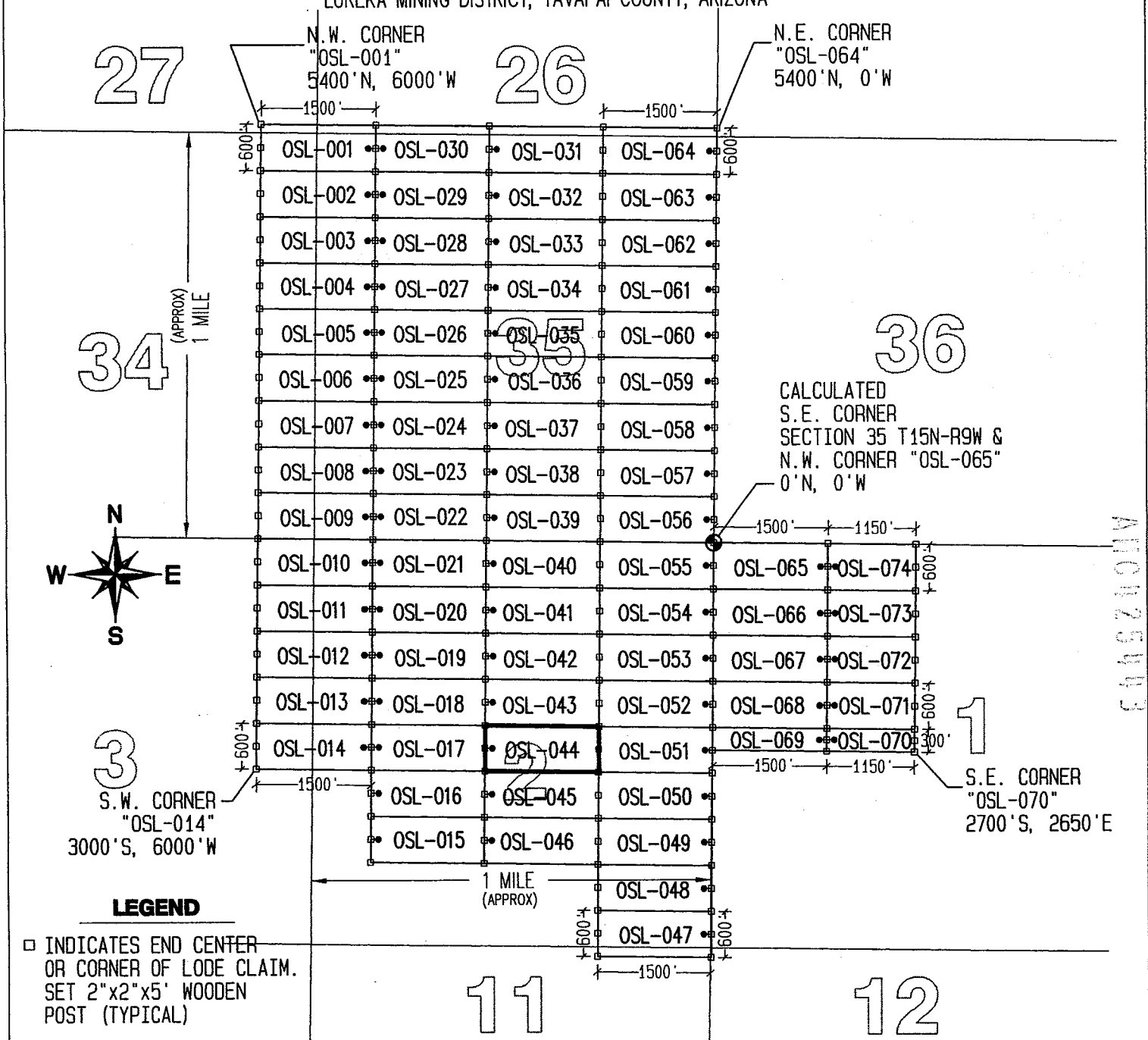
AN0425443

SL-044" CLAIM

LOCATION OF THE OSL-001 THROUGH OSL-074 LODE CLAIMS

SCALE 1"=2000'

ALL CLAIMS ARE 1500' IN LENGTH & 600' IN WIDTH EXCEPT OSL-071 - OSL-074 WHICH ARE 1150' IN LENGTH & 600' IN WIDTH, OSL-069 WHICH IS 1500' IN LENGTH & 300' IN WIDTH AND OSL-070 WHICH IS 1150' IN LENGTH & 300' IN WIDTH
SITUATED IN SECTIONS 1, 2, 3, 11 T14N-R9W AND SECTIONS 26, 27, 34, 35 T15N-R9W
EUREKA MINING DISTRICT, YAVAPAI COUNTY, ARIZONA



LEGEND

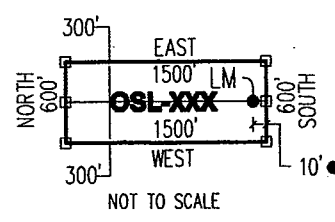
- INDICATES END CENTER OR CORNER OF LODE CLAIM. SET 2"x2"x5' WOODEN POST (TYPICAL)
- INDICATES LOCATION MONUMENT SET 10' FROM AN END CENTER ON THE CENTER LINE OF THE CLAIM.

LOCATORS:

FREEMPORT-MCMORAN BAGDAD INC.
PO BOX 245
BAGDAD, AZ 86321

TYPICAL CLAIM DETAIL

EXCEPT OSL-069 THRU OSL-074




LOCATED DURING THE MONTH OF OCTOBER, 2013

CLAIM STAKING PERFORMED BY:

GEOMETRIX LLC
LAND SURVEYING SERVICES
(928) 567-1900


AS AGENTS FOR FREEMPORT-MCMORAN BAGDAD INC



Return to:
Freeport-McMoRan Bagdad Inc.
PO Box 245
Bagdad, AZ 86321

**LOCATION NOTICE FOR LODE MINING CLAIM
STATE OF ARIZONA, COUNTY OF YAVAPAI**

NOTICE IS HEREBY GIVEN that the **OSL-045** lode mining claim has been located by:
Freeport-McMoRan Bagdad Inc.,
whose current mailing address is: PO Box 245
Bagdad, AZ 86321.



The general course of this claim is **East to West** and it is situated in the Eureka Mining District, Yavapai County, Arizona. This claim is **1500** feet in length and **600** feet in width. This claim runs from the location monument on which this location notice is posted approximately **10** feet in a **Westerly** direction to the **West** end line and **1490** feet in an **Easterly** direction to the **East** end line. This claim is marked by six monuments, one at each corner and one at the center of each end line of the claim.

The location monument on which the notice is posted is situated within:

Section 2, Township 14 North, Range 9 West, Gila and Salt River Meridian, Yavapai County, Arizona and this claim encompasses portions of the following quarter section(s), section(s), Township(s) and Range(s): **Southwest ¼ & Southeast ¼, Section 2, T14N-R9W, G&SRM, Yavapai County, Arizona.**


The locality of this claim with reference to some natural object or permanent monument and additional information (if any) concerning its locality is as follows:

The Northwest corner of this claim is 3000' South of the Southeast corner of Section 35, T15N-R9W & 3000' West of the East line of Section 2, T14N-R9W.

The undersigned claims the ground as described above and set forth on the attached 1" = 2000' outline map. This claim is not intended to encroach on any private property or land that is not open for location.

Located, dated and posted on the ground this 9th day of October, 2013.

Freeport-McMoRan Bagdad Inc. (Owner)



By Joy AS
GEOMETRIX, LLC (Agent)

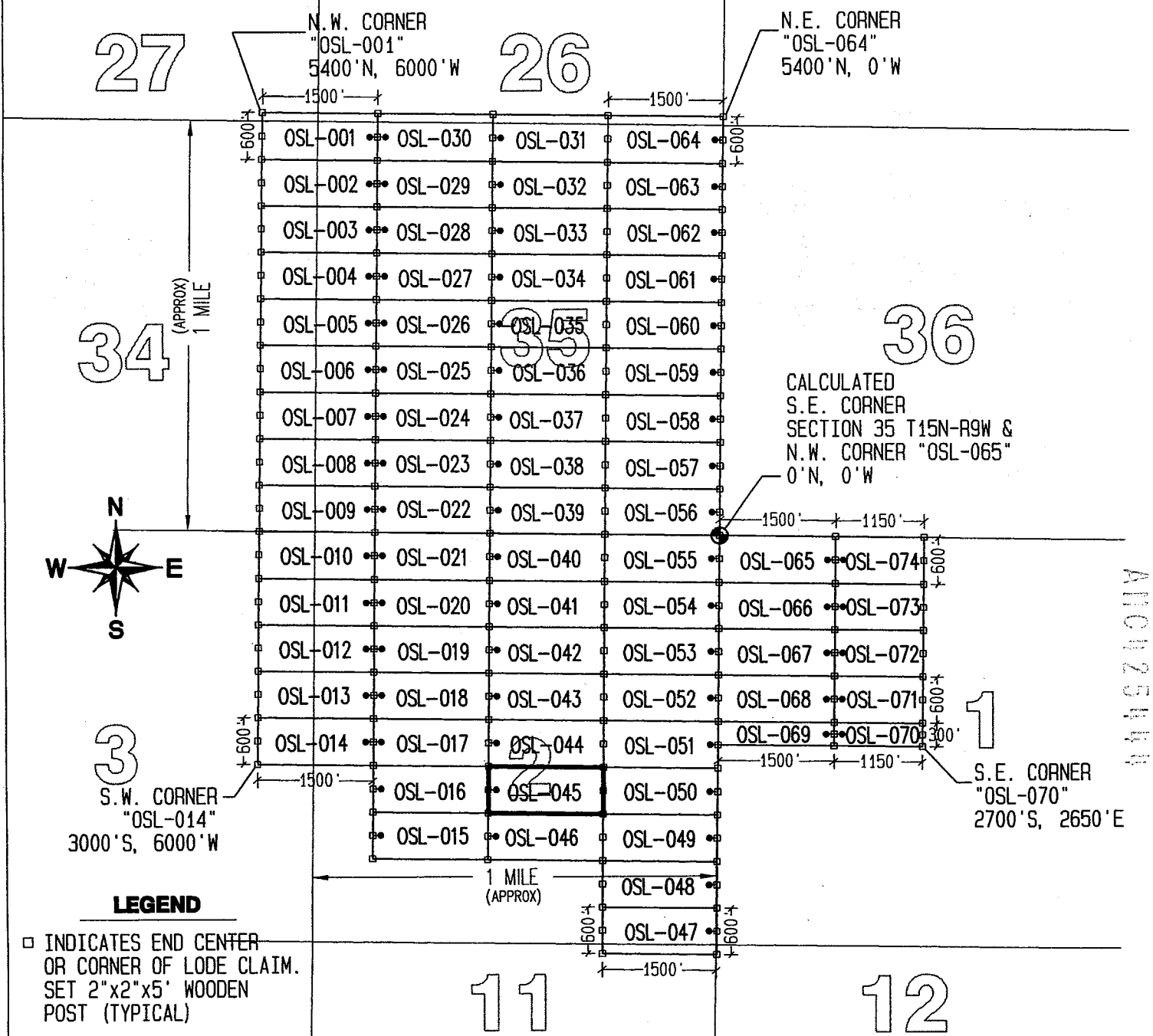
AMC425444

OSL-045" CLAIM

LOCATION OF THE OSL-001 THROUGH OSL-074 LODE CLAIMS

SCALE 1"=2000'

ALL CLAIMS ARE 1500' IN LENGTH & 600' IN WIDTH EXCEPT OSL-071 - OSL-074 WHICH ARE 1150' IN LENGTH & 600' IN WIDTH, OSL-069 WHICH IS 1500' IN LENGTH & 300' IN WIDTH AND OSL-070 WHICH IS 1150' IN LENGTH & 300' IN WIDTH SITUATED IN SECTIONS 1, 2, 3, 11 T14N-R9W AND SECTIONS 26, 27, 34, 35 T15N-R9W EUREKA MINING DISTRICT, YAVAPAI COUNTY, ARIZONA



LEGEND

- INDICATES END CENTER OR CORNER OF LODE CLAIM. SET 2"x2"x5' WOODEN POST (TYPICAL)
- INDICATES LOCATION MONUMENT SET 10' FROM AN END CENTER ON THE CENTER LINE OF THE CLAIM.

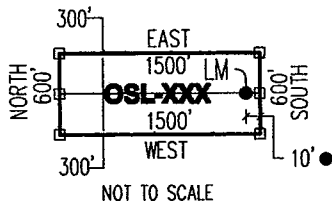
LOCATORS:

FREEPORT-MCMORAN BAGDAD INC.
PO BOX 245
BAGDAD, AZ 86321

F&M FREEPORT-MCMORAN
COPPER & GOLD

TYPICAL CLAIM DETAIL

EXCEPT OSL-069 THRU OSL-074



LOCATED DURING THE MONTH OF OCTOBER, 2013

CLAIM STAKING PERFORMED BY:


GEOMETRIX LLC
LAND SURVEYING SERVICES
(928) 567-1900

AS AGENTS FOR FREEPORT-MCMORAN BAGDAD INC

Return to:
Freeport-McMoRan Bagdad Inc.
PO Box 245
Bagdad, AZ 86321

**LOCATION NOTICE FOR LODE MINING CLAIM
STATE OF ARIZONA, COUNTY OF YAVAPAI**

NOTICE IS HEREBY GIVEN that the **OSL-046** lode mining claim has been located by:
Freeport-McMoRan Bagdad Inc.,
whose current mailing address is: PO Box 245
Bagdad, AZ 86321.



The general course of this claim is **East to West** and it is situated in the Eureka Mining District, Yavapai County, Arizona. This claim is **1500** feet in length and **600** feet in width. This claim runs from the location monument on which this location notice is posted approximately **10** feet in a **Westerly** direction to the **West** end line and **1490** feet in an **Easterly** direction to the **East** end line. This claim is marked by six monuments, one at each corner and one at the center of each end line of the claim.

The location monument on which the notice is posted is situated within:

Section 2, Township 14 North, Range 9 West, Gila and Salt River Meridian, Yavapai County, Arizona and this claim encompasses portions of the following quarter section(s), section(s), Township(s) and Range(s): **Southwest ¼ & Southeast ¼, Section 2, T14N-R9W, G&SRM, Yavapai County, Arizona.**

The locality of this claim with reference to some natural object or permanent monument and additional information (if any) concerning its locality is as follows:

The Northwest corner of this claim is 3600' South of the Southeast corner of Section 35, T15N-R9W & 3000' West of the East line of Section 2, T14N-R9W.


The undersigned claims the ground as described above and set forth on the attached 1" = 2000' outline map. This claim is not intended to encroach on any private property or land that is not open for location.

Located, dated and posted on the ground this 9th day of October, 2013.

Freeport-McMoRan Bagdad Inc. (Owner)

By:


GEOMETRIX, LLC (Agent)



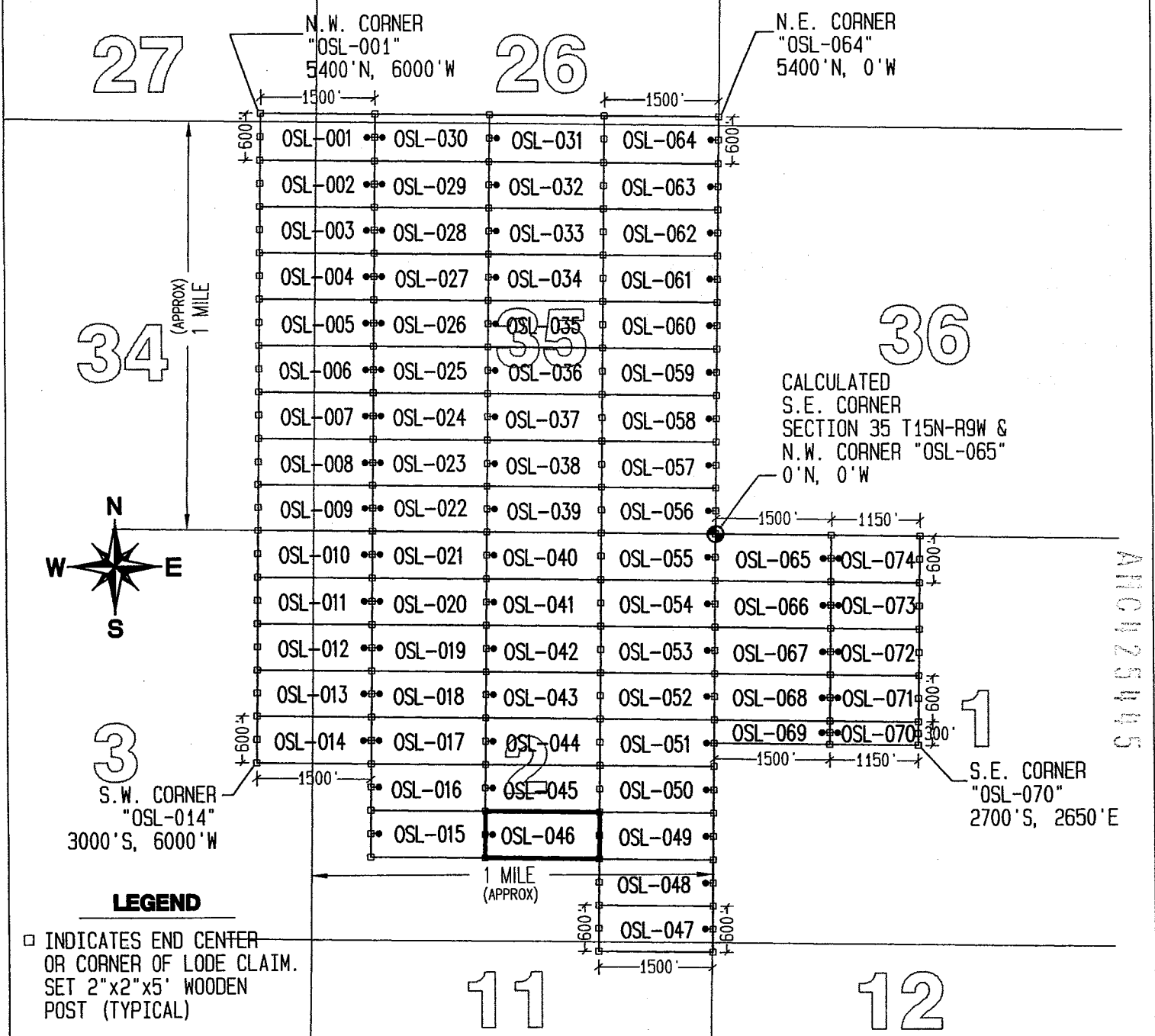
AN0425445

"OSL-046" CLAIM

LOCATION OF THE OSL-001 THROUGH OSL-074 LODE CLAIMS

SCALE 1"=2000'

ALL CLAIMS ARE 1500' IN LENGTH & 600' IN WIDTH EXCEPT OSL-071 - OSL-074 WHICH ARE 1150' IN LENGTH & 600' IN WIDTH, OSL-069 WHICH IS 1500' IN LENGTH & 300' IN WIDTH AND OSL-070 WHICH IS 1150' IN LENGTH & 300' IN WIDTH SITUATED IN SECTIONS 1, 2, 3, 11 T14N-R9W AND SECTIONS 26, 27, 34, 35 T15N-R9W EUREKA MINING DISTRICT, YAVAPAI COUNTY, ARIZONA



LEGEND

□ INDICATES END CENTER OR CORNER OF LODE CLAIM. SET 2"x2"x5' WOODEN POST (TYPICAL)

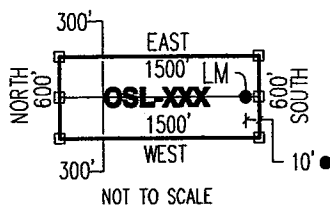
● INDICATES LOCATION MONUMENT SET 10' FROM AN END CENTER ON THE CENTER LINE OF THE CLAIM.

LOCATORS:

FREEPORT-MCMORAN BAGDAD INC.
PO BOX 245
BAGDAD, AZ 86321

TYPICAL CLAIM DETAIL

EXCEPT OSL-069 THRU OSL-074



LOCATED DURING THE MONTH OF OCTOBER, 2013

CLAIM STAKING PERFORMED BY:


GEOMETRIX LLC
LAND SURVEYING SERVICES
(928) 567-1900

AS AGENTS FOR FREEPORT-MCMORAN BAGDAD INC

Return to:
Freeport-McMoRan Bagdad Inc.
PO Box 245
Bagdad, AZ 86321

**LOCATION NOTICE FOR LODE MINING CLAIM
STATE OF ARIZONA, COUNTY OF YAVAPAI**

NOTICE IS HEREBY GIVEN that the **OSL-047** lode mining claim has been located by:
Freeport-McMoRan Bagdad Inc.,
whose current mailing address is: PO Box 245
Bagdad, AZ 86321.



The general course of this claim is **East to West** and it is situated in the Eureka Mining District, Yavapai County, Arizona. This claim is **1500** feet in length and **600** feet in width. This claim runs from the location monument on which this location notice is posted approximately **10** feet in a **Easterly** direction to the **East** end line and **1490** feet in an **Westerly** direction to the **West** end line. This claim is marked by six monuments, one at each corner and one at the center of each end line of the claim.

The location monument on which the notice is posted is situated within:

Section 2, Township 14 North, Range 9 West, Gila and Salt River Meridian, Yavapai County, Arizona and this claim encompasses portions of the following quarter section(s), section(s), Township(s) and Range(s): **Southeast ¼, Section 2 & Northeast ¼, Section 11, T14N-R9W, G&SRM, Yavapai County, Arizona.**

The locality of this claim with reference to some natural object or permanent monument and additional information (if any) concerning its locality is as follows:

The Northwest corner of this claim is 4800' South of the Southeast corner of Section 35, T15N-R9W & 1500' West of the East line of Section 2, T14N-R9W.


The undersigned claims the ground as described above and set forth on the attached 1" = 2000' outline map. This claim is not intended to encroach on any private property or land that is not open for location.

Located, dated and posted on the ground this 11th day of October, 2013.

Freeport-McMoRan Bagdad Inc. (Owner)

By: _____

GEOMETRIX, LLC (Agent)



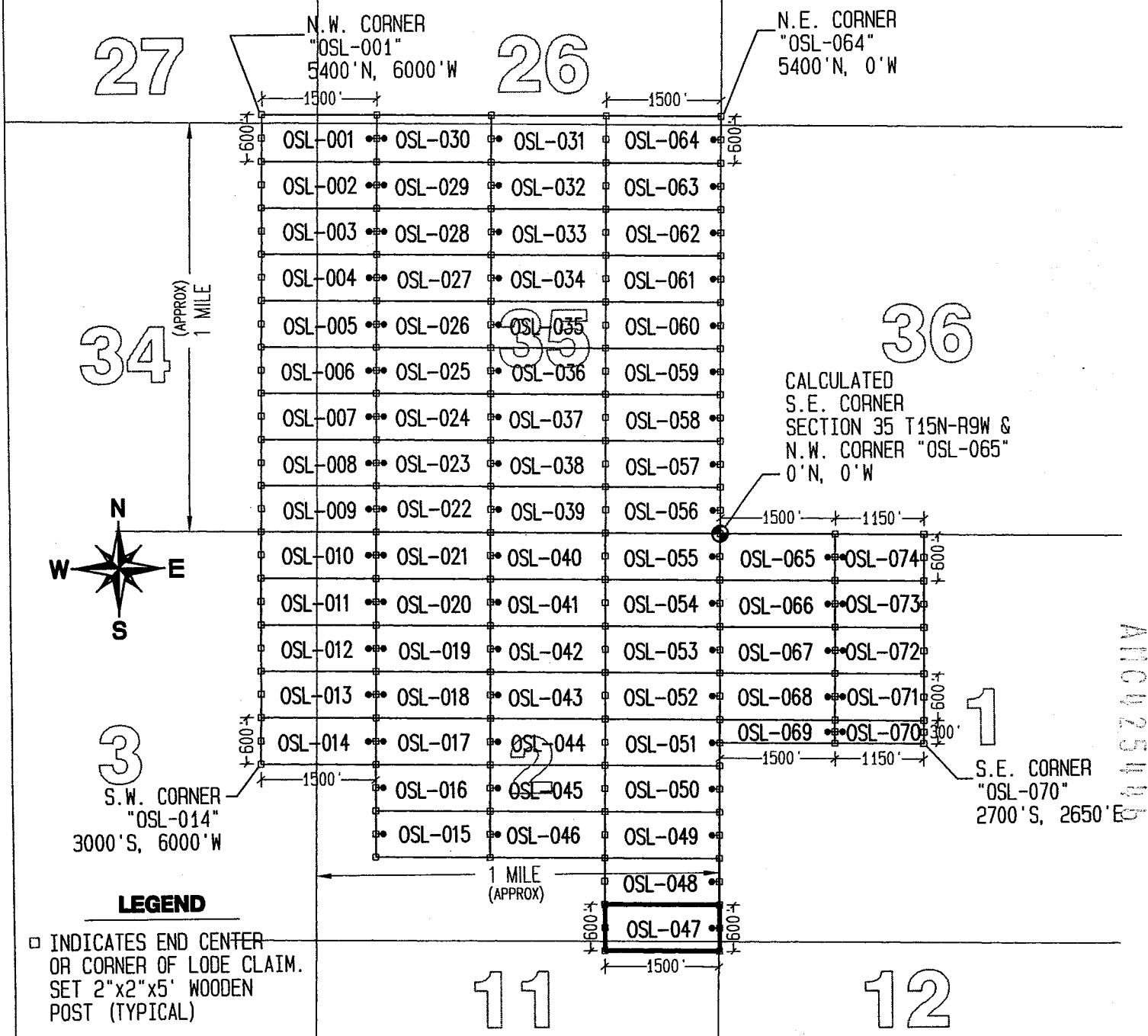
ANCL 25446

"OSL-047" CLAIM

LOCATION OF THE OSL-001 THROUGH OSL-074 LODE CLAIMS

SCALE 1"=2000'

ALL CLAIMS ARE 1500' IN LENGTH & 600' IN WIDTH EXCEPT OSL-071 - OSL-074 WHICH ARE 1150' IN LENGTH & 600' IN WIDTH, OSL-069 WHICH IS 1500' IN LENGTH & 300' IN WIDTH AND OSL-070 WHICH IS 1150' IN LENGTH & 300' IN WIDTH SITUATED IN SECTIONS 1, 2, 3, 11 T14N-R9W AND SECTIONS 26, 27, 34, 35 T15N-R9W EUREKA MINING DISTRICT, YAVAPAI COUNTY, ARIZONA



LEGEND

□ INDICATES END CENTER OR CORNER OF LODE CLAIM. SET 2"x2"x5' WOODEN POST (TYPICAL)

● INDICATES LOCATION MONUMENT SET 10' FROM AN END CENTER ON THE CENTER LINE OF THE CLAIM.

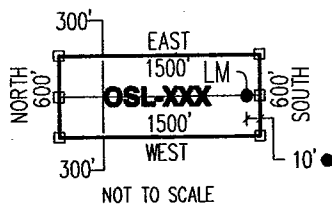
LOCATORS:

FREEPORT-MCMORAN BAGDAD INC.
PO BOX 245
BAGDAD, AZ 86321

F&M FREEPORT-MCMORAN
COPPER & GOLD

TYPICAL CLAIM DETAIL

EXCEPT OSL-069 THRU OSL-074



LOCATED DURING THE MONTH OF OCTOBER, 2013

CLAIM STAKING PERFORMED BY:

GEOMETRIX LLC
LAND SURVEYING SERVICES
(928) 567-1900


AS AGENTS FOR FREEPORT-MCMORAN BAGDAD INC

A11042544b

Return to:
Freeport-McMoRan Bagdad Inc.
PO Box 245
Bagdad, AZ 86321

**LOCATION NOTICE FOR LODE MINING CLAIM
STATE OF ARIZONA, COUNTY OF YAVAPAI**

NOTICE IS HEREBY GIVEN that the **OSL-048** lode mining claim has been located by:
Freeport-McMoRan Bagdad Inc.,
whose current mailing address is: PO Box 245
Bagdad, AZ 86321.



The general course of this claim is **East to West** and it is situated in the Eureka Mining District, Yavapai County, Arizona. This claim is **1500** feet in length and **600** feet in width. This claim runs from the location monument on which this location notice is posted approximately **10** feet in a **Easterly** direction to the **East** end line and **1490** feet in an **Westerly** direction to the **West** end line. This claim is marked by six monuments, one at each corner and one at the center of each end line of the claim.

The location monument on which the notice is posted is situated within:

Section 2, Township 14 North, Range 9 West, Gila and Salt River Meridian, Yavapai County, Arizona and this claim encompasses portions of the following quarter section(s), section(s), Township(s) and Range(s): **Southeast 1/4, Section 2, T14N-R9W, G&SRM, Yavapai County, Arizona.**

The locality of this claim with reference to some natural object or permanent monument and additional information (if any) concerning its locality is as follows:

The Northwest corner of this claim is 4200' South of the Southeast corner of Section 35, T15N-R9W & 1500' West of the East line of Section 2, T14N-R9W.

The undersigned claims the ground as described above and set forth on the attached 1" = 2000' outline map. This claim is not intended to encroach on any private property or land that is not open for location.

Located, dated and posted on the ground this 11th day of October, 2013.

Freeport-McMoRan Bagdad Inc. (Owner)

By:

GEOMETRIX, LLC (Agent)

ENTERED
NOV 26 2013
BY: fn

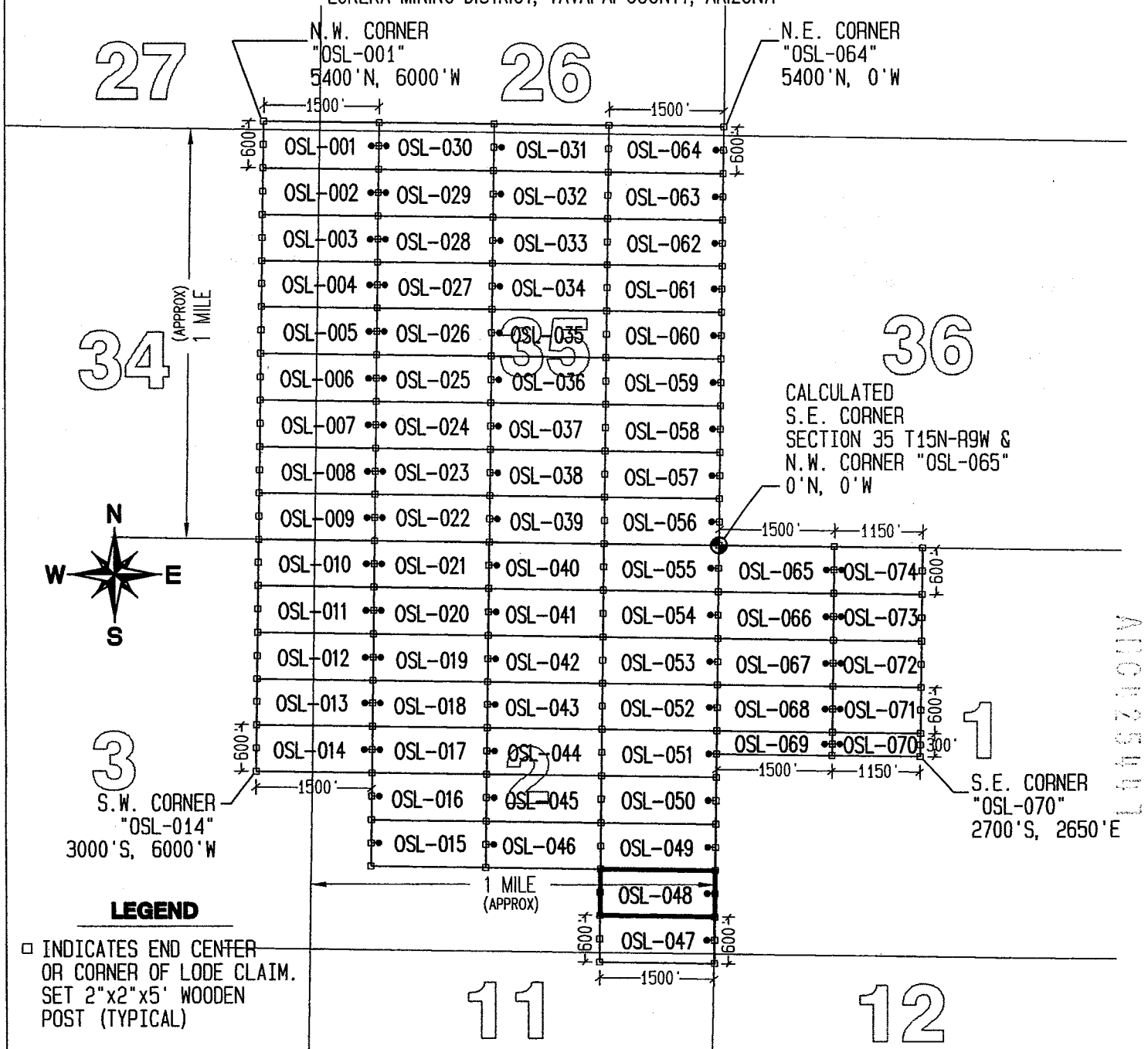
AH0425447

OSL-048" CLAIM

LOCATION OF THE OSL-001 THROUGH OSL-074 LODE CLAIMS

SCALE 1"=2000'

ALL CLAIMS ARE 1500' IN LENGTH & 600' IN WIDTH EXCEPT OSL-071 - OSL-074 WHICH ARE 1150' IN LENGTH & 600' IN WIDTH, OSL-069 WHICH IS 1500' IN LENGTH & 300' IN WIDTH AND OSL-070 WHICH IS 1150' IN LENGTH & 300' IN WIDTH SITUATED IN SECTIONS 1, 2, 3, 11 T14N-R9W AND SECTIONS 26, 27, 34, 35 T15N-R9W EUREKA MINING DISTRICT, YAVAPAI COUNTY, ARIZONA



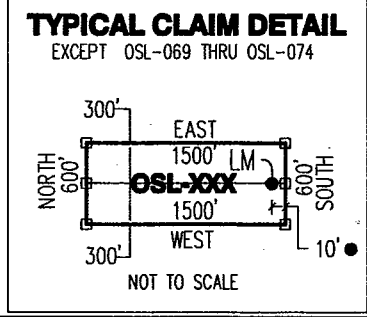
LEGEND

□ INDICATES END CENTER OR CORNER OF LODE CLAIM. SET 2"x2"x5' WOODEN POST (TYPICAL)

● INDICATES LOCATION MONUMENT SET 10' FROM AN END CENTER OF THE CENTER LINE OF THE CLAIM.

LOCATORS:

FREEPORT-MCMORAN BAGDAD INC.
PO BOX 245
BAGDAD, AZ 86321



LOCATED DURING THE MONTH OF OCTOBER, 2013

CLAIM STAKING PERFORMED BY:




AS AGENTS FOR FREEPORT-MCMORAN BAGDAD INC

Return to:
Freeport-McMoRan Bagdad Inc.
PO Box 245
Bagdad, AZ 86321

**LOCATION NOTICE FOR LODE MINING CLAIM
STATE OF ARIZONA, COUNTY OF YAVAPAI**

NOTICE IS HEREBY GIVEN that the **OSL-049** lode mining claim has been located by:
Freeport-McMoRan Bagdad Inc.,
whose current mailing address is: PO Box 245
Bagdad, AZ 86321.



The general course of this claim is **East to West** and it is situated in the Eureka Mining District, Yavapai County, Arizona. This claim is **1500** feet in length and **600** feet in width. This claim runs from the location monument on which this location notice is posted approximately **10** feet in a **Easterly** direction to the **East** end line and **1490** feet in an **Westerly** direction to the **West** end line. This claim is marked by six monuments, one at each corner and one at the center of each end line of the claim.

The location monument on which the notice is posted is situated within:

Section 2, Township 14 North, Range 9 West, Gila and Salt River Meridian, Yavapai County, Arizona and this claim encompasses portions of the following quarter section(s), section(s), Township(s) and Range(s): **Southeast 1/4, Section 2, T14N-R9W, G&SRM, Yavapai County, Arizona.**

The locality of this claim with reference to some natural object or permanent monument and additional information (if any) concerning its locality is as follows:


The Northwest corner of this claim is 3600' South of the Southeast corner of Section 35, T15N-R9W & 1500' West of the East line of Section 2, T14N-R9W.

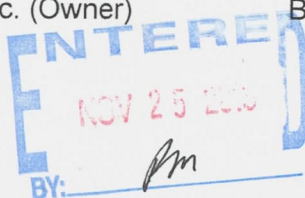
The undersigned claims the ground as described above and set forth on the attached 1" = 2000' outline map. This claim is not intended to encroach on any private property or land that is not open for location.

Located, dated and posted on the ground this 11th day of October, 2013.

Freeport-McMoRan Bagdad Inc. (Owner)

By:


GEOMETRIX, LLC (Agent)




ANCL 25448

Return to:
Freeport-McMoRan Bagdad Inc.
PO Box 245
Bagdad, AZ 86321

**LOCATION NOTICE FOR LODE MINING CLAIM
STATE OF ARIZONA, COUNTY OF YAVAPAI**

NOTICE IS HEREBY GIVEN that the **OSL-050** lode mining claim has been located by:
Freeport-McMoRan Bagdad Inc.,
whose current mailing address is: PO Box 245
Bagdad, AZ 86321.



The general course of this claim is **East to West** and it is situated in the Eureka Mining District, Yavapai County, Arizona. This claim is **1500** feet in length and **600** feet in width. This claim runs from the location monument on which this location notice is posted approximately **10** feet in a **Easterly** direction to the **East** end line and **1490** feet in an **Westerly** direction to the **West** end line. This claim is marked by six monuments, one at each corner and one at the center of each end line of the claim.

The location monument on which the notice is posted is situated within:

Section 2, Township 14 North, Range 9 West, Gila and Salt River Meridian, Yavapai County, Arizona and this claim encompasses portions of the following quarter section(s), section(s), Township(s) and Range(s): **Southeast ¼, Section 2, T14N-R9W, G&SRM, Yavapai County, Arizona.**

The locality of this claim with reference to some natural object or permanent monument and additional information (if any) concerning its locality is as follows:

The Northwest corner of this claim is 3000' South of the Southeast corner of Section 35, T15N-R9W & 1500' West of the East line of Section 2, T14N-R9W.


The undersigned claims the ground as described above and set forth on the attached 1" = 2000' outline map. This claim is not intended to encroach on any private property or land that is not open for location.

Located, dated and posted on the ground this 11th day of October, 2013.

Freeport-McMoRan Bagdad Inc. (Owner)

By:

GEOMETRIX, LLC (Agent)



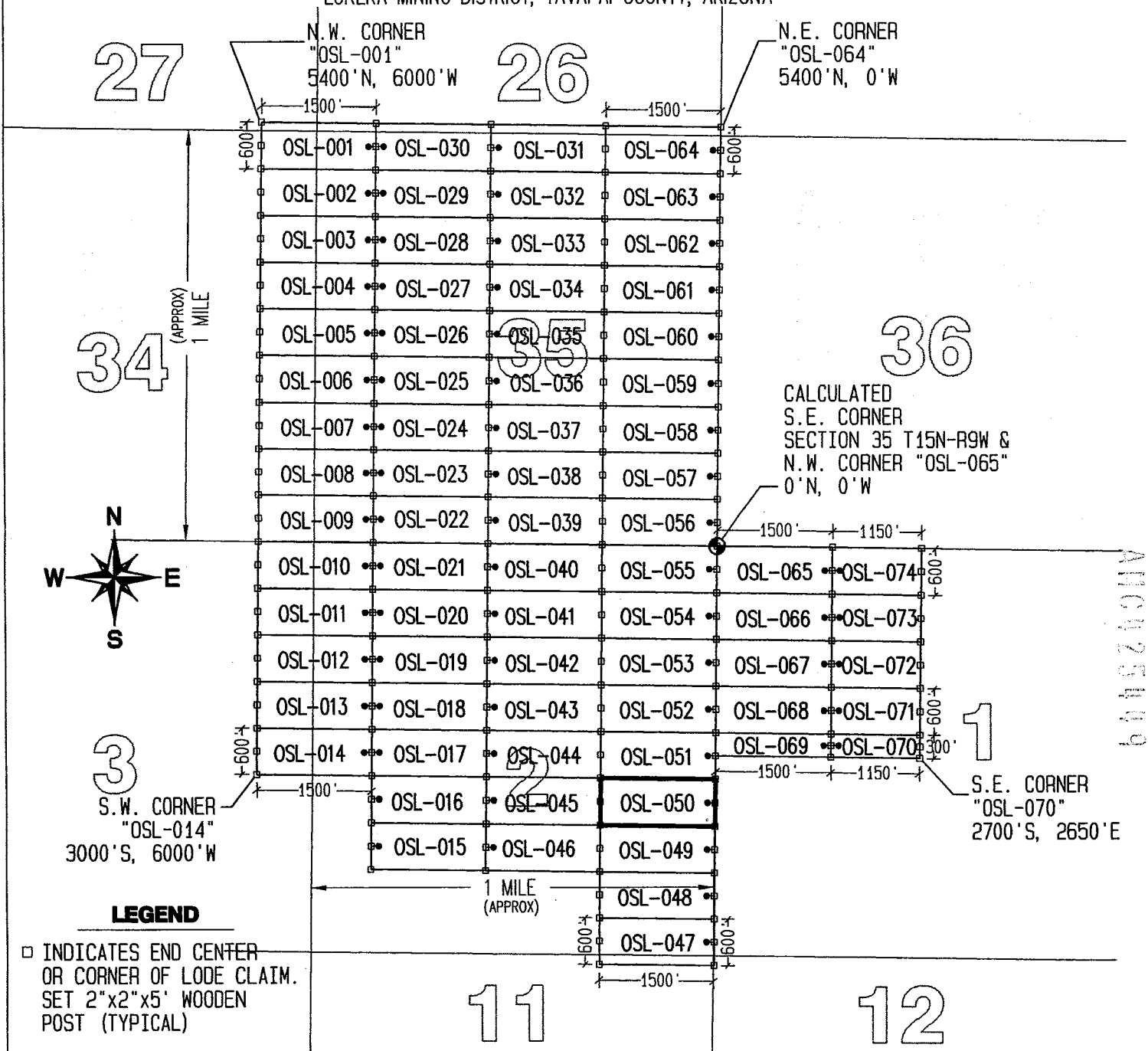
AMC 425449

SL-050" CLAIM

LOCATION OF THE OSL-001 THROUGH OSL-074 LODE CLAIMS

SCALE 1"=2000'

ALL CLAIMS ARE 1500' IN LENGTH & 600' IN WIDTH EXCEPT OSL-071 - OSL-074 WHICH ARE 1150' IN LENGTH & 600' IN WIDTH, OSL-069 WHICH IS 1500' IN LENGTH & 300' IN WIDTH AND OSL-070 WHICH IS 1150' IN LENGTH & 300' IN WIDTH SITUATED IN SECTIONS 1, 2, 3, 11 T14N-R9W AND SECTIONS 26, 27, 34, 35 T15N-R9W EUREKA MINING DISTRICT, YAVAPAI COUNTY, ARIZONA

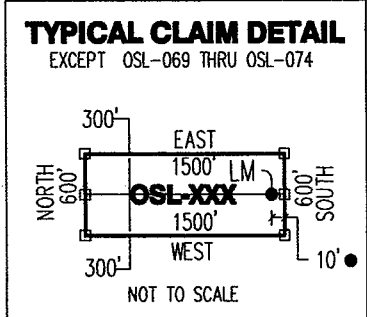


LEGEND

- INDICATES END CENTER OR CORNER OF LODE CLAIM. SET 2"x2"x5' WOODEN POST (TYPICAL)
- INDICATES LOCATION MONUMENT SET 10' FROM AN END CENTER ON THE CENTER LINE OF THE CLAIM.

LOCATORS:

FREEMPORT-MCMORAN BAGDAD INC.
PO BOX 245
BAGDAD, AZ 86321



LOCATED DURING THE MONTH OF OCTOBER, 2013


CLAIM STAKING PERFORMED BY:

AS AGENTS FOR FREEMPORT-MCMORAN BAGDAD INC

Return to:
Freeport-McMoRan Bagdad Inc.
PO Box 245
Bagdad, AZ 86321

**LOCATION NOTICE FOR LODE MINING CLAIM
STATE OF ARIZONA, COUNTY OF YAVAPAI**

NOTICE IS HEREBY GIVEN that the **OSL-051** lode mining claim has been located by:
Freeport-McMoRan Bagdad Inc.,
whose current mailing address is: PO Box 245
Bagdad, AZ 86321.



The general course of this claim is **East to West** and it is situated in the Eureka Mining District, Yavapai County, Arizona. This claim is **1500** feet in length and **600** feet in width. This claim runs from the location monument on which this location notice is posted approximately **10** feet in a **Easterly** direction to the **East** end line and **1490** feet in an **Westerly** direction to the **West** end line. This claim is marked by six monuments, one at each corner and one at the center of each end line of the claim.

The location monument on which the notice is posted is situated within:

Section 2, Township 14 North, Range 9 West, Gila and Salt River Meridian, Yavapai County, Arizona and this claim encompasses portions of the following quarter section(s), section(s), Township(s) and Range(s): **Southeast ¼ & Northeast ¼, Section 2, T14N-R9W, G&SRM, Yavapai County, Arizona.**


The locality of this claim with reference to some natural object or permanent monument and additional information (if any) concerning its locality is as follows:

The Northwest corner of this claim is 2400' South of the Southeast corner of Section 35, T15N-R9W & 1500' West of the East line of Section 2, T14N-R9W.

The undersigned claims the ground as described above and set forth on the attached 1" = 2000' outline map. This claim is not intended to encroach on any private property or land that is not open for location.

Located, dated and posted on the ground this 11th day of October, 2013.

Freeport-McMoRan Bagdad Inc. (Owner) By: [Signature]
GEOMETRIX, LLC (Agent)



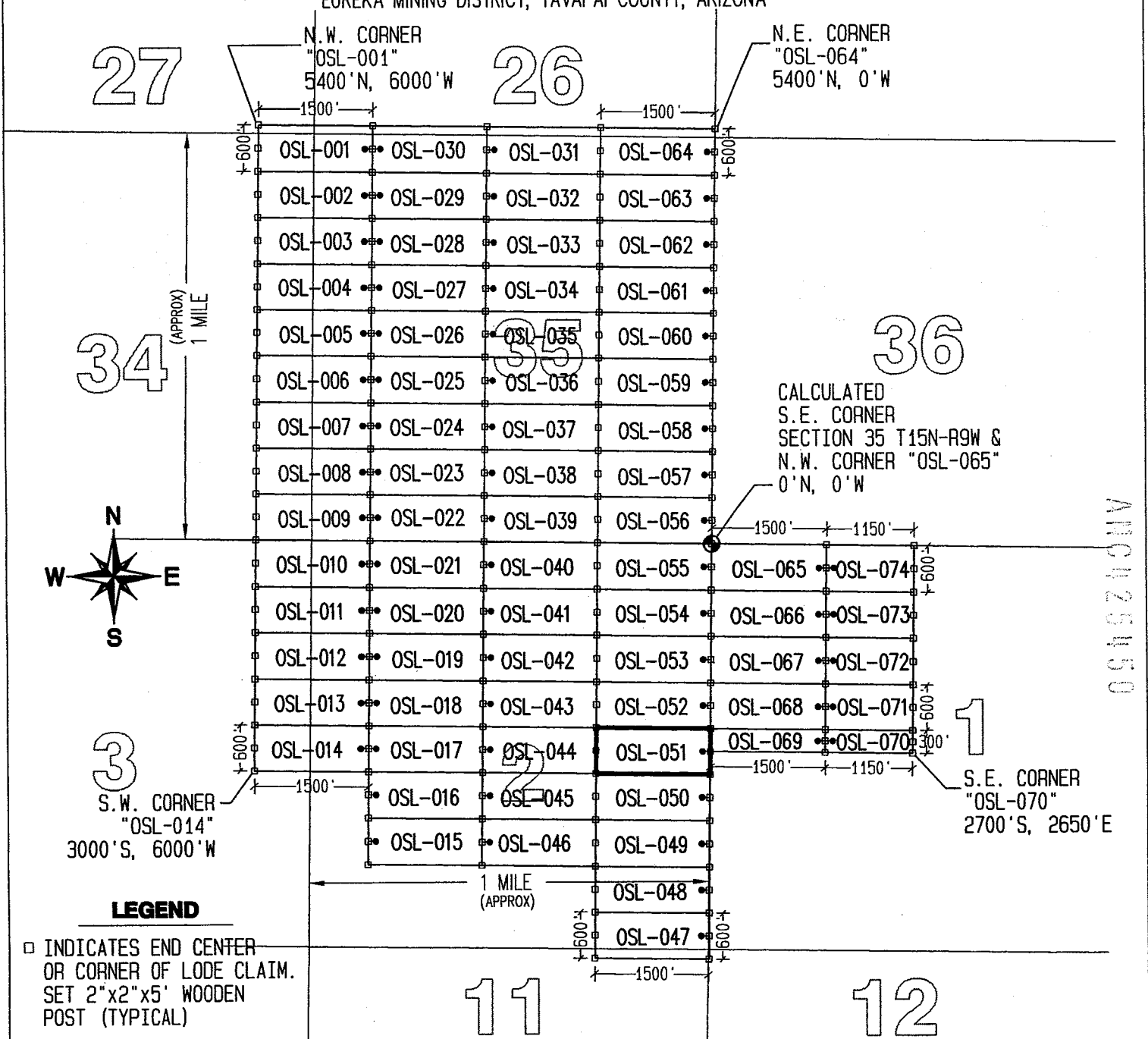
AN0425450

SL-051" CLAIM

LOCATION OF THE OSL-001 THROUGH OSL-074 LODE CLAIMS

SCALE 1"=2000'

ALL CLAIMS ARE 1500' IN LENGTH & 600' IN WIDTH EXCEPT OSL-071 - OSL-074 WHICH ARE 1150' IN LENGTH & 600' IN WIDTH, OSL-069 WHICH IS 1500' IN LENGTH & 300' IN WIDTH AND OSL-070 WHICH IS 1150' IN LENGTH & 300' IN WIDTH
SITUATED IN SECTIONS 1, 2, 3, 11 T14N-R9W AND SECTIONS 26, 27, 34, 35 T15N-R9W
EUREKA MINING DISTRICT, YAVAPAI COUNTY, ARIZONA



ANCD 25450

LEGEND

□ INDICATES END CENTER OR CORNER OF LODE CLAIM. SET 2" x 2" x 5' WOODEN POST (TYPICAL)

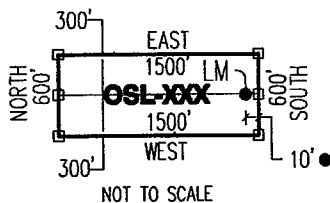
● INDICATES LOCATION MONUMENT SET 10' FROM AN END CENTER ON THE CENTER LINE OF THE CLAIM.

LOCATORS:

FREEMPORT-MCMORAN BAGDAD INC.
PO BOX 245
BAGDAD, AZ 86321

TYPICAL CLAIM DETAIL

EXCEPT OSL-069 THRU OSL-074



NOT TO SCALE

LOCATED DURING THE MONTH OF OCTOBER, 2013

CLAIM STAKING PERFORMED BY:

GEOMETRIX LLC
LAND SURVEYING SERVICES
(928) 567-1900


AS AGENTS FOR FREEMPORT-MCMORAN BAGDAD INC

Freeport-McMoran
COPPER & GOLD

Return to:
Freeport-McMoRan Bagdad Inc.
PO Box 245
Bagdad, AZ 86321

**LOCATION NOTICE FOR LODE MINING CLAIM
STATE OF ARIZONA, COUNTY OF YAVAPAI**

NOTICE IS HEREBY GIVEN that the **OSL-052** lode mining claim has been located by:
Freeport-McMoRan Bagdad Inc.,
whose current mailing address is: PO Box 245
Bagdad, AZ 86321.



The general course of this claim is **East to West** and it is situated in the Eureka Mining District, Yavapai County, Arizona. This claim is **1500** feet in length and **600** feet in width. This claim runs from the location monument on which this location notice is posted approximately **10** feet in a **Easterly** direction to the **East** end line and **1490** feet in an **Westerly** direction to the **West** end line. This claim is marked by six monuments, one at each corner and one at the center of each end line of the claim.

The location monument on which the notice is posted is situated within:

Section 2, Township 14 North, Range 9 West, Gila and Salt River Meridian, Yavapai County, Arizona and this claim encompasses portions of the following quarter section(s), section(s), Township(s) and Range(s): **Northeast ¼, Section 2, T14N-R9W, G&SRM, Yavapai County, Arizona.**

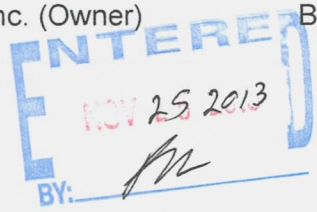
The locality of this claim with reference to some natural object or permanent monument and additional information (if any) concerning its locality is as follows:

The Northwest corner of this claim is 1800' South of the Southeast corner of Section 35, T15N-R9W & 1500' West of the East line of Section 2, T14N-R9W.

The undersigned claims the ground as described above and set forth on the attached 1" = 2000' outline map. This claim is not intended to encroach on any private property or land that is not open for location.

Located, dated and posted on the ground this 11th day of October, 2013.

Freeport-McMoRan Bagdad Inc. (Owner) By: [Signature]
GEOMETRIX, LLC (Agent)



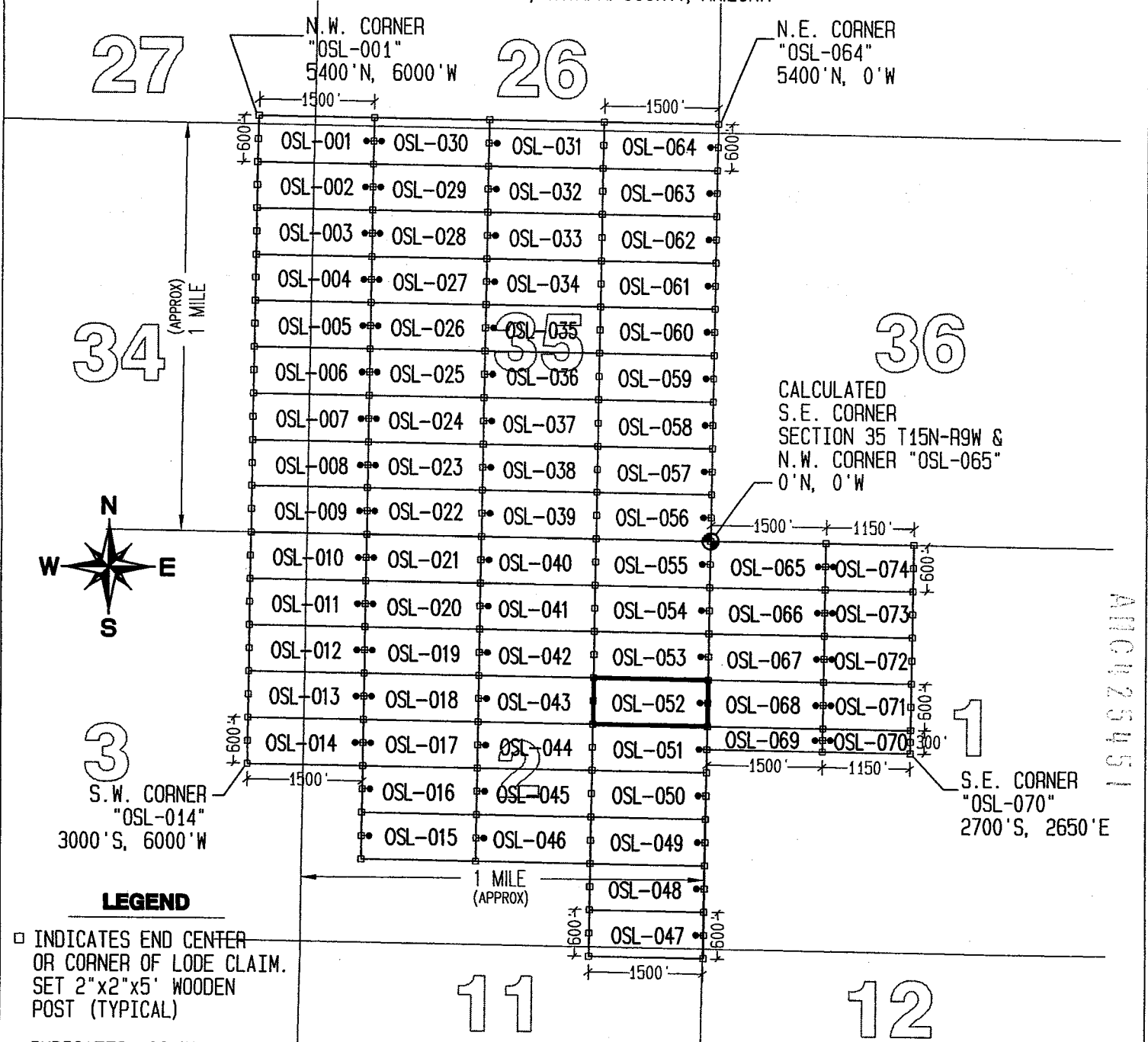
AINC425451

SL-052" CLAIM

LOCATION OF THE OSL-001 THROUGH OSL-074 LODE CLAIMS

SCALE 1"=2000'

ALL CLAIMS ARE 1500' IN LENGTH & 600' IN WIDTH EXCEPT OSL-071 - OSL-074 WHICH ARE 1150' IN LENGTH & 600' IN WIDTH, OSL-069 WHICH IS 1500' IN LENGTH & 300' IN WIDTH AND OSL-070 WHICH IS 1150' IN LENGTH & 300' IN WIDTH SITUATED IN SECTIONS 1, 2, 3, 11 T14N-R9W AND SECTIONS 26, 27, 34, 35 T15N-R9W EUREKA MINING DISTRICT, YAVAPAI COUNTY, ARIZONA



LEGEND

□ INDICATES END CENTER OR CORNER OF LODE CLAIM. SET 2" x 2" x 5' WOODEN POST (TYPICAL)

● INDICATES LOCATION MONUMENT SET 10' FROM AN END CENTER ON THE CENTER LINE OF THE CLAIM.

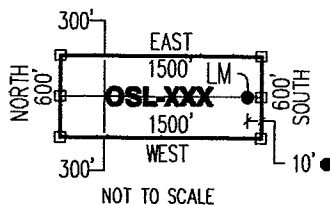
LOCATORS:

FREEPORT-MCMORAN BAGDAD INC.
PO BOX 245
BAGDAD, AZ 86321

FREEPORT-MCMORAN
COPPER & GOLD

TYPICAL CLAIM DETAIL

EXCEPT OSL-069 THRU OSL-074



CALCULATED
S.E. CORNER
SECTION 35 T15N-R9W &
N.W. CORNER "OSL-065"
0'N, 0'W

S.E. CORNER
"OSL-070"
2700'S, 2650'E

LOCATED DURING THE MONTH
OF OCTOBER, 2013

CLAIM STAKING PERFORMED BY:


GEOMETRIX LLC
LAND SURVEYING SERVICES
(928) 567-1900

AS AGENTS FOR FREEPORT-MCMORAN BAGDAD INC

Return to:
Freeport-McMoRan Bagdad Inc.
PO Box 245
Bagdad, AZ 86321

**LOCATION NOTICE FOR LODE MINING CLAIM
STATE OF ARIZONA, COUNTY OF YAVAPAI**

NOTICE IS HEREBY GIVEN that the **OSL-053** lode mining claim has been located by:
Freeport-McMoRan Bagdad Inc.,
whose current mailing address is: PO Box 245
Bagdad, AZ 86321.



The general course of this claim is **East to West** and it is situated in the Eureka Mining District, Yavapai County, Arizona. This claim is **1500** feet in length and **600** feet in width. This claim runs from the location monument on which this location notice is posted approximately **10** feet in a **Easterly** direction to the **East** end line and **1490** feet in an **Westerly** direction to the **West** end line. This claim is marked by six monuments, one at each corner and one at the center of each end line of the claim.

The location monument on which the notice is posted is situated within:

Section 2, Township 14 North, Range 9 West, Gila and Salt River Meridian, Yavapai County, Arizona and this claim encompasses portions of the following quarter section(s), section(s), Township(s) and Range(s): **Northeast ¼, Section 2, T14N-R9W, G&SRM, Yavapai County, Arizona.**

The locality of this claim with reference to some natural object or permanent monument and additional information (if any) concerning its locality is as follows:

The Northwest corner of this claim is 1200' South of the Southeast corner of Section 35, T15N-R9W & 1500' West of the East line of Section 2, T14N-R9W.

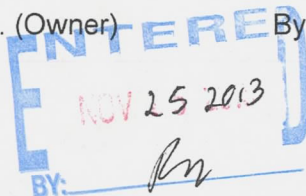
The undersigned claims the ground as described above and set forth on the attached 1" = 2000' outline map. This claim is not intended to encroach on any private property or land that is not open for location.

Located, dated and posted on the ground this 11th day of October, 2013.

Freeport-McMoRan Bagdad Inc. (Owner)

By:

GEOMETRIX, LLC (Agent)




AH0425452

Return to:
Freeport-McMoRan Bagdad Inc.
PO Box 245
Bagdad, AZ 86321

**LOCATION NOTICE FOR LODE MINING CLAIM
STATE OF ARIZONA, COUNTY OF YAVAPAI**

NOTICE IS HEREBY GIVEN that the **OSL-054** lode mining claim has been located by:
Freeport-McMoRan Bagdad Inc.,
whose current mailing address is: PO Box 245
Bagdad, AZ 86321.



The general course of this claim is **East to West** and it is situated in the Eureka Mining District, Yavapai County, Arizona. This claim is **1500** feet in length and **600** feet in width. This claim runs from the location monument on which this location notice is posted approximately **10** feet in a **Easterly** direction to the **East** end line and **1490** feet in an **Westerly** direction to the **West** end line. This claim is marked by six monuments, one at each corner and one at the center of each end line of the claim.

The location monument on which the notice is posted is situated within:

Section 2, Township 14 North, Range 9 West, Gila and Salt River Meridian, Yavapai County, Arizona and this claim encompasses portions of the following quarter section(s), section(s), Township(s) and Range(s): **Northeast 1/4, Section 2, T14N-R9W, G&SRM, Yavapai County, Arizona.**


The locality of this claim with reference to some natural object or permanent monument and additional information (if any) concerning its locality is as follows:

The Northwest corner of this claim is 600' South of the Southeast corner of Section 35, T15N-R9W & 1500' West of the East line of Section 2, T14N-R9W.

The undersigned claims the ground as described above and set forth on the attached 1" = 2000' outline map. This claim is not intended to encroach on any private property or land that is not open for location.

Located, dated and posted on the ground this 11th day of October, 2013.

Freeport-McMoRan Bagdad Inc. (Owner) By: Jon A. S.
GEOMETRIX, LLC (Agent)



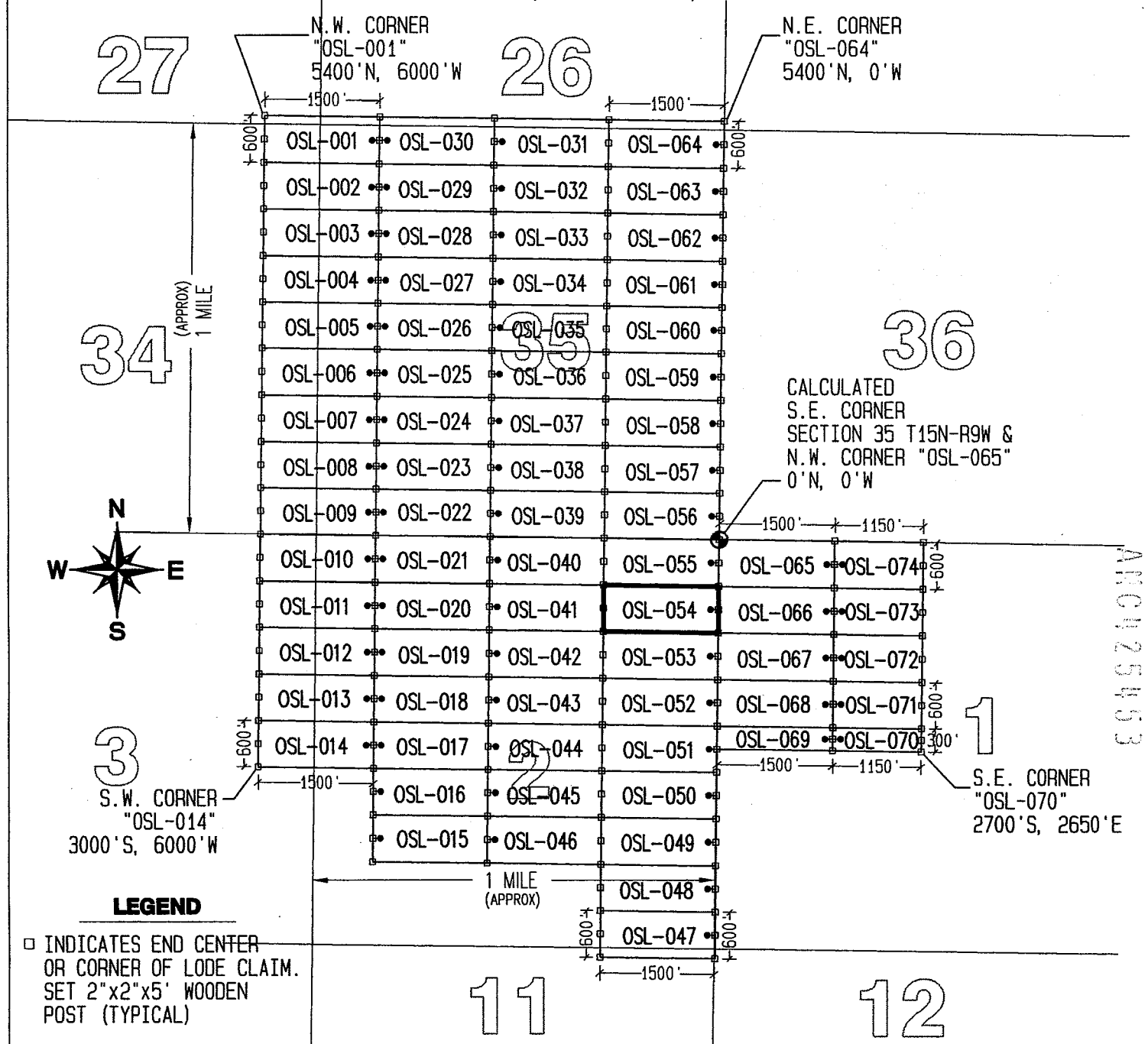
ANCH 25453

SL-054" CLAIM

LOCATION OF THE OSL-001 THROUGH OSL-074 LODE CLAIMS

SCALE 1"=2000'

ALL CLAIMS ARE 1500' IN LENGTH & 600' IN WIDTH EXCEPT OSL-071 - OSL-074 WHICH ARE 1150' IN LENGTH & 600' IN WIDTH, OSL-069 WHICH IS 1500' IN LENGTH & 300' IN WIDTH AND OSL-070 WHICH IS 1150' IN LENGTH & 300' IN WIDTH SITUATED IN SECTIONS 1, 2, 3, 11 T14N-R9W AND SECTIONS 26, 27, 34, 35 T15N-R9W EUREKA MINING DISTRICT, YAVAPAI COUNTY, ARIZONA



LEGEND

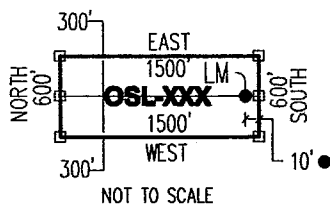
- INDICATES END CENTER OR CORNER OF LODE CLAIM. SET 2"x2"x5' WOODEN POST (TYPICAL)
- INDICATES LOCATION MONUMENT SET 10' FROM AN END CENTER ON THE CENTER LINE OF THE CLAIM.

LOCATORS:

FREEMPORT-MCMORAN BAGDAD INC.
PO BOX 245
BAGDAD, AZ 86321

TYPICAL CLAIM DETAIL

EXCEPT OSL-069 THRU OSL-074



LOCATED DURING THE MONTH OF OCTOBER, 2013

CLAIM STAKING PERFORMED BY:


GEOMETRIX LLC
LAND SURVEYING SERVICES
(928) 567-1900

AS AGENTS FOR FREEMPORT-MCMORAN BAGDAD INC

Return to:
Freeport-McMoRan Bagdad Inc.
PO Box 245
Bagdad, AZ 86321

**LOCATION NOTICE FOR LODE MINING CLAIM
STATE OF ARIZONA, COUNTY OF YAVAPAI**

NOTICE IS HEREBY GIVEN that the **OSL-055** lode mining claim has been located by:
Freeport-McMoRan Bagdad Inc.,
whose current mailing address is: PO Box 245
Bagdad, AZ 86321.



The general course of this claim is **East to West** and it is situated in the Eureka Mining District, Yavapai County, Arizona. This claim is **1500** feet in length and **600** feet in width. This claim runs from the location monument on which this location notice is posted approximately **10** feet in a **Easterly** direction to the **East** end line and **1490** feet in an **Westerly** direction to the **West** end line. This claim is marked by six monuments, one at each corner and one at the center of each end line of the claim.

The location monument on which the notice is posted is situated within:

Section 2, Township 14 North, Range 9 West, Gila and Salt River Meridian, Yavapai County, Arizona and this claim encompasses portions of the following quarter section(s), section(s), Township(s) and Range(s): **Northeast ¼, Section 2, T14N-R9W, G&SRM, Yavapai County, Arizona.**

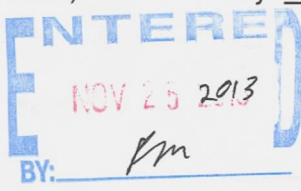
The locality of this claim with reference to some natural object or permanent monument and additional information (if any) concerning its locality is as follows:

The Northwest corner of this claim is 0' North of the Southeast corner of Section 35, T15N-R9W & 1500' West of the East line of Section 2, T14N-R9W.

The undersigned claims the ground as described above and set forth on the attached 1" = 2000' outline map. This claim is not intended to encroach on any private property or land that is not open for location.

Located, dated and posted on the ground this 11th day of October, 2013.

Freeport-McMoRan Bagdad Inc. (Owner) By: [Signature]
GEOMETRIX, LLC (Agent)



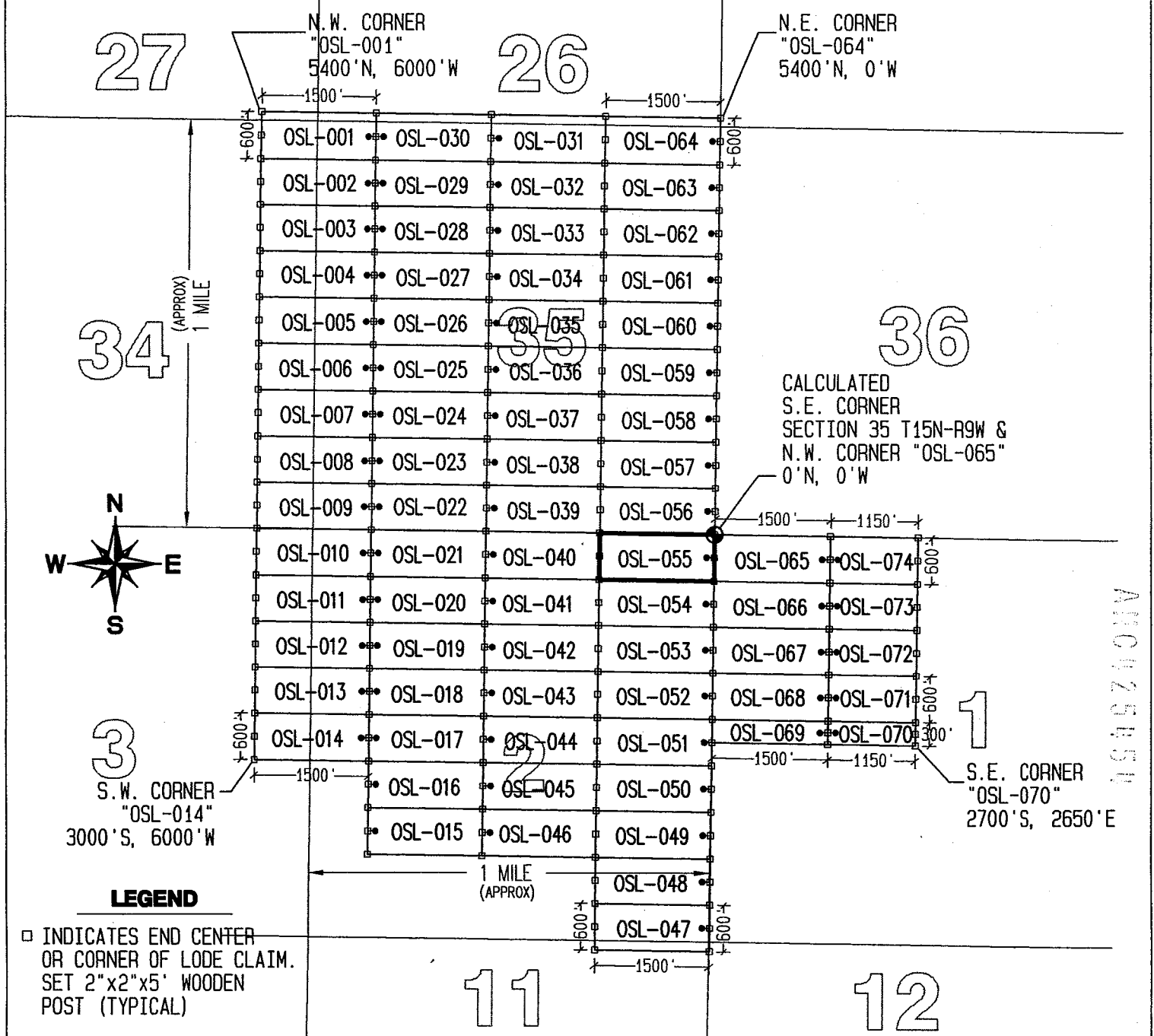
AHC425454

"SL-055" CLAIM

LOCATION OF THE OSL-001 THROUGH OSL-074 LODE CLAIMS

SCALE 1"=2000'

ALL CLAIMS ARE 1500' IN LENGTH & 600' IN WIDTH EXCEPT OSL-071 - OSL-074 WHICH ARE 1150' IN LENGTH & 600' IN WIDTH, OSL-069 WHICH IS 1500' IN LENGTH & 300' IN WIDTH AND OSL-070 WHICH IS 1150' IN LENGTH & 300' IN WIDTH
SITUATED IN SECTIONS 1, 2, 3, 11 T14N-R9W AND SECTIONS 26, 27, 34, 35 T15N-R9W
EUREKA MINING DISTRICT, YAVAPAI COUNTY, ARIZONA



LEGEND

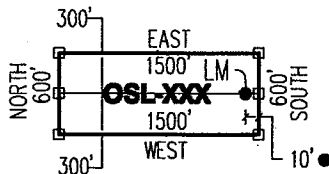
- INDICATES END CENTER OR CORNER OF LODE CLAIM. SET 2" x 2" x 5' WOODEN POST (TYPICAL)
- INDICATES LOCATION MONUMENT SET 10' FROM AN END CENTER ON THE CENTER LINE OF THE CLAIM.

LOCATORS:

FREEPORT-MCMORAN BAGDAD INC.
PO BOX 245
BAGDAD, AZ 86321

TYPICAL CLAIM DETAIL

EXCEPT OSL-069 THRU OSL-074



NOT TO SCALE

LOCATED DURING THE MONTH
OF OCTOBER, 2013

CLAIM STAKING PERFORMED BY:

GEOMETRIX LLC
LAND SURVEYING SERVICES
(928) 567-1900


AS AGENTS FOR FREEPORT-MCMORAN BAGDAD INC

Freeport-McMORAN
COPPER & GOLD

Return to:
Freeport-McMoRan Bagdad Inc.
PO Box 245
Bagdad, AZ 86321

**LOCATION NOTICE FOR LODE MINING CLAIM
STATE OF ARIZONA, COUNTY OF YAVAPAI**

NOTICE IS HEREBY GIVEN that the **OSL-056** lode mining claim has been located by:
Freeport-McMoRan Bagdad Inc.,
whose current mailing address is: PO Box 245
Bagdad, AZ 86321.



The general course of this claim is **East to West** and it is situated in the Eureka Mining District, Yavapai County, Arizona. This claim is **1500** feet in length and **600** feet in width. This claim runs from the location monument on which this location notice is posted approximately **10** feet in a **Easterly** direction to the **East** end line and **1490** feet in an **Westerly** direction to the **West** end line. This claim is marked by six monuments, one at each corner and one at the center of each end line of the claim.

The location monument on which the notice is posted is situated within:

Section 35, Township 15 North, Range 9 West, Gila and Salt River Meridian, Yavapai County, Arizona and this claim encompasses portions of the following quarter section(s), section(s), Township(s) and Range(s): **Southeast ¼, Section 35, T15N-R9W, G&SRM, Yavapai County, Arizona.**

The locality of this claim with reference to some natural object or permanent monument and additional information (if any) concerning its locality is as follows:


The Northwest corner of this claim is 600' North of the Southeast corner of Section 35, T15N-R9W & 1500' West of the East line of Section 35, T15N-R9W.


The undersigned claims the ground as described above and set forth on the attached 1" = 2000' outline map. This claim is not intended to encroach on any private property or land that is not open for location.

Located, dated and posted on the ground this 11th day of October, 2013.

Freeport-McMoRan Bagdad Inc. (Owner)

By:


GEOMETRIX, LLC (Agent)



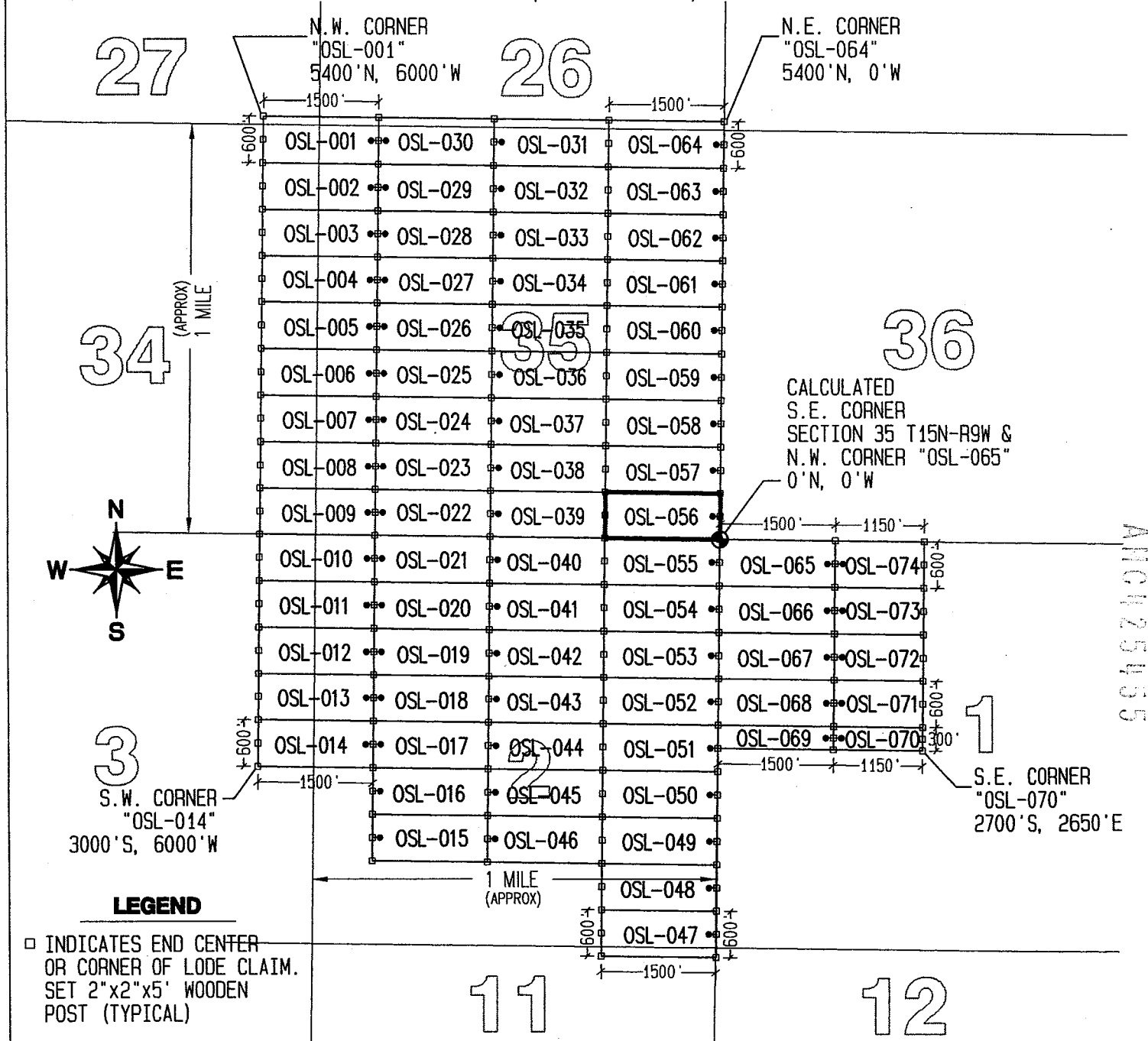
AMC425455

OSL-056" CLAIM

LOCATION OF THE OSL-001 THROUGH OSL-074 LODE CLAIMS

SCALE 1"=2000'

ALL CLAIMS ARE 1500' IN LENGTH & 600' IN WIDTH EXCEPT OSL-071 - OSL-074 WHICH ARE 1150' IN LENGTH & 600' IN WIDTH, OSL-069 WHICH IS 1500' IN LENGTH & 300' IN WIDTH AND OSL-070 WHICH IS 1150' IN LENGTH & 300' IN WIDTH SITUATED IN SECTIONS 1, 2, 3, 11 T14N-R9W AND SECTIONS 26, 27, 34, 35 T15N-R9W EUREKA MINING DISTRICT, YAVAPAI COUNTY, ARIZONA



LEGEND

□ INDICATES END CENTER OR CORNER OF LODE CLAIM. SET 2"x2"x5' WOODEN POST (TYPICAL)

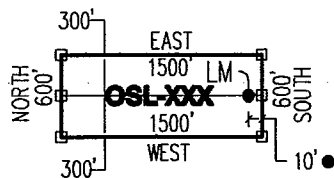
● INDICATES LOCATION MONUMENT SET 10' FROM AN END CENTER ON THE CENTER LINE OF THE CLAIM.

LOCATORS:

FREEPORT-MCMORAN BAGDAD INC.
PO BOX 245
BAGDAD, AZ 86321

TYPICAL CLAIM DETAIL

EXCEPT OSL-069 THRU OSL-074



NOT TO SCALE

LOCATED DURING THE MONTH OF OCTOBER, 2013

CLAIM STAKING PERFORMED BY:

GEOMETRIX LLC
LAND SURVEYING SERVICES
(928) 567-1900


AS AGENTS FOR FREEPORT-MCMORAN BAGDAD INC

Freeport-McMoran
COPPER & GOLD

Return to:
Freeport-McMoRan Bagdad Inc.
PO Box 245
Bagdad, AZ 86321

**LOCATION NOTICE FOR LODE MINING CLAIM
STATE OF ARIZONA, COUNTY OF YAVAPAI**

NOTICE IS HEREBY GIVEN that the **OSL-057** lode mining claim has been located by:
Freeport-McMoRan Bagdad Inc.,
whose current mailing address is: PO Box 245
Bagdad, AZ 86321.



The general course of this claim is **East to West** and it is situated in the Eureka Mining District, Yavapai County, Arizona. This claim is **1500** feet in length and **600** feet in width. This claim runs from the location monument on which this location notice is posted approximately **10** feet in a **Easterly** direction to the **East** end line and **1490** feet in an **Westerly** direction to the **West** end line. This claim is marked by six monuments, one at each corner and one at the center of each end line of the claim.

The location monument on which the notice is posted is situated within:

Section 35, Township 15 North, Range 9 West, Gila and Salt River Meridian, Yavapai County, Arizona and this claim encompasses portions of the following quarter section(s), section(s), Township(s) and Range(s): **Southeast ¼, Section 35, T15N-R9W, G&SRM, Yavapai County, Arizona.**

The locality of this claim with reference to some natural object or permanent monument and additional information (if any) concerning its locality is as follows:

The Northwest corner of this claim is 1200' North of the Southeast corner of Section 35, T15N-R9W & 1500' West of the East line of Section 35, T15N-R9W.


The undersigned claims the ground as described above and set forth on the attached 1" = 2000' outline map. This claim is not intended to encroach on any private property or land that is not open for location.

Located, dated and posted on the ground this 11th day of October, 2013.

Freeport-McMoRan Bagdad Inc. (Owner)

By:

GEOMETRIX, LLC (Agent)



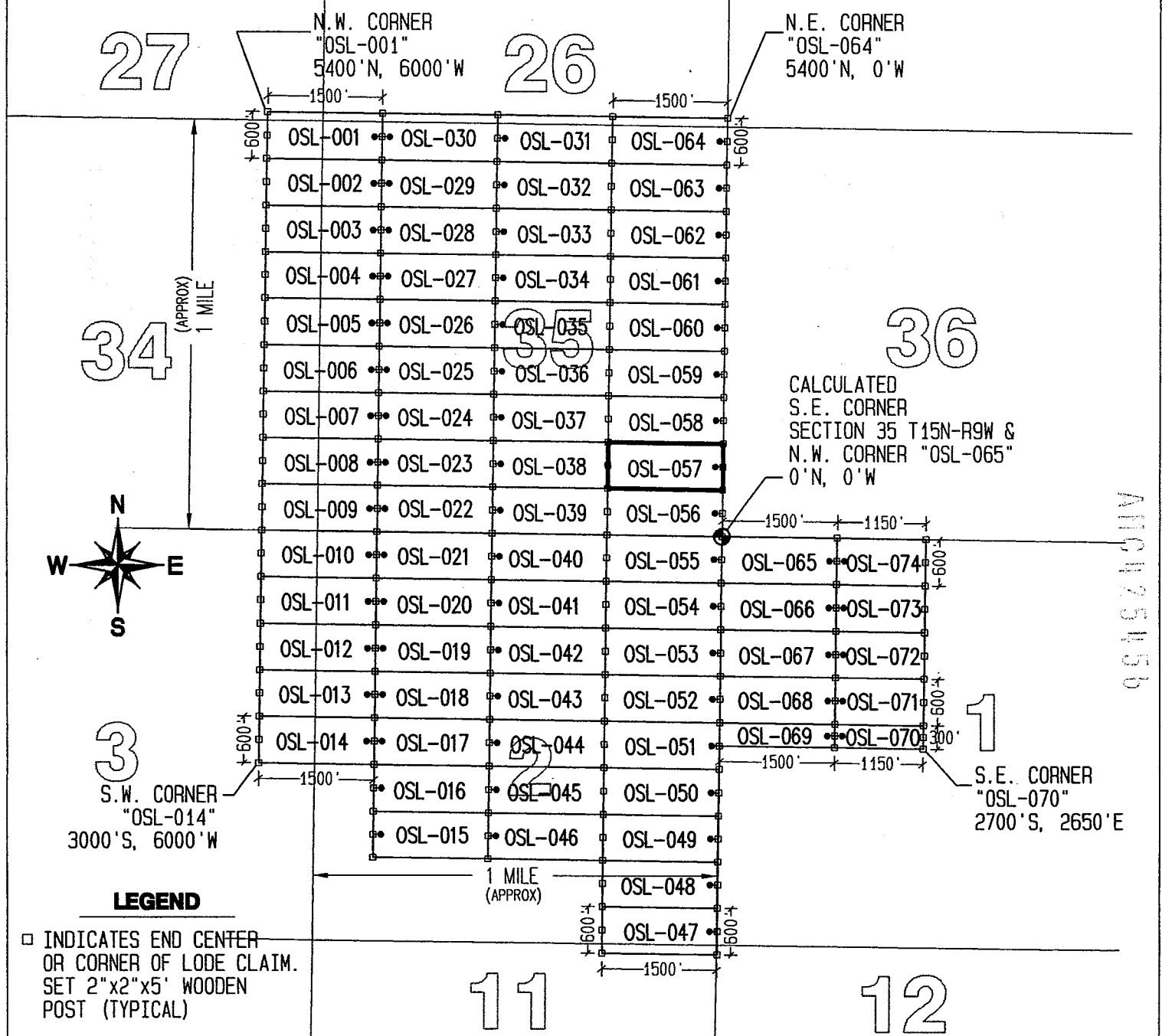
AMC425456

OSL-057" CLAIM

LOCATION OF THE OSL-001 THROUGH OSL-074 LODE CLAIMS

SCALE 1"=2000'

ALL CLAIMS ARE 1500' IN LENGTH & 600' IN WIDTH EXCEPT OSL-071 - OSL-074 WHICH ARE 1150' IN LENGTH & 600' IN WIDTH, OSL-069 WHICH IS 1500' IN LENGTH & 300' IN WIDTH AND OSL-070 WHICH IS 1150' IN LENGTH & 300' IN WIDTH SITUATED IN SECTIONS 1, 2, 3, 11 T14N-R9W AND SECTIONS 26, 27, 34, 35 T15N-R9W EUREKA MINING DISTRICT, YAVAPAI COUNTY, ARIZONA



LEGEND

□ INDICATES END CENTER OR CORNER OF LODE CLAIM. SET 2"x2"x5' WOODEN POST (TYPICAL)

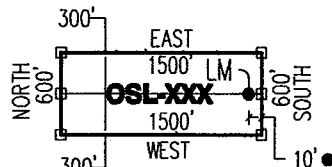
● INDICATES LOCATION MONUMENT SET 10' FROM AN END CENTER ON THE CENTER LINE OF THE CLAIM.

LOCATORS:

FREEMPORT-MCMORAN BAGDAD INC.
PO BOX 245
BAGDAD, AZ 86321

TYPICAL CLAIM DETAIL

EXCEPT OSL-069 THRU OSL-074



LOCATED DURING THE MONTH OF OCTOBER, 2013

CLAIM STAKING PERFORMED BY:


GEOMETRIX LLC
LAND SURVEYING SERVICES
(928) 567-1900

AS AGENTS FOR FREEMPORT-MCMORAN BAGDAD INC

Return to:
Freeport-McMoRan Bagdad Inc.
PO Box 245
Bagdad, AZ 86321

**LOCATION NOTICE FOR LODE MINING CLAIM
STATE OF ARIZONA, COUNTY OF YAVAPAI**

NOTICE IS HEREBY GIVEN that the **OSL-058** lode mining claim has been located by:
Freeport-McMoRan Bagdad Inc.,
whose current mailing address is: PO Box 245
Bagdad, AZ 86321.



The general course of this claim is **East to West** and it is situated in the Eureka Mining District, Yavapai County, Arizona. This claim is **1500** feet in length and **600** feet in width. This claim runs from the location monument on which this location notice is posted approximately **10** feet in a **Easterly** direction to the **East** end line and **1490** feet in an **Westerly** direction to the **West** end line. This claim is marked by six monuments, one at each corner and one at the center of each end line of the claim.

The location monument on which the notice is posted is situated within:

Section 35, Township 15 North, Range 9 West, Gila and Salt River Meridian, Yavapai County, Arizona and this claim encompasses portions of the following quarter section(s), section(s), Township(s) and Range(s): **Southeast ¼, Section 35, T15N-R9W, G&SRM, Yavapai County, Arizona.**


The locality of this claim with reference to some natural object or permanent monument and additional information (if any) concerning its locality is as follows:

The Northwest corner of this claim is 1800' North of the Southeast corner of Section 35, T15N-R9W & 1500' West of the East line of Section 35, T15N-R9W.

The undersigned claims the ground as described above and set forth on the attached 1" = 2000' outline map. This claim is not intended to encroach on any private property or land that is not open for location.

Located, dated and posted on the ground this 11th day of October, 2013.

Freeport-McMoRan Bagdad Inc. (Owner) By: [Signature]
GEOMETRIX, LLC (Agent)



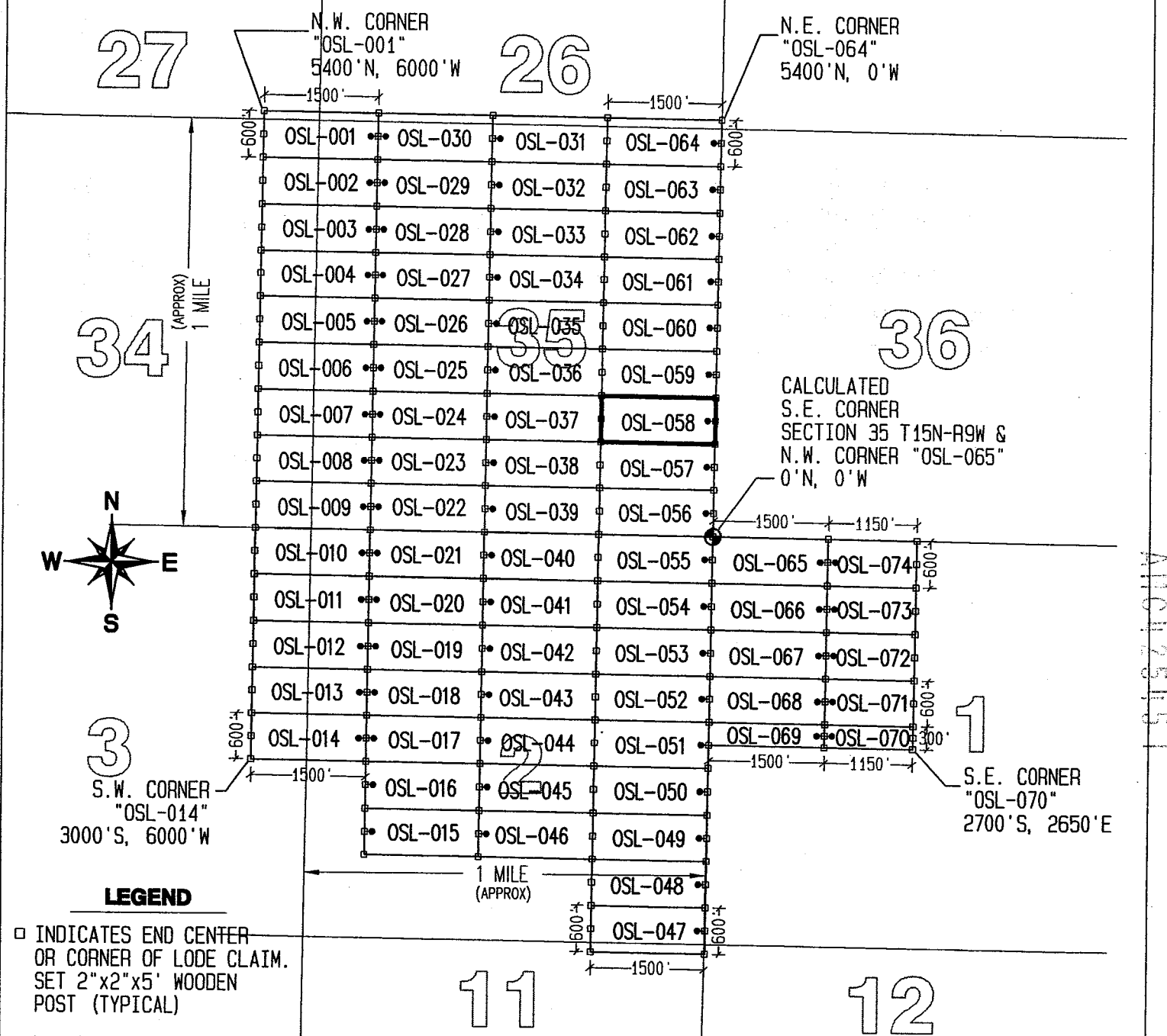
AHC425451

OSL-058" CLAIM

LOCATION OF THE OSL-001 THROUGH OSL-074 LODE CLAIMS

SCALE 1"=2000'

ALL CLAIMS ARE 1500' IN LENGTH & 600' IN WIDTH EXCEPT OSL-071 - OSL-074 WHICH ARE 1150' IN LENGTH & 600' IN WIDTH, OSL-069 WHICH IS 1500' IN LENGTH & 300' IN WIDTH AND OSL-070 WHICH IS 1150' IN LENGTH & 300' IN WIDTH SITUATED IN SECTIONS 1, 2, 3, 11 T14N-R9W AND SECTIONS 26, 27, 34, 35 T15N-R9W EUREKA MINING DISTRICT, YAVAPAI COUNTY, ARIZONA

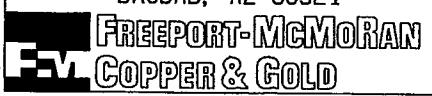


LEGEND

- INDICATES END CENTER OR CORNER OF LODE CLAIM. SET 2"x2"x5' WOODEN POST (TYPICAL)
- INDICATES LOCATION MONUMENT SET 10' FROM AN END CENTER ON THE CENTER LINE OF THE CLAIM.

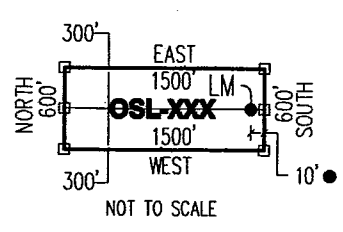
LOCATORS:

FREEPORT-MCMORAN BAGDAD INC.
PO BOX 245
BAGDAD, AZ 86321



TYPICAL CLAIM DETAIL

EXCEPT OSL-069 THRU OSL-074



LOCATED DURING THE MONTH OF OCTOBER, 2013

CLAIM STAKING PERFORMED BY:




AS AGENTS FOR FREEPORT-MCMORAN BAGDAD INC

Return to:
Freeport-McMoRan Bagdad Inc.
PO Box 245
Bagdad, AZ 86321

**LOCATION NOTICE FOR LODE MINING CLAIM
STATE OF ARIZONA, COUNTY OF YAVAPAI**

NOTICE IS HEREBY GIVEN that the **OSL-059** lode mining claim has been located by:
Freeport-McMoRan Bagdad Inc.,
whose current mailing address is: PO Box 245
Bagdad, AZ 86321.



The general course of this claim is **East to West** and it is situated in the Eureka Mining District, Yavapai County, Arizona. This claim is **1500** feet in length and **600** feet in width. This claim runs from the location monument on which this location notice is posted approximately **10** feet in a **Easterly** direction to the **East** end line and **1490** feet in an **Westerly** direction to the **West** end line. This claim is marked by six monuments, one at each corner and one at the center of each end line of the claim.

The location monument on which the notice is posted is situated within:

Section 35, Township 15 North, Range 9 West, Gila and Salt River Meridian, Yavapai County, Arizona and this claim encompasses portions of the following quarter section(s), section(s), Township(s) and Range(s): **Southeast ¼, Section 35, T15N-R9W, G&SRM, Yavapai County, Arizona.**

The locality of this claim with reference to some natural object or permanent monument and additional information (if any) concerning its locality is as follows:

The Northwest corner of this claim is 2400' North of the Southeast corner of Section 35, T15N-R9W & 1500' West of the East line of Section 35, T15N-R9W.


The undersigned claims the ground as described above and set forth on the attached 1" = 2000' outline map. This claim is not intended to encroach on any private property or land that is not open for location.

Located, dated and posted on the ground this 11th day of October, 2013.

Freeport-McMoRan Bagdad Inc. (Owner)

By:

GEOMETRIX, LLC (Agent)




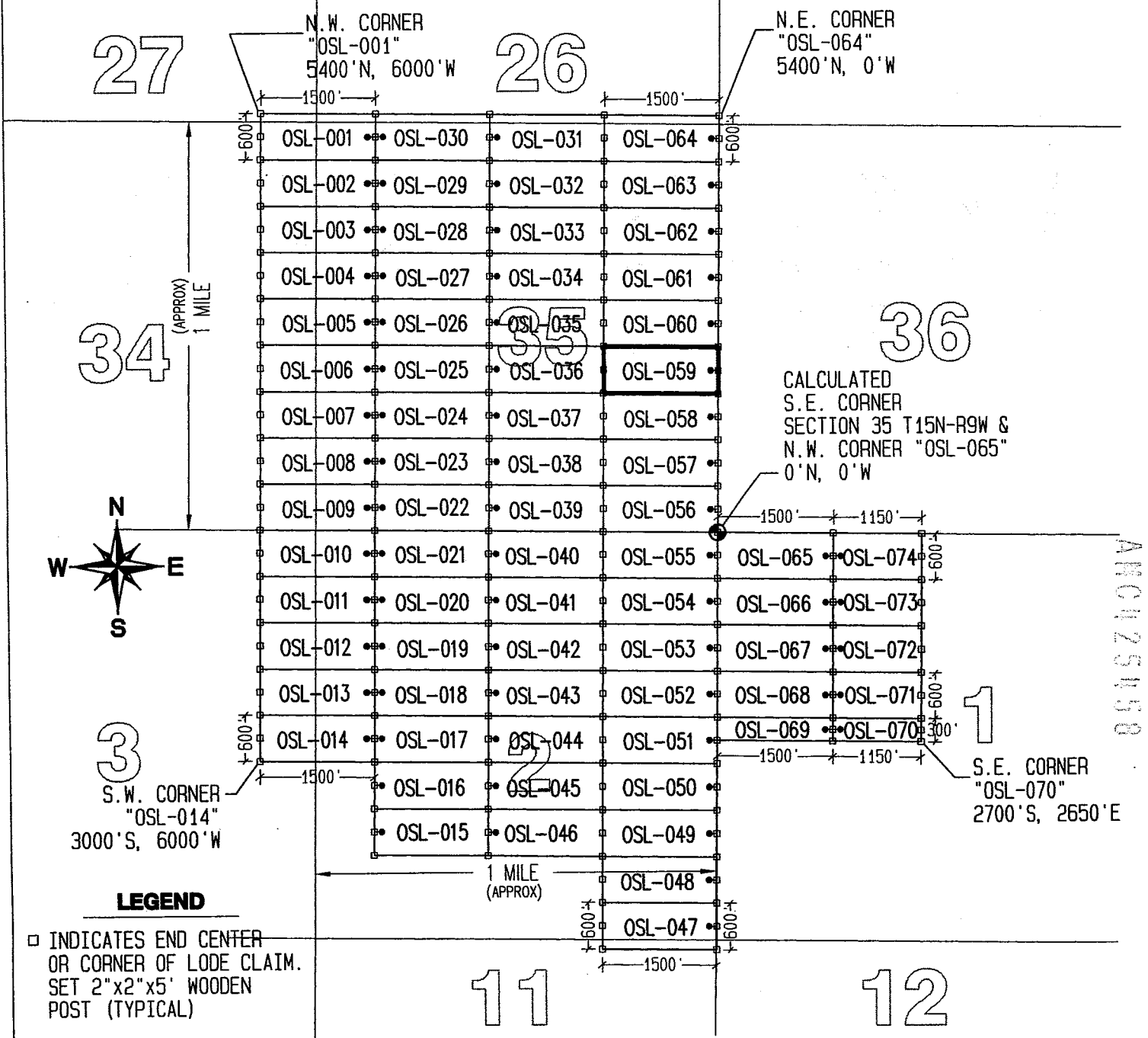

AMC425458

"OSL-059" CLAIM

LOCATION OF THE OSL-001 THROUGH OSL-074 LODE CLAIMS

SCALE 1"=2000'

ALL CLAIMS ARE 1500' IN LENGTH & 600' IN WIDTH EXCEPT OSL-071 - OSL-074 WHICH ARE 1150' IN LENGTH & 600' IN WIDTH, OSL-069 WHICH IS 1500' IN LENGTH & 300' IN WIDTH AND OSL-070 WHICH IS 1150' IN LENGTH & 300' IN WIDTH SITUATED IN SECTIONS 1, 2, 3, 11 T14N-R9W AND SECTIONS 26, 27, 34, 35 T15N-R9W EUREKA MINING DISTRICT, YAVAPAI COUNTY, ARIZONA



LEGEND

□ INDICATES END CENTER OR CORNER OF LODE CLAIM. SET 2"x2"x5' WOODEN POST (TYPICAL)

● INDICATES LOCATION MONUMENT SET 10' FROM AN END CENTER ON THE CENTER LINE OF THE CLAIM.

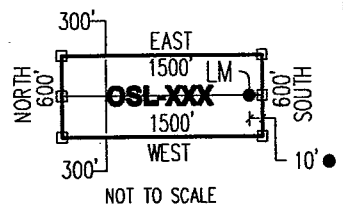
LOCATORS:

FREEPORT-MCMORAN BAGDAD INC.
PO BOX 245
BAGDAD, AZ 86321



TYPICAL CLAIM DETAIL

EXCEPT OSL-069 THRU OSL-074



LOCATED DURING THE MONTH OF OCTOBER, 2013

CLAIM STAKING PERFORMED BY:




AS AGENTS FOR FREEPORT-MCMORAN BAGDAD INC

Return to:
Freeport-McMoRan Bagdad Inc.
PO Box 245
Bagdad, AZ 86321

**LOCATION NOTICE FOR LODE MINING CLAIM
STATE OF ARIZONA, COUNTY OF YAVAPAI**

NOTICE IS HEREBY GIVEN that the **OSL-060** lode mining claim has been located by:
Freeport-McMoRan Bagdad Inc.,
whose current mailing address is: PO Box 245
Bagdad, AZ 86321.



The general course of this claim is **East to West** and it is situated in the Eureka Mining District, Yavapai County, Arizona. This claim is **1500** feet in length and **600** feet in width. This claim runs from the location monument on which this location notice is posted approximately **10** feet in a **Easterly** direction to the **East** end line and **1490** feet in an **Westerly** direction to the **West** end line. This claim is marked by six monuments, one at each corner and one at the center of each end line of the claim.

The location monument on which the notice is posted is situated within:

Section 35, Township 15 North, Range 9 West, Gila and Salt River Meridian, Yavapai County, Arizona and this claim encompasses portions of the following quarter section(s), section(s), Township(s) and Range(s): **Northeast ¼ & Southeast ¼, Section 35, T15N-R9W, G&SRM, Yavapai County, Arizona.**

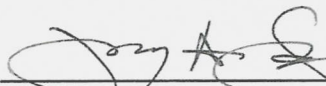
The locality of this claim with reference to some natural object or permanent monument and additional information (if any) concerning its locality is as follows:


The Northwest corner of this claim is 3000' North of the Southeast corner of Section 35, T15N-R9W & 1500' West of the East line of Section 35, T15N-R9W.

The undersigned claims the ground as described above and set forth on the attached 1" = 2000' outline map. This claim is not intended to encroach on any private property or land that is not open for location.

Located, dated and posted on the ground this 11th day of October, 2013.

Freeport-McMoRan Bagdad Inc. (Owner)

By: 
GEOMETRIX, LLC (Agent)



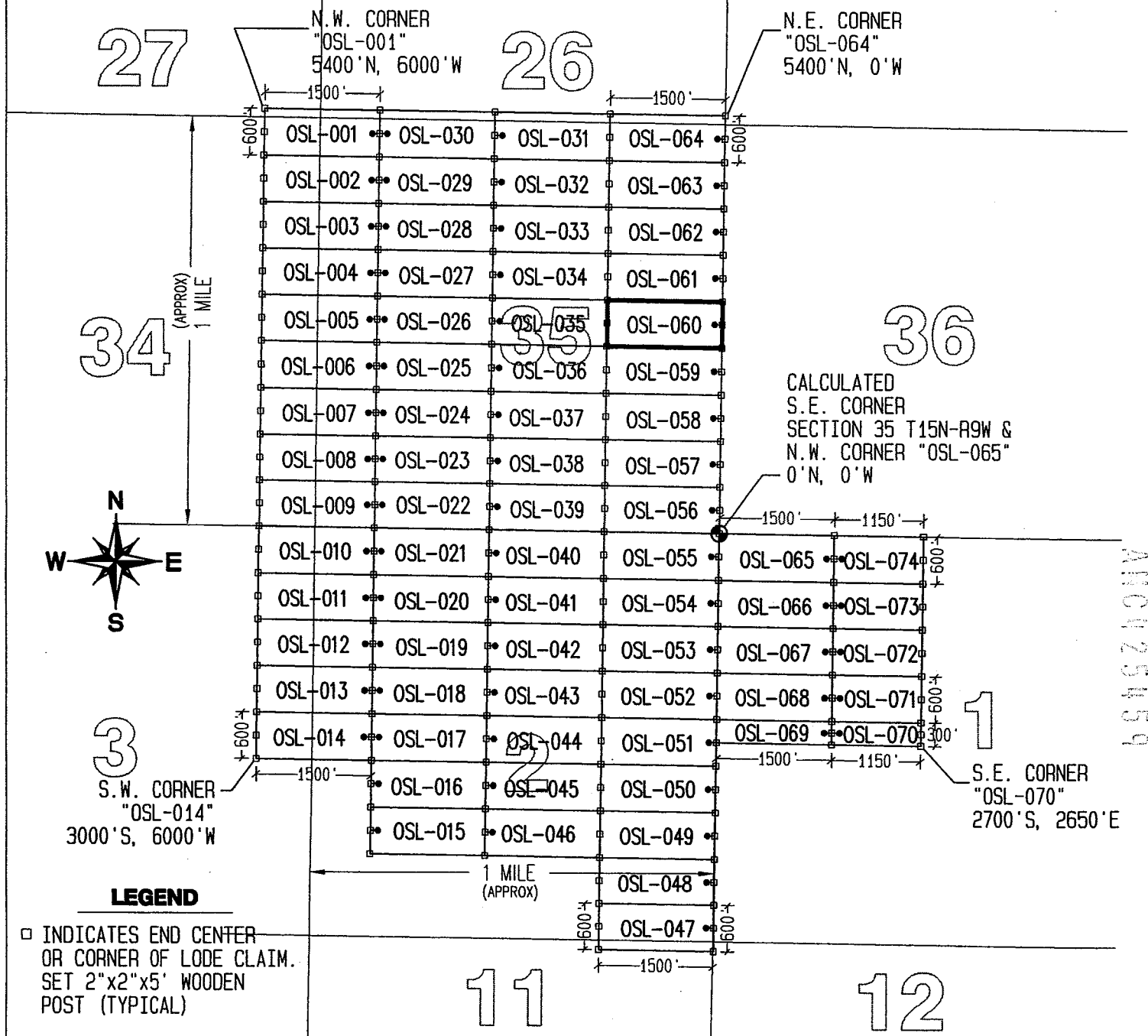
AMC425459

OSL-060" CLAIM

LOCATION OF THE OSL-001 THROUGH OSL-074 LODE CLAIMS

SCALE 1"=2000'

ALL CLAIMS ARE 1500' IN LENGTH & 600' IN WIDTH EXCEPT OSL-071 - OSL-074 WHICH ARE 1150' IN LENGTH & 600' IN WIDTH, OSL-069 WHICH IS 1500' IN LENGTH & 300' IN WIDTH AND OSL-070 WHICH IS 1150' IN LENGTH & 300' IN WIDTH SITUATED IN SECTIONS 1, 2, 3, 11 T14N-R9W AND SECTIONS 26, 27, 34, 35 T15N-R9W EUREKA MINING DISTRICT, YAVAPAI COUNTY, ARIZONA



LEGEND

□ INDICATES END CENTER OR CORNER OF LODE CLAIM. SET 2"x2"x5' WOODEN POST (TYPICAL)

● INDICATES LOCATION MONUMENT SET 10' FROM AN END CENTER ON THE CENTER LINE OF THE CLAIM.

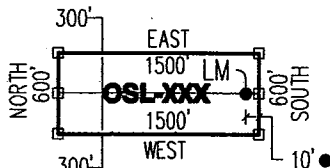
LOCATORS:

FREEPORT-MCMORAN BAGDAD INC.
PO BOX 245
BAGDAD, AZ 86321

FREEPORT-McMORAN
COPPER & GOLD

TYPICAL CLAIM DETAIL

EXCEPT OSL-069 THRU OSL-074



NOT TO SCALE

LOCATED DURING THE MONTH OF OCTOBER, 2013

CLAIM STAKING PERFORMED BY:


GEOMETRIX LLC
LAND SURVEYING SERVICES
(928) 567-1900

AS AGENTS FOR FREEPORT-MCMORAN BAGDAD INC

Return to:
Freeport-McMoRan Bagdad Inc.
PO Box 245
Bagdad, AZ 86321

**LOCATION NOTICE FOR LODE MINING CLAIM
STATE OF ARIZONA, COUNTY OF YAVAPAI**

NOTICE IS HEREBY GIVEN that the **OSL-061** lode mining claim has been located by:
Freeport-McMoRan Bagdad Inc.,
whose current mailing address is: PO Box 245
Bagdad, AZ 86321.



The general course of this claim is **East to West** and it is situated in the Eureka Mining District, Yavapai County, Arizona. This claim is **1500** feet in length and **600** feet in width. This claim runs from the location monument on which this location notice is posted approximately **10** feet in a **Easterly** direction to the **East** end line and **1490** feet in an **Westerly** direction to the **West** end line. This claim is marked by six monuments, one at each corner and one at the center of each end line of the claim.

The location monument on which the notice is posted is situated within:

Section 35, Township 15 North, Range 9 West, Gila and Salt River Meridian, Yavapai County, Arizona and this claim encompasses portions of the following quarter section(s), section(s), Township(s) and Range(s): **Northeast ¼, Section 35, T15N-R9W, G&SRM, Yavapai County, Arizona.**

The locality of this claim with reference to some natural object or permanent monument and additional information (if any) concerning its locality is as follows:

The Northwest corner of this claim is 3600' North of the Southeast corner of Section 35, T15N-R9W & 1500' West of the East line of Section 35, T15N-R9W.

AMC1425460


The undersigned claims the ground as described above and set forth on the attached 1" = 2000' outline map. This claim is not intended to encroach on any private property or land that is not open for location.

Located, dated and posted on the ground this 11th day of October, 2013.

Freeport-McMoRan Bagdad Inc. (Owner)

By:

GEOMETRIX, LLC (Agent)


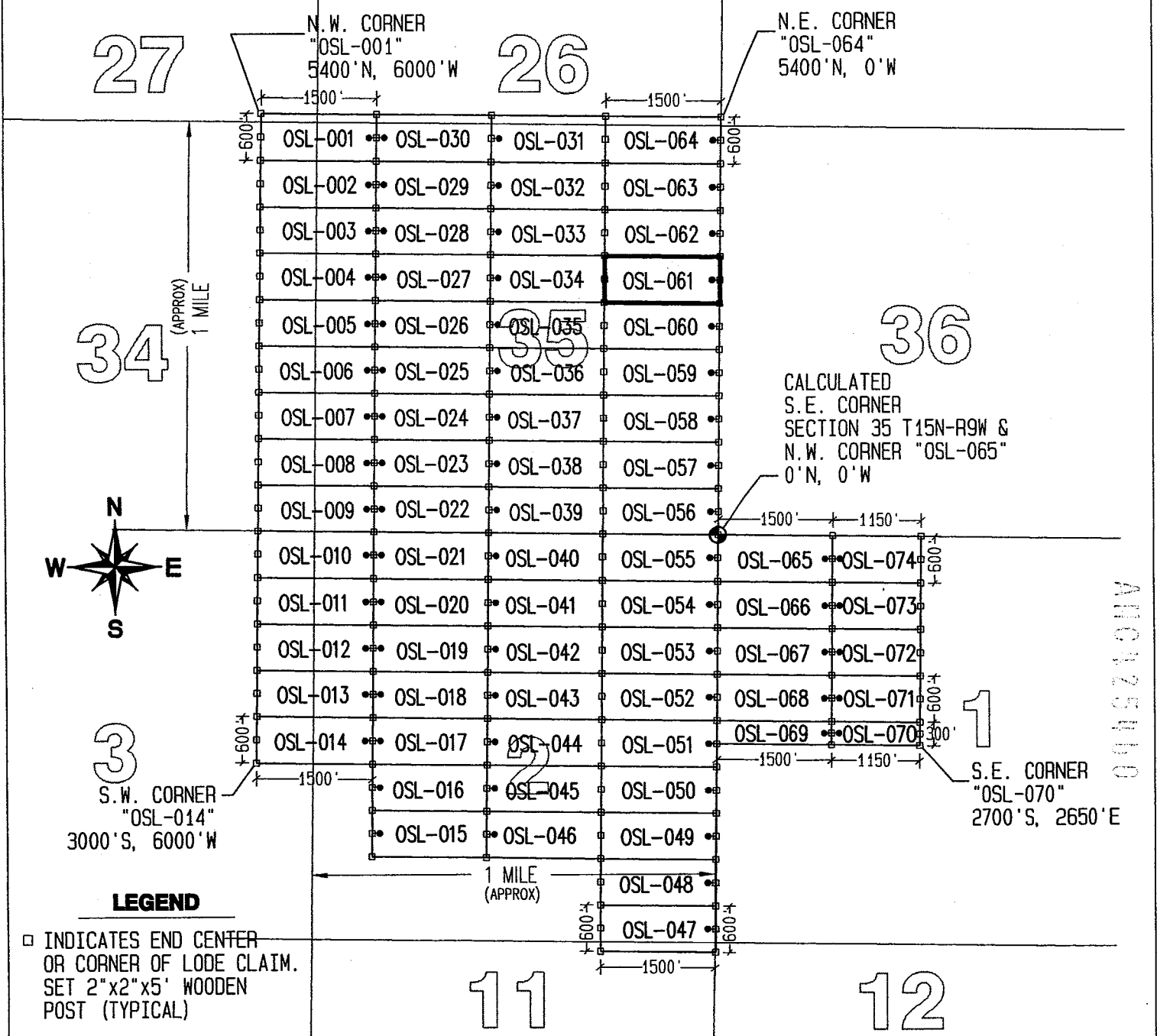


SL-061" CLAIM

LOCATION OF THE OSL-001 THROUGH OSL-074 LODE CLAIMS

SCALE 1"=2000'

ALL CLAIMS ARE 1500' IN LENGTH & 600' IN WIDTH EXCEPT OSL-071 - OSL-074 WHICH ARE 1150' IN LENGTH & 600' IN WIDTH, OSL-069 WHICH IS 1500' IN LENGTH & 300' IN WIDTH AND OSL-070 WHICH IS 1150' IN LENGTH & 300' IN WIDTH SITUATED IN SECTIONS 1, 2, 3, 11 T14N-R9W AND SECTIONS 26, 27, 34, 35 T15N-R9W EUREKA MINING DISTRICT, YAVAPAI COUNTY, ARIZONA



LEGEND

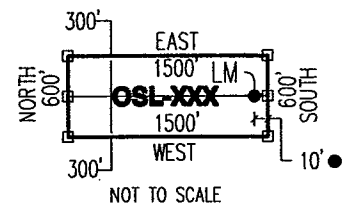
□ INDICATES END CENTER OR CORNER OF LODE CLAIM. SET 2" x 2" x 5' WOODEN POST (TYPICAL)

● INDICATES LOCATION MONUMENT SET 10' FROM AN END CENTER ON THE CENTER LINE OF THE CLAIM.

LOCATORS:

FREEPORT-MCMORAN BAGDAD INC.
PO BOX 245
BAGDAD, AZ 86321

TYPICAL CLAIM DETAIL EXCEPT OSL-069 THRU OSL-074



LOCATED DURING THE MONTH OF OCTOBER, 2013

CLAIM STAKING PERFORMED BY:




AS AGENTS FOR FREEPORT-MCMORAN BAGDAD INC



Return to:
Freeport-McMoRan Bagdad Inc.
PO Box 245
Bagdad, AZ 86321

**LOCATION NOTICE FOR LODE MINING CLAIM
STATE OF ARIZONA, COUNTY OF YAVAPAI**

NOTICE IS HEREBY GIVEN that the **OSL-062** lode mining claim has been located by:
Freeport-McMoRan Bagdad Inc.,
whose current mailing address is: PO Box 245
Bagdad, AZ 86321.



The general course of this claim is **East to West** and it is situated in the Eureka Mining District, Yavapai County, Arizona. This claim is **1500** feet in length and **600** feet in width. This claim runs from the location monument on which this location notice is posted approximately **10** feet in a **Easterly** direction to the **East** end line and **1490** feet in an **Westerly** direction to the **West** end line. This claim is marked by six monuments, one at each corner and one at the center of each end line of the claim.

The location monument on which the notice is posted is situated within:

Section 35, Township 15 North, Range 9 West, Gila and Salt River Meridian, Yavapai County, Arizona and this claim encompasses portions of the following quarter section(s), section(s), Township(s) and Range(s): **Northeast ¼, Section 35, T15N-R9W, G&SRM, Yavapai County, Arizona.**

The locality of this claim with reference to some natural object or permanent monument and additional information (if any) concerning its locality is as follows:

The Northwest corner of this claim is 4200' North of the Southeast corner of Section 35, T15N-R9W & 1500' West of the East line of Section 35, T15N-R9W.


The undersigned claims the ground as described above and set forth on the attached 1" = 2000' outline map. This claim is not intended to encroach on any private property or land that is not open for location.

AHC425461

Located, dated and posted on the ground this 11th day of October, 2013.

Freeport-McMoRan Bagdad Inc. (Owner)


By: [Signature]
GEOMETRIX, LLC (Agent)



Return to:
Freeport-McMoRan Bagdad Inc.
PO Box 245
Bagdad, AZ 86321

**LOCATION NOTICE FOR LODE MINING CLAIM
STATE OF ARIZONA, COUNTY OF YAVAPAI**

NOTICE IS HEREBY GIVEN that the **OSL-063** lode mining claim has been located by:
Freeport-McMoRan Bagdad Inc.,
whose current mailing address is: PO Box 245
Bagdad, AZ 86321.



The general course of this claim is **East to West** and it is situated in the Eureka Mining District, Yavapai County, Arizona. This claim is **1500** feet in length and **600** feet in width. This claim runs from the location monument on which this location notice is posted approximately **10** feet in a **Easterly** direction to the **East** end line and **1490** feet in an **Westerly** direction to the **West** end line. This claim is marked by six monuments, one at each corner and one at the center of each end line of the claim.

The location monument on which the notice is posted is situated within:

Section 35, Township 15 North, Range 9 West, Gila and Salt River Meridian, Yavapai County, Arizona and this claim encompasses portions of the following quarter section(s), section(s), Township(s) and Range(s): **Northwest ¼, Section 35, T15N-R9W, G&SRM, Yavapai County, Arizona.**

The locality of this claim with reference to some natural object or permanent monument and additional information (if any) concerning its locality is as follows:

The Northwest corner of this claim is 4800' North of the Southeast corner of Section 35, T15N-R9W & 1500' West of the East line of Section 35, T15N-R9W.


The undersigned claims the ground as described above and set forth on the attached 1" = 2000' outline map. This claim is not intended to encroach on any private property or land that is not open for location.

Located, dated and posted on the ground this 11th day of October, 2013.

Freeport-McMoRan Bagdad Inc. (Owner)

By: _____

GEOMETRIX, LLC (Agent)



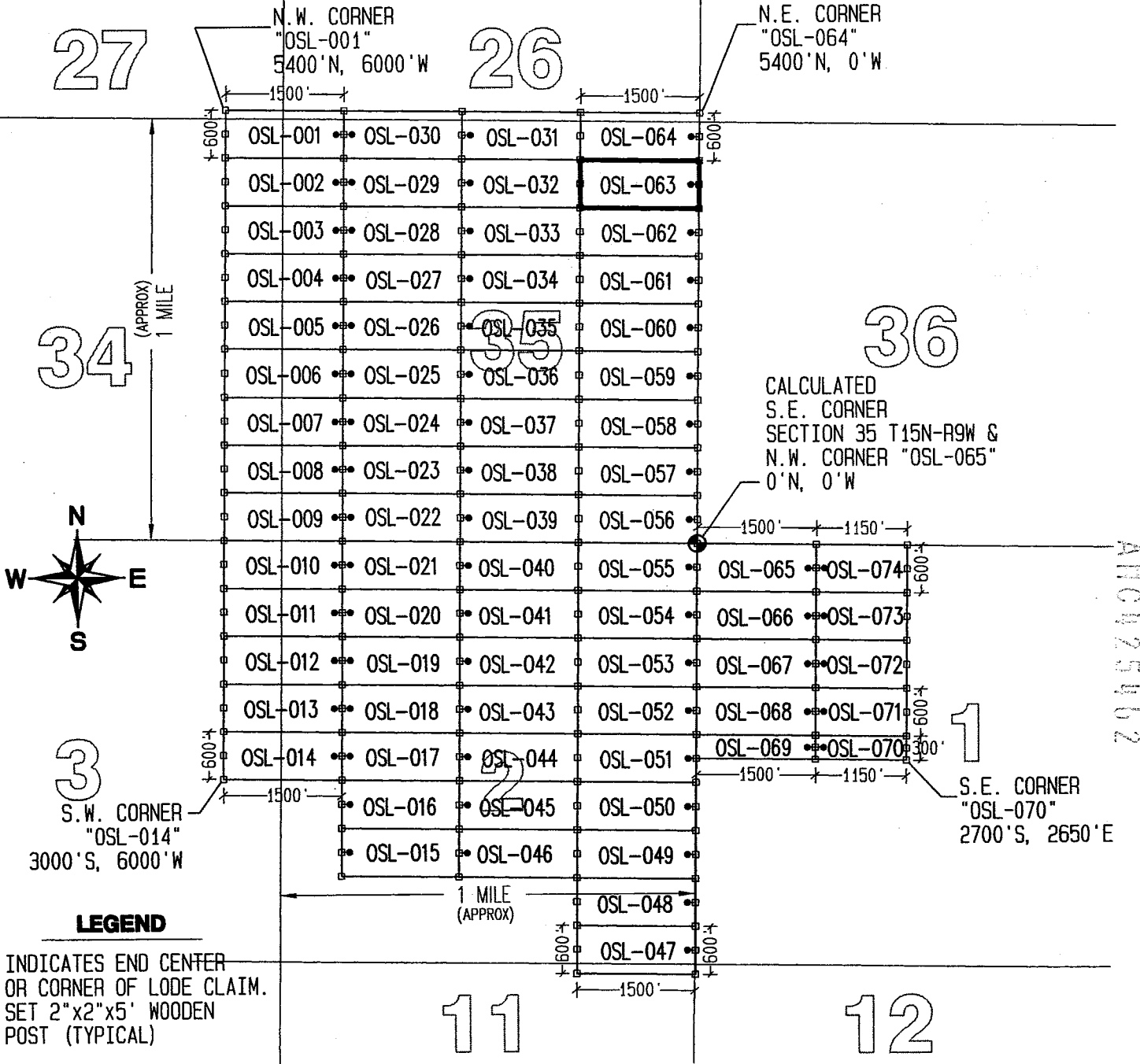
AMC425462

"OSL-063" CLAIM

LOCATION OF THE OSL-001 THROUGH OSL-074 LODE CLAIMS

SCALE 1"=2000'

ALL CLAIMS ARE 1500' IN LENGTH & 600' IN WIDTH EXCEPT OSL-071 - OSL-074 WHICH ARE 1150' IN LENGTH & 600' IN WIDTH, OSL-069 WHICH IS 1500' IN LENGTH & 300' IN WIDTH AND OSL-070 WHICH IS 1150' IN LENGTH & 300' IN WIDTH SITUATED IN SECTIONS 1, 2, 3, 11 T14N-R9W AND SECTIONS 26, 27, 34, 35 T15N-R9W EUREKA MINING DISTRICT, YAVAPAI COUNTY, ARIZONA



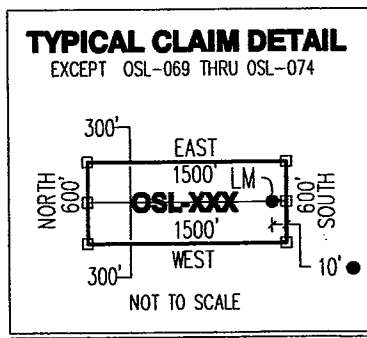
LEGEND

□ INDICATES END CENTER OR CORNER OF LODE CLAIM. SET 2"x2"x5' WOODEN POST (TYPICAL)

● INDICATES LOCATION MONUMENT SET 10' FROM AN END CENTER ON THE CENTER LINE OF THE CLAIM.

LOCATORS:

FREEPORT-MCMORAN BAGDAD INC.
PO BOX 245
BAGDAD, AZ 86321



LOCATED DURING THE MONTH OF OCTOBER, 2013

CLAIM STAKING PERFORMED BY:




AS AGENTS FOR FREEPORT-MCMORAN BAGDAD INC



Return to:
Freeport-McMoRan Bagdad Inc.
PO Box 245
Bagdad, AZ 86321

**LOCATION NOTICE FOR LODE MINING CLAIM
STATE OF ARIZONA, COUNTY OF YAVAPAI**

NOTICE IS HEREBY GIVEN that the **OSL-064** lode mining claim has been located by:
Freeport-McMoRan Bagdad Inc.,
whose current mailing address is: PO Box 245
Bagdad, AZ 86321.



AMC425463

The general course of this claim is **East to West** and it is situated in the Eureka Mining District, Yavapai County, Arizona. This claim is **1500** feet in length and **600** feet in width. This claim runs from the location monument on which this location notice is posted approximately **10** feet in a **Easterly** direction to the **East** end line and **1490** feet in an **Westerly** direction to the **West** end line. This claim is marked by six monuments, one at each corner and one at the center of each end line of the claim.

The location monument on which the notice is posted is situated within:
Section 35, Township 15 North, Range 9 West, Gila and Salt River Meridian, Yavapai County, Arizona and this claim encompasses portions of the following quarter section(s), section(s), Township(s) and Range(s): **Southeast ¼, Section 26 & Northeast ¼, Section 35, T15N-R9W, G&SRM, Yavapai County, Arizona.**


The locality of this claim with reference to some natural object or permanent monument and additional information (if any) concerning its locality is as follows:
The Northwest corner of this claim is 5400' North of the Southeast corner of Section 35, T15N-R9W & 1500' West of the East line of Section 35, T15N-R9W.

The undersigned claims the ground as described above and set forth on the attached 1" = 2000' outline map. This claim is not intended to encroach on any private property or land that is not open for location.

Located, dated and posted on the ground this 11th day of October, 2013.

Freeport-McMoRan Bagdad Inc. (Owner)


By: Jay A. S.
GEOMETRIX, LLC (Agent)



Return to:
Freeport-McMoRan Bagdad Inc.
PO Box 245
Bagdad, AZ 86321

**LOCATION NOTICE FOR LODE MINING CLAIM
STATE OF ARIZONA, COUNTY OF YAVAPAI**

NOTICE IS HEREBY GIVEN that the **OSL-065** lode mining claim has been located by:
Freeport-McMoRan Bagdad Inc.,
whose current mailing address is: PO Box 245
Bagdad, AZ 86321.



The general course of this claim is **East to West** and it is situated in the Eureka Mining District, Yavapai County, Arizona. This claim is **1500** feet in length and **600** feet in width. This claim runs from the location monument on which this location notice is posted approximately **10** feet in a **Easterly** direction to the **East** end line and **1490** feet in an **Westerly** direction to the **West** end line. This claim is marked by six monuments, one at each corner and one at the center of each end line of the claim.

The location monument on which the notice is posted is situated within:

Section 1, Township 14 North, Range 9 West, Gila and Salt River Meridian, Yavapai County, Arizona and this claim encompasses portions of the following quarter section(s), section(s), Township(s) and Range(s): **Northwest ¼, Section 1, T14N-R9W, G&SRM, Yavapai County, Arizona.**

The locality of this claim with reference to some natural object or permanent monument and additional information (if any) concerning its locality is as follows:

The Northwest corner of this claim is on the Southeast corner of Section 35, T15N-R9W.


The undersigned claims the ground as described above and set forth on the attached 1" = 2000' outline map. This claim is not intended to encroach on any private property or land that is not open for location.

Located, dated and posted on the ground this 14th day of October, 2013.

Freeport-McMoRan Bagdad Inc. (Owner)

By: _____

GEOMETRIX, LLC (Agent)



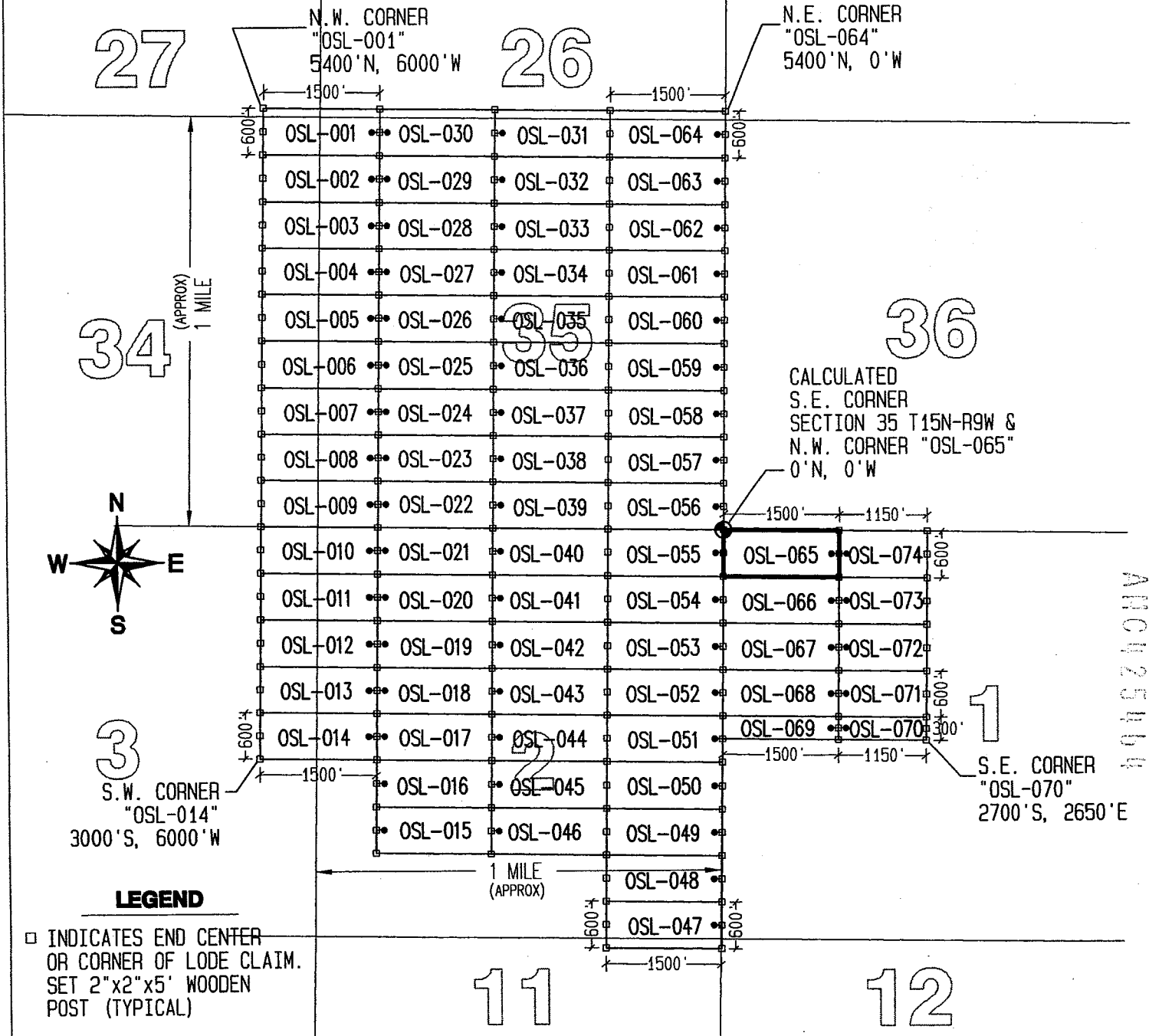
ANCH425464

SL-065" CLAIM

LOCATION OF THE OSL-001 THROUGH OSL-074 LODE CLAIMS

SCALE 1"=2000'

ALL CLAIMS ARE 1500' IN LENGTH & 600' IN WIDTH EXCEPT OSL-071 - OSL-074 WHICH ARE 1150' IN LENGTH & 600' IN WIDTH, OSL-069 WHICH IS 1500' IN LENGTH & 300' IN WIDTH AND OSL-070 WHICH IS 1150' IN LENGTH & 300' IN WIDTH SITUATED IN SECTIONS 1, 2, 3, 11 T14N-R9W AND SECTIONS 26, 27, 34, 35 T15N-R9W EUREKA MINING DISTRICT, YAVAPAI COUNTY, ARIZONA



AN0425464

LEGEND

□ INDICATES END CENTER OR CORNER OF LODE CLAIM. SET 2"x2"x5' WOODEN POST (TYPICAL)

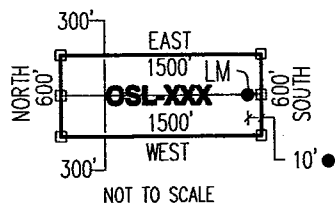
● INDICATES LOCATION MONUMENT SET 10' FROM AN END CENTER ON THE CENTER LINE OF THE CLAIM.

LOCATORS:

FREEPORT-MCMORAN BAGDAD INC.
PO BOX 245
BAGDAD, AZ 86321

TYPICAL CLAIM DETAIL

EXCEPT OSL-069 THRU OSL-074



LOCATED DURING THE MONTH OF OCTOBER, 2013

CLAIM STAKING PERFORMED BY:




AS AGENTS FOR FREEPORT-MCMORAN BAGDAD INC



Return to:
Freeport-McMoRan Bagdad Inc.
PO Box 245
Bagdad, AZ 86321

**LOCATION NOTICE FOR LODE MINING CLAIM
STATE OF ARIZONA, COUNTY OF YAVAPAI**

NOTICE IS HEREBY GIVEN that the **OSL-066** lode mining claim has been located by:
Freeport-McMoRan Bagdad Inc.,
whose current mailing address is: PO Box 245
Bagdad, AZ 86321.



The general course of this claim is **East to West** and it is situated in the Eureka Mining District, Yavapai County, Arizona. This claim is **1500** feet in length and **600** feet in width. This claim runs from the location monument on which this location notice is posted approximately **10** feet in a **Easterly** direction to the **East** end line and **1490** feet in an **Westerly** direction to the **West** end line. This claim is marked by six monuments, one at each corner and one at the center of each end line of the claim.

The location monument on which the notice is posted is situated within:

Section 1, Township 14 North, Range 9 West, Gila and Salt River Meridian, Yavapai County, Arizona and this claim encompasses portions of the following quarter section(s), section(s), Township(s) and Range(s): **Northwest ¼, Section 1, T14N-R9W, G&SRM, Yavapai County, Arizona.**

The locality of this claim with reference to some natural object or permanent monument and additional information (if any) concerning its locality is as follows:


The Northwest corner of this claim is 600' South of the Southeast corner of Section 35, T15N-R9W & on the West line of Section 1, T14N-R9W.


The undersigned claims the ground as described above and set forth on the attached 1" = 2000' outline map. This claim is not intended to encroach on any private property or land that is not open for location.

Located, dated and posted on the ground this 14th day of October, 2013.

Freeport-McMoRan Bagdad Inc. (Owner)

By:


GEOMETRIX, LLC (Agent)



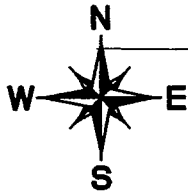
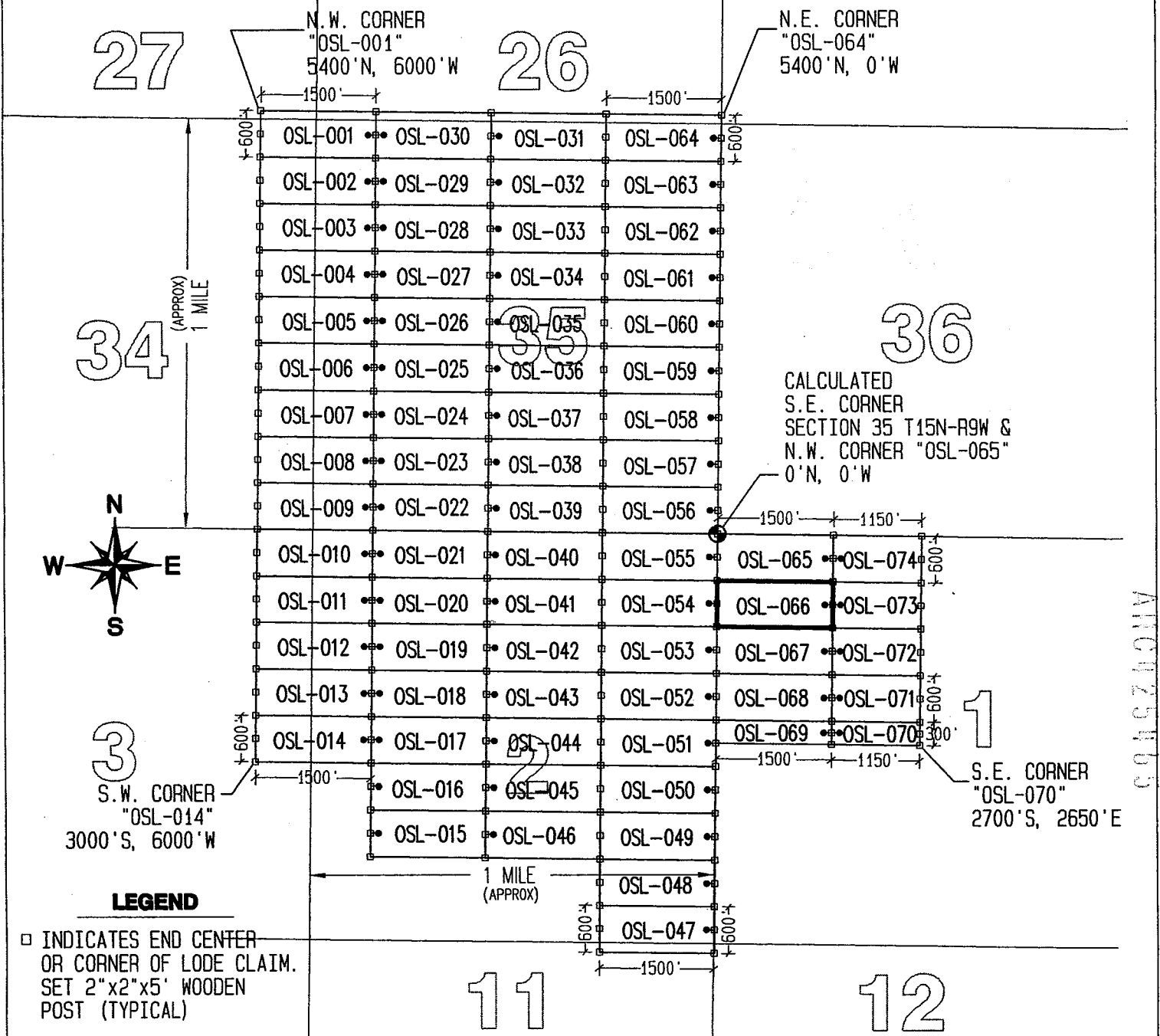
ANC425465

SL-066" CLAIM

LOCATION OF THE OSL-001 THROUGH OSL-074 LODE CLAIMS

SCALE 1"=2000'

ALL CLAIMS ARE 1500' IN LENGTH & 600' IN WIDTH EXCEPT OSL-071 - OSL-074 WHICH ARE 1150' IN LENGTH & 600' IN WIDTH, OSL-069 WHICH IS 1500' IN LENGTH & 300' IN WIDTH AND OSL-070 WHICH IS 1150' IN LENGTH & 300' IN WIDTH SITUATED IN SECTIONS 1, 2, 3, 11 T14N-R9W AND SECTIONS 26, 27, 34, 35 T15N-R9W EUREKA MINING DISTRICT, YAVAPAI COUNTY, ARIZONA

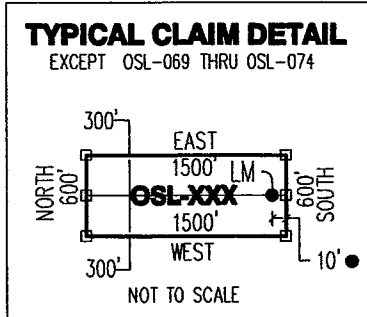


LEGEND

- INDICATES END CENTER OR CORNER OF LODE CLAIM. SET 2"x2"x5' WOODEN POST (TYPICAL)
- INDICATES LOCATION MONUMENT SET 10' FROM AN END CENTER ON THE CENTER LINE OF THE CLAIM.

LOCATORS:

FREEMPORT-MCMORAN BAGDAD INC.
PO BOX 245
BAGDAD, AZ 86321



LOCATED DURING THE MONTH OF OCTOBER, 2013

CLAIM STAKING PERFORMED BY:




AS AGENTS FOR FREEMPORT-MCMORAN BAGDAD INC



Return to:
Freeport-McMoRan Bagdad Inc.
PO Box 245
Bagdad, AZ 86321

**LOCATION NOTICE FOR LODE MINING CLAIM
STATE OF ARIZONA, COUNTY OF YAVAPAI**

NOTICE IS HEREBY GIVEN that the **OSL-067** lode mining claim has been located by:
Freeport-McMoRan Bagdad Inc.,
whose current mailing address is: PO Box 245
Bagdad, AZ 86321.



The general course of this claim is **East to West** and it is situated in the Eureka Mining District, Yavapai County, Arizona. This claim is **1500** feet in length and **600** feet in width. This claim runs from the location monument on which this location notice is posted approximately **10** feet in a **Easterly** direction to the **East** end line and **1490** feet in an **Westerly** direction to the **West** end line. This claim is marked by six monuments, one at each corner and one at the center of each end line of the claim.

The location monument on which the notice is posted is situated within:

Section 1, Township 14 North, Range 9 West, Gila and Salt River Meridian, Yavapai County, Arizona and this claim encompasses portions of the following quarter section(s), section(s), Township(s) and Range(s): **Northwest ¼, Section 1, T14N-R9W, G&SRM, Yavapai County, Arizona.**

The locality of this claim with reference to some natural object or permanent monument and additional information (if any) concerning its locality is as follows:

The Northwest corner of this claim is 1200' South of the Southeast corner of Section 35, T15N-R9W & on the West line of Section 1, T14N-R9W.


The undersigned claims the ground as described above and set forth on the attached 1" = 2000' outline map. This claim is not intended to encroach on any private property or land that is not open for location.

Located, dated and posted on the ground this 14th day of October, 2013.

Freeport-McMoRan Bagdad Inc. (Owner)

By:

GEOMETRIX, LLC (Agent)




AH0425466

Return to:
Freeport-McMoRan Bagdad Inc.
PO Box 245
Bagdad, AZ 86321

**LOCATION NOTICE FOR LODE MINING CLAIM
STATE OF ARIZONA, COUNTY OF YAVAPAI**

NOTICE IS HEREBY GIVEN that the **OSL-068** lode mining claim has been located by:
Freeport-McMoRan Bagdad Inc.,
whose current mailing address is: PO Box 245
Bagdad, AZ 86321.



The general course of this claim is **East to West** and it is situated in the Eureka Mining District, Yavapai County, Arizona. This claim is **1500** feet in length and **600** feet in width. This claim runs from the location monument on which this location notice is posted approximately **10** feet in a **Easterly** direction to the **East** end line and **1490** feet in an **Westerly** direction to the **West** end line. This claim is marked by six monuments, one at each corner and one at the center of each end line of the claim.

The location monument on which the notice is posted is situated within:

Section 1, Township 14 North, Range 9 West, Gila and Salt River Meridian, Yavapai County, Arizona and this claim encompasses portions of the following quarter section(s), section(s), Township(s) and Range(s): **Northwest ¼, Section 1, T14N-R9W, G&SRM, Yavapai County, Arizona.**

The locality of this claim with reference to some natural object or permanent monument and additional information (if any) concerning its locality is as follows:


The Northwest corner of this claim is 1800' South of the Southeast corner of Section 35, T15N-R9W & on the West line of Section 1, T14N-R9W.


The undersigned claims the ground as described above and set forth on the attached 1" = 2000' outline map. This claim is not intended to encroach on any private property or land that is not open for location.

Located, dated and posted on the ground this 14th day of October, 2013.

Freeport-McMoRan Bagdad Inc. (Owner)

By:


GEOMETRIX, LLC (Agent)



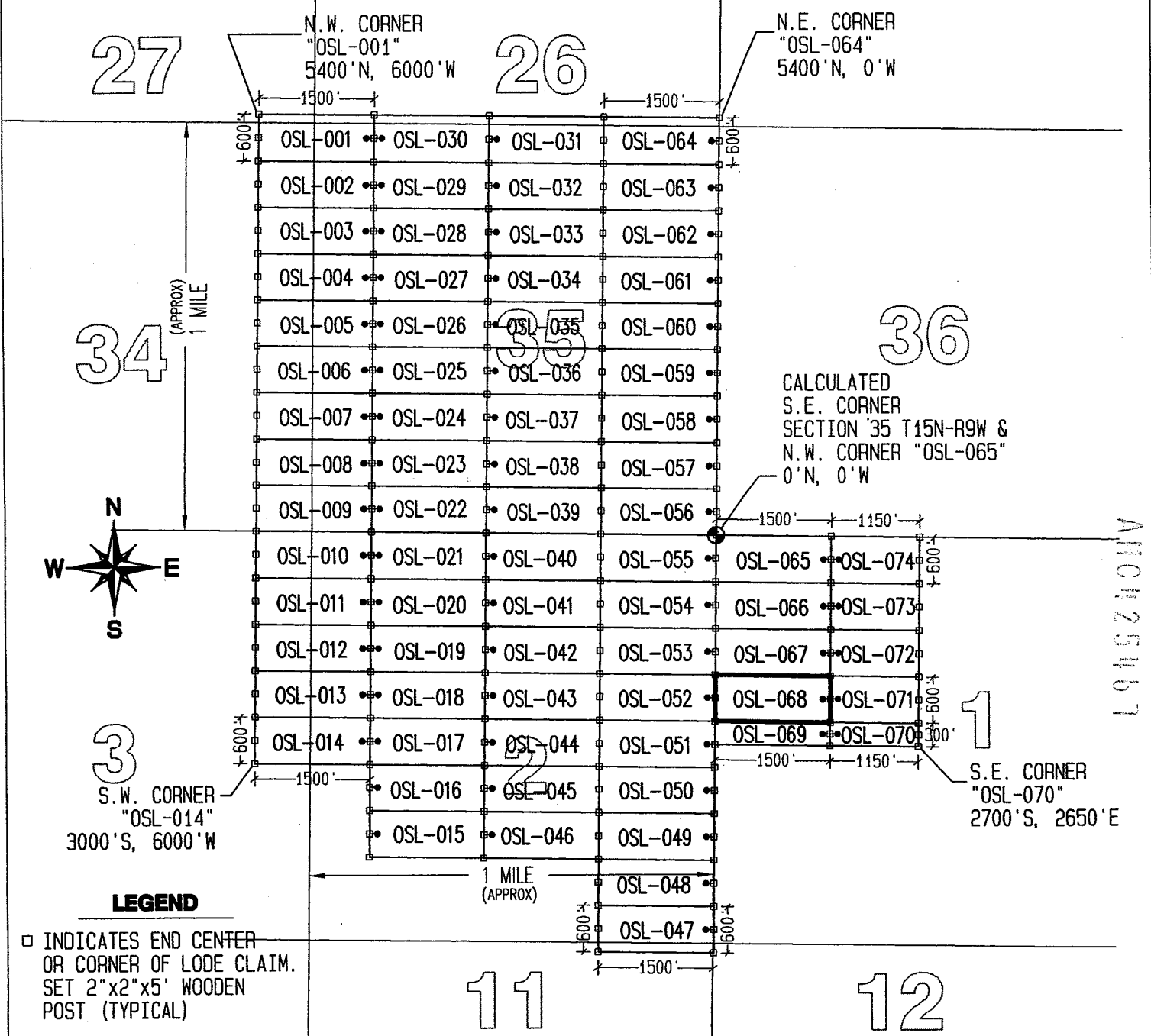
ANCH 25467

SL-068" CLAIM

LOCATION OF THE OSL-001 THROUGH OSL-074 LODE CLAIMS

SCALE 1"=2000'

ALL CLAIMS ARE 1500' IN LENGTH & 600' IN WIDTH EXCEPT OSL-071 - OSL-074 WHICH ARE 1150' IN LENGTH & 600' IN WIDTH, OSL-069 WHICH IS 1500' IN LENGTH & 300' IN WIDTH AND OSL-070 WHICH IS 1150' IN LENGTH & 300' IN WIDTH SITUATED IN SECTIONS 1, 2, 3, 11 T14N-R9W AND SECTIONS 26, 27, 34, 35 T15N-R9W EUREKA MINING DISTRICT, YAVAPAI COUNTY, ARIZONA



LEGEND

□ INDICATES END CENTER OR CORNER OF LODE CLAIM. SET 2" x 2" x 5' WOODEN POST (TYPICAL)

● INDICATES LOCATION MONUMENT SET 10' FROM AN END CENTER ON THE CENTER LINE OF THE CLAIM.

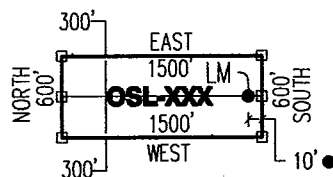
LOCATORS:

FREEPORT-MCMORAN BAGDAD INC.
PO BOX 245
BAGDAD, AZ 86321

FV FREEPORT-MCMORAN
COPPER & GOLD

TYPICAL CLAIM DETAIL

EXCEPT OSL-069 THRU OSL-074



NOT TO SCALE

LOCATED DURING THE MONTH OF OCTOBER, 2013

CLAIM STAKING PERFORMED BY:


GEOMETRIX LLC
LAND SURVEYING SERVICES
(928) 567-1900

AS AGENTS FOR FREEPORT-MCMORAN BAGDAD INC

Return to:
Freeport-McMoRan Bagdad Inc.
PO Box 245
Bagdad, AZ 86321

**LOCATION NOTICE FOR LODE MINING CLAIM
STATE OF ARIZONA, COUNTY OF YAVAPAI**

NOTICE IS HEREBY GIVEN that the **OSL-069** lode mining claim has been located by:
Freeport-McMoRan Bagdad Inc.,
whose current mailing address is: PO Box 245
Bagdad, AZ 86321.



The general course of this claim is **East to West** and it is situated in the Eureka Mining District, Yavapai County, Arizona. This claim is **1500** feet in length and **300** feet in width. This claim runs from the location monument on which this location notice is posted approximately **10** feet in a **Easterly** direction to the **East** end line and **1490** feet in an **Westerly** direction to the **West** end line. This claim is marked by six monuments, one at each corner and one at the center of each end line of the claim.

The location monument on which the notice is posted is situated within:

Section 1, Township 14 North, Range 9 West, Gila and Salt River Meridian, Yavapai County, Arizona and this claim encompasses portions of the following quarter section(s), section(s), Township(s) and Range(s): **Northwest ¼, Section 1, T14N-R9W, G&SRM, Yavapai County, Arizona.**

The locality of this claim with reference to some natural object or permanent monument and additional information (if any) concerning its locality is as follows:

The Northwest corner of this claim is 2400' South of the Southeast corner of Section 35, T15N-R9W & on the West line of Section 1, T14N-R9W.


The undersigned claims the ground as described above and set forth on the attached 1" = 2000' outline map. This claim is not intended to encroach on any private property or land that is not open for location.

Located, dated and posted on the ground this 14th day of October, 2013.

Freeport-McMoRan Bagdad Inc. (Owner)

By: 

GEOMETRIX, LLC (Agent)



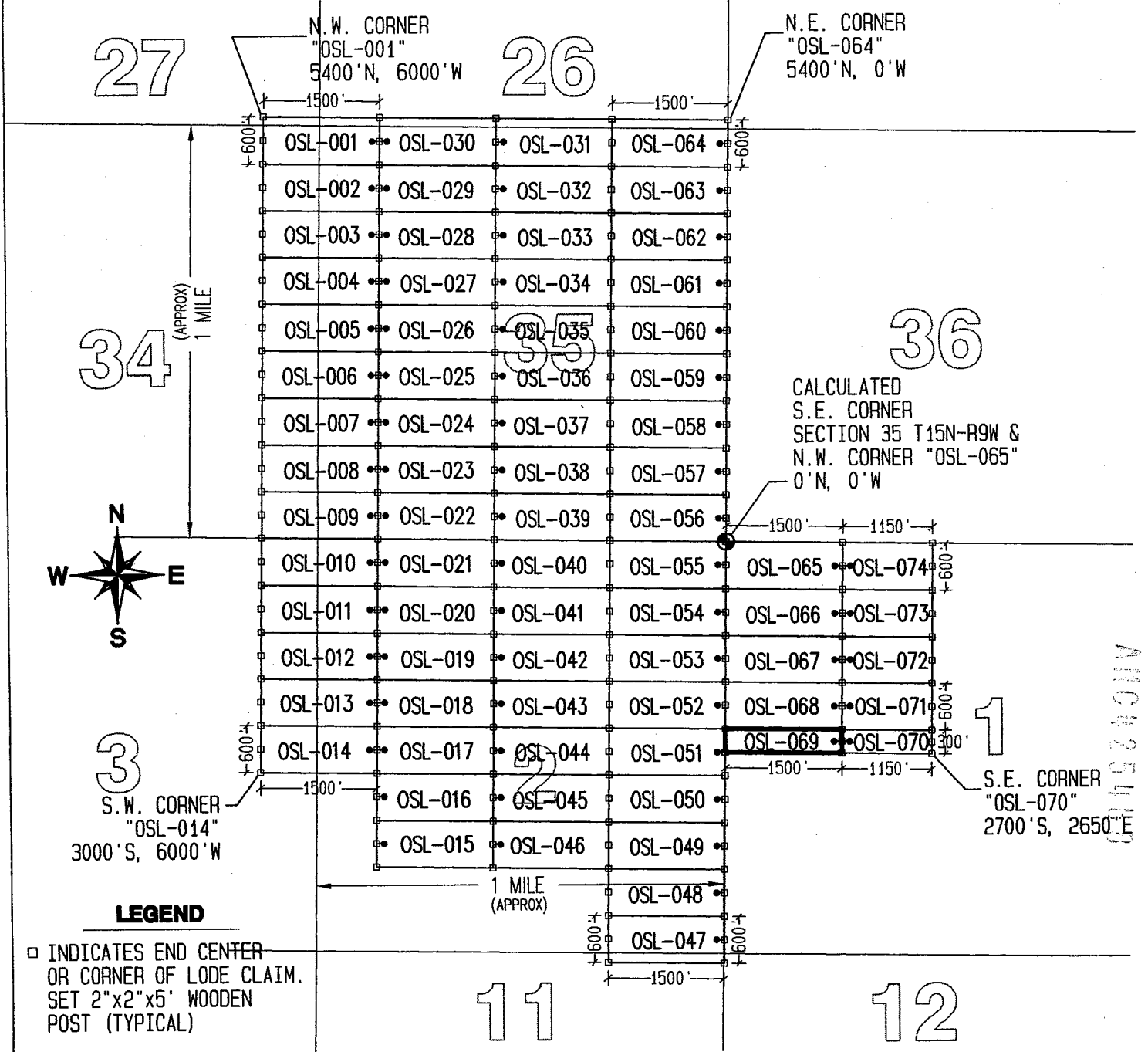
AN0425468

SL-069" CLAIM

LOCATION OF THE OSL-001 THROUGH OSL-074 LODE CLAIMS

SCALE 1"=2000'

ALL CLAIMS ARE 1500' IN LENGTH & 600' IN WIDTH EXCEPT OSL-071 - OSL-074 WHICH ARE 1150' IN LENGTH & 600' IN WIDTH, OSL-069 WHICH IS 1500' IN LENGTH & 300' IN WIDTH AND OSL-070 WHICH IS 1150' IN LENGTH & 300' IN WIDTH SITUATED IN SECTIONS 1, 2, 3, 11 T14N-R9W AND SECTIONS 26, 27, 34, 35 T15N-R9W EUREKA MINING DISTRICT, YAVAPAI COUNTY, ARIZONA



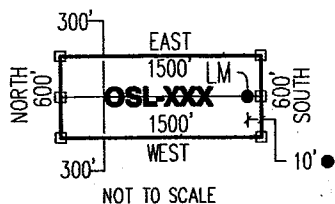
LEGEND

- INDICATES END CENTER OR CORNER OF LODE CLAIM. SET 2"x2"x5' WOODEN POST (TYPICAL)
- INDICATES LOCATION MONUMENT SET 10' FROM AN END CENTER ON THE CENTER LINE OF THE CLAIM.

LOCATORS:

FREEPORT-MCMORAN BAGDAD INC.
PO BOX 245
BAGDAD, AZ 86321

TYPICAL CLAIM DETAIL EXCEPT OSL-069 THRU OSL-074



LOCATED DURING THE MONTH OF OCTOBER, 2013

CLAIM STAKING PERFORMED BY:




AS AGENTS FOR FREEPORT-MCMORAN BAGDAD INC



Return to:
Freeport-McMoRan Bagdad Inc.
PO Box 245
Bagdad, AZ 86321

**LOCATION NOTICE FOR LODE MINING CLAIM
STATE OF ARIZONA, COUNTY OF YAVAPAI**

NOTICE IS HEREBY GIVEN that the **OSL-070** lode mining claim has been located by:
Freeport-McMoRan Bagdad Inc.,
whose current mailing address is: PO Box 245
Bagdad, AZ 86321.



The general course of this claim is **East to West** and it is situated in the Eureka Mining District, Yavapai County, Arizona. This claim is **1150** feet in length and **300** feet in width. This claim runs from the location monument on which this location notice is posted approximately **10** feet in a **Westerly** direction to the **East** end line and **1140** feet in an **Easterly** direction to the **East** end line. This claim is marked by six monuments, one at each corner and one at the center of each end line of the claim.

The location monument on which the notice is posted is situated within:

Section 1, Township 14 North, Range 9 West, Gila and Salt River Meridian, Yavapai County, Arizona and this claim encompasses portions of the following quarter section(s), section(s), Township(s) and Range(s): **Northwest ¼, Section 1, T14N-R9W, G&SRM, Yavapai County, Arizona.**

The locality of this claim with reference to some natural object or permanent monument and additional information (if any) concerning its locality is as follows:

The Northwest corner of this claim is 2400' South of the Southeast corner of Section 35, T15N-R9W & 1500' East of the West line of Section 1, T14N-R9W.

The undersigned claims the ground as described above and set forth on the attached 1" = 2000' outline map. This claim is not intended to encroach on any private property or land that is not open for location.

Located, dated and posted on the ground this 14th day of October, 2013.

Freeport-McMoRan Bagdad Inc. (Owner)

By: [Signature]
GEOMETRIX, LLC (Agent)

ENTERED
NOV 26, 2013
BY: [Signature]

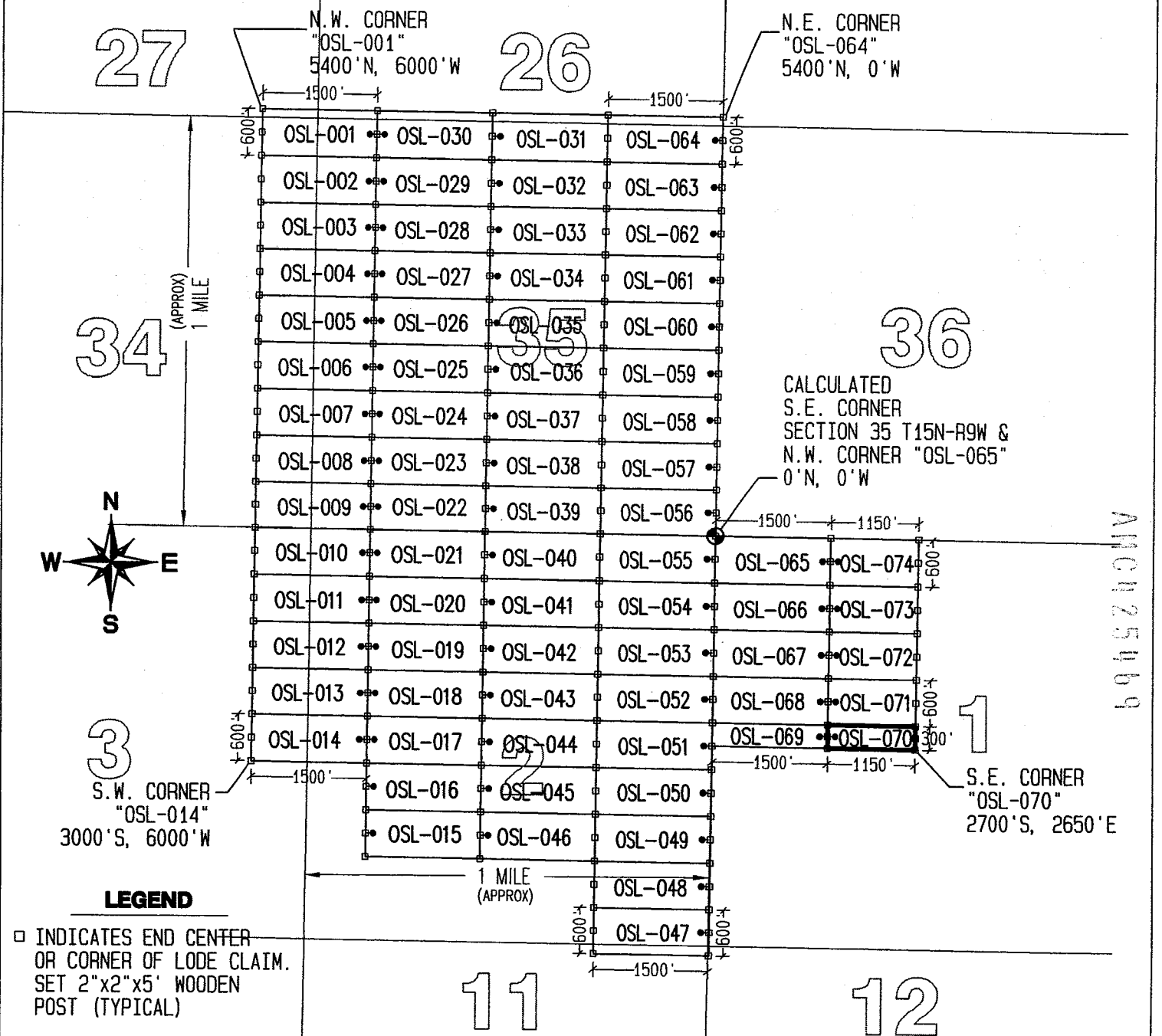
AMC425469

OSL-070" CLAIM

LOCATION OF THE OSL-001 THROUGH OSL-074 LODE CLAIMS

SCALE 1"=2000'

ALL CLAIMS ARE 1500' IN LENGTH & 600' IN WIDTH EXCEPT OSL-071 - OSL-074 WHICH ARE 1150' IN LENGTH & 600' IN WIDTH, OSL-069 WHICH IS 1500' IN LENGTH & 300' IN WIDTH AND OSL-070 WHICH IS 1150' IN LENGTH & 300' IN WIDTH SITUATED IN SECTIONS 1, 2, 3, 11 T14N-R9W AND SECTIONS 26, 27, 34, 35 T15N-R9W EUREKA MINING DISTRICT, YAVAPAI COUNTY, ARIZONA



MCMORAN 25469

LEGEND

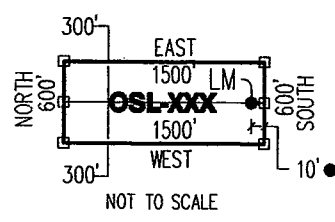
- INDICATES END CENTER OR CORNER OF LODE CLAIM. SET 2"x2"x5' WOODEN POST (TYPICAL)
- INDICATES LOCATION MONUMENT SET 10' FROM AN END CENTER ON THE CENTER LINE OF THE CLAIM.

LOCATORS:

FREEPORT-MCMORAN BAGDAD INC.
PO BOX 245
BAGDAD, AZ 86321

TYPICAL CLAIM DETAIL

EXCEPT OSL-069 THRU OSL-074



LOCATED DURING THE MONTH OF OCTOBER, 2013

CLAIM STAKING PERFORMED BY:

GEOMETRIX LLC
LAND SURVEYING SERVICES
(928) 567-1900


AS AGENTS FOR FREEPORT-MCMORAN BAGDAD INC



Return to:
Freeport-McMoRan Bagdad Inc.
PO Box 245
Bagdad, AZ 86321

**LOCATION NOTICE FOR LODE MINING CLAIM
STATE OF ARIZONA, COUNTY OF YAVAPAI**

NOTICE IS HEREBY GIVEN that the **OSL-071** lode mining claim has been located by:
Freeport-McMoRan Bagdad Inc.,
whose current mailing address is: PO Box 245
Bagdad, AZ 86321.



The general course of this claim is **East to West** and it is situated in the Eureka Mining District, Yavapai County, Arizona. This claim is **1150** feet in length and **600** feet in width. This claim runs from the location monument on which this location notice is posted approximately **10** feet in a **Westerly** direction to the **West** end line and **1140** feet in an **Easterly** direction to the **East** end line. This claim is marked by six monuments, one at each corner and one at the center of each end line of the claim.

The location monument on which the notice is posted is situated within:

Section 1, Township 14 North, Range 9 West, Gila and Salt River Meridian, Yavapai County, Arizona and this claim encompasses portions of the following quarter section(s), section(s), Township(s) and Range(s): **Northwest ¼, Section 1, T14N-R9W, G&SRM, Yavapai County, Arizona.**

The locality of this claim with reference to some natural object or permanent monument and additional information (if any) concerning its locality is as follows:

The Northwest corner of this claim is 1800' South of the Southeast corner of Section 35, T15N-R9W & 1500' East of the West line of Section 1, T14N-R9W.

The undersigned claims the ground as described above and set forth on the attached 1" = 2000' outline map. This claim is not intended to encroach on any private property or land that is not open for location.


Located, dated and posted on the ground this 14th day of October, 2013.

Freeport-McMoRan Bagdad Inc. (Owner)

By:

A handwritten signature in black ink, appearing to read "Jay A. S.", written over a horizontal line.

GEOMETRIX, LLC (Agent)



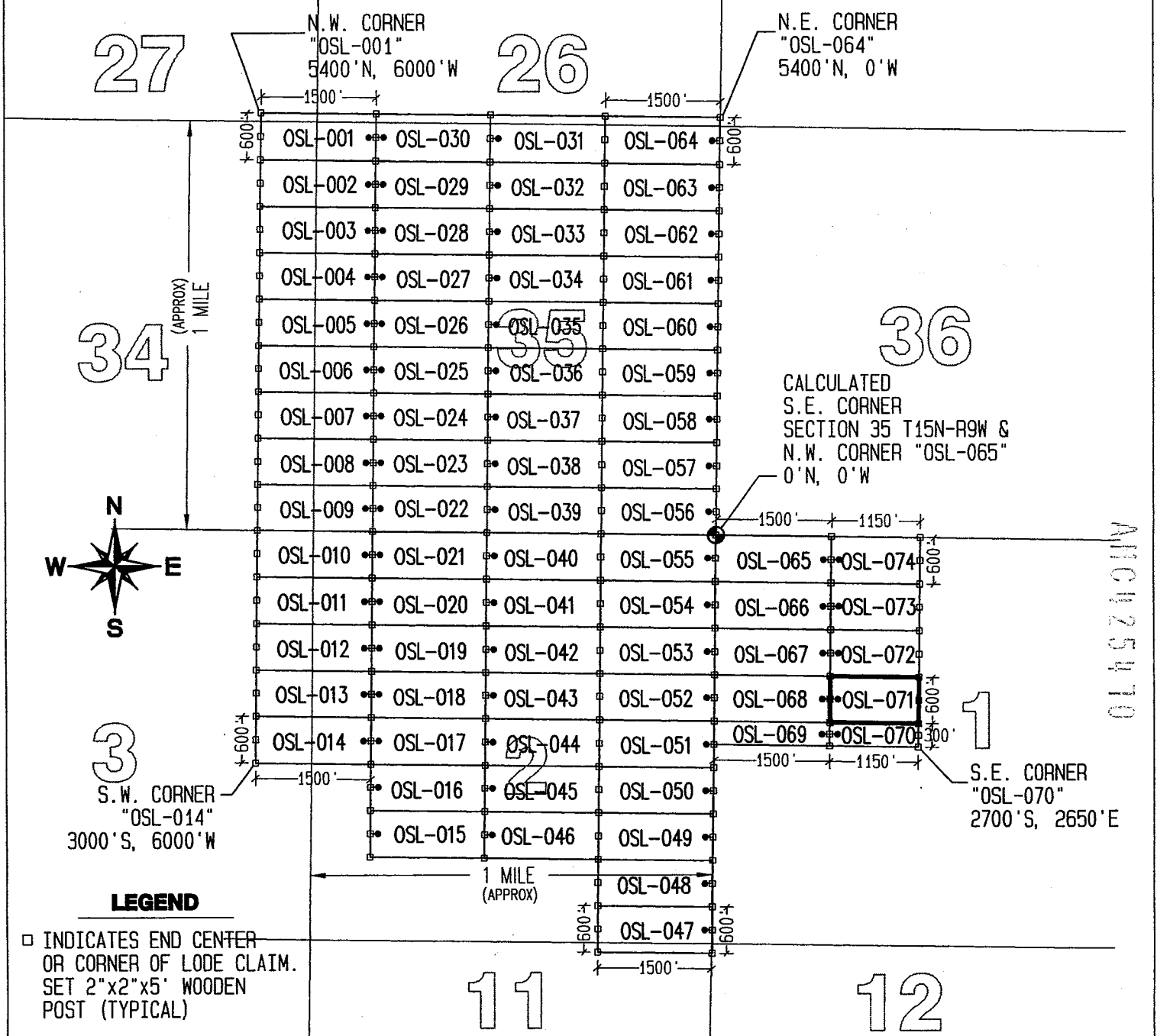
AMC425470

OSL-071" CLAIM

LOCATION OF THE OSL-001 THROUGH OSL-074 LODE CLAIMS

SCALE 1"=2000'

ALL CLAIMS ARE 1500' IN LENGTH & 600' IN WIDTH EXCEPT OSL-071 - OSL-074 WHICH ARE 1150' IN LENGTH & 600' IN WIDTH, OSL-069 WHICH IS 1500' IN LENGTH & 300' IN WIDTH AND OSL-070 WHICH IS 1150' IN LENGTH & 300' IN WIDTH SITUATED IN SECTIONS 1, 2, 3, 11 T14N-R9W AND SECTIONS 26, 27, 34, 35 T15N-R9W EUREKA MINING DISTRICT, YAVAPAI COUNTY, ARIZONA



LEGEND

□ INDICATES END CENTER OR CORNER OF LODE CLAIM. SET 2"x2"x5' WOODEN POST (TYPICAL)

● INDICATES LOCATION MONUMENT SET 10' FROM AN END CENTER ON THE CENTER LINE OF THE CLAIM.

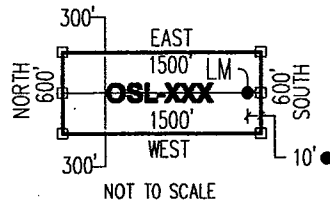
LOCATORS:

FREEPORT-MCMORAN BAGDAD INC.
PO BOX 245
BAGDAD, AZ 86321

FV FREEPORT-MCMORAN
COPPER & GOLD

TYPICAL CLAIM DETAIL

EXCEPT OSL-069 THRU OSL-074



LOCATED DURING THE MONTH OF OCTOBER, 2013

CLAIM STAKING PERFORMED BY:


GEOMETRIX LLC
LAND SURVEYING SERVICES
(928) 567-1900

AS AGENTS FOR FREEPORT-MCMORAN BAGDAD INC

Return to:
Freeport-McMoRan Bagdad Inc.
PO Box 245
Bagdad, AZ 86321

**LOCATION NOTICE FOR LODE MINING CLAIM
STATE OF ARIZONA, COUNTY OF YAVAPAI**

NOTICE IS HEREBY GIVEN that the **OSL-072** lode mining claim has been located by:
Freeport-McMoRan Bagdad Inc.,
whose current mailing address is: PO Box 245
Bagdad, AZ 86321.



The general course of this claim is **East to West** and it is situated in the Eureka Mining District, Yavapai County, Arizona. This claim is **1150** feet in length and **600** feet in width. This claim runs from the location monument on which this location notice is posted approximately **10** feet in a **Westerly** direction to the **West** end line and **1140** feet in an **Easterly** direction to the **East** end line. This claim is marked by six monuments, one at each corner and one at the center of each end line of the claim.

The location monument on which the notice is posted is situated within:

Section 1, Township 14 North, Range 9 West, Gila and Salt River Meridian, Yavapai County, Arizona and this claim encompasses portions of the following quarter section(s), section(s), Township(s) and Range(s): **Northwest ¼, Section 1, T14N-R9W, G&SRM, Yavapai County, Arizona.**

The locality of this claim with reference to some natural object or permanent monument and additional information (if any) concerning its locality is as follows:

The Northwest corner of this claim is 1200' South of the Southeast corner of Section 35, T15N-R9W & 1500' East of the West line of Section 1, T14N-R9W.


The undersigned claims the ground as described above and set forth on the attached 1" = 2000' outline map. This claim is not intended to encroach on any private property or land that is not open for location.

Located, dated and posted on the ground this 14th day of October, 2013.

Freeport-McMoRan Bagdad Inc. (Owner)

By:

GEOMETRIX, LLC (Agent)



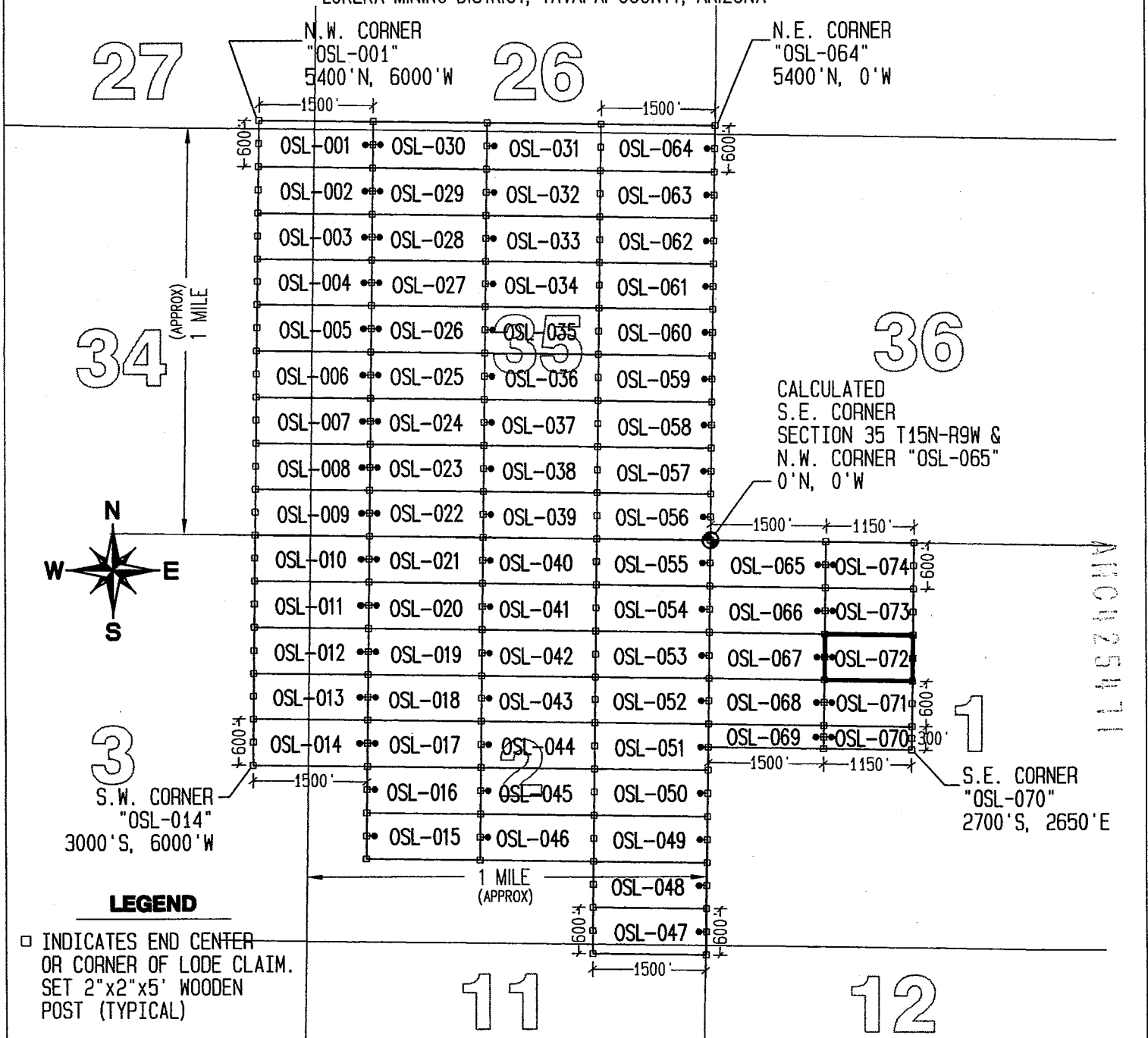
AN0425471

SL-072" CLAIM

LOCATION OF THE OSL-001 THROUGH OSL-074 LODE CLAIMS

SCALE 1"=2000'

ALL CLAIMS ARE 1500' IN LENGTH & 600' IN WIDTH EXCEPT OSL-071 - OSL-074 WHICH ARE 1150' IN LENGTH & 600' IN WIDTH, OSL-069 WHICH IS 1500' IN LENGTH & 300' IN WIDTH AND OSL-070 WHICH IS 1150' IN LENGTH & 300' IN WIDTH
SITUATED IN SECTIONS 1, 2, 3, 11 T14N-R9W AND SECTIONS 26, 27, 34, 35 T15N-R9W
EUREKA MINING DISTRICT, YAVAPAI COUNTY, ARIZONA



LEGEND

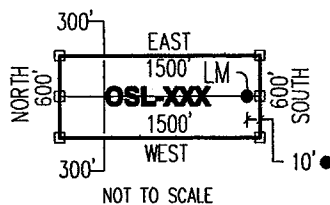
- INDICATES END CENTER OR CORNER OF LODE CLAIM. SET 2"x2"x5' WOODEN POST (TYPICAL)
- INDICATES LOCATION MONUMENT SET 10' FROM AN END CENTER ON THE CENTER LINE OF THE CLAIM.

LOCATORS:

FREEPORT-MCMORAN BAGDAD INC.
PO BOX 245
BAGDAD, AZ 86321

TYPICAL CLAIM DETAIL

EXCEPT OSL-069 THRU OSL-074



LOCATED DURING THE MONTH
OF OCTOBER, 2013

CLAIM STAKING PERFORMED BY:


GEOMETRIX LLC
LAND SURVEYING SERVICES
(928) 567-1900

AS AGENTS FOR FREEPORT-MCMORAN BAGDAD INC

Return to:
Freeport-McMoRan Bagdad Inc.
PO Box 245
Bagdad, AZ 86321

**LOCATION NOTICE FOR LODE MINING CLAIM
STATE OF ARIZONA, COUNTY OF YAVAPAI**

NOTICE IS HEREBY GIVEN that the **OSL-073** lode mining claim has been located by:
Freeport-McMoRan Bagdad Inc.,
whose current mailing address is: PO Box 245
Bagdad, AZ 86321.



The general course of this claim is **East to West** and it is situated in the Eureka Mining District, Yavapai County, Arizona. This claim is **1150** feet in length and **600** feet in width. This claim runs from the location monument on which this location notice is posted approximately **10** feet in a **Westerly** direction to the **West** end line and **1140** feet in an **Easterly** direction to the **East** end line. This claim is marked by six monuments, one at each corner and one at the center of each end line of the claim.

The location monument on which the notice is posted is situated within:

Section 1, Township 14 North, Range 9 West, Gila and Salt River Meridian, Yavapai County, Arizona and this claim encompasses portions of the following quarter section(s), section(s), Township(s) and Range(s): **Northwest ¼, Section 1, T14N-R9W, G&SRM, Yavapai County, Arizona.**


The locality of this claim with reference to some natural object or permanent monument and additional information (if any) concerning its locality is as follows:

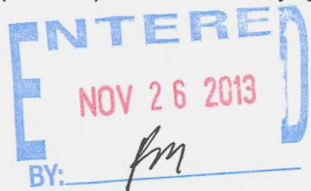
The Northwest corner of this claim is 600' South of the Southeast corner of Section 35, T15N-R9W & 1500' East of the West line of Section 1, T14N-R9W.

The undersigned claims the ground as described above and set forth on the attached 1" = 2000' outline map. This claim is not intended to encroach on any private property or land that is not open for location.

Located, dated and posted on the ground this 14th day of October, 2013.

Freeport-McMoRan Bagdad Inc. (Owner)

By: 
GEOMETRIX, LLC (Agent)



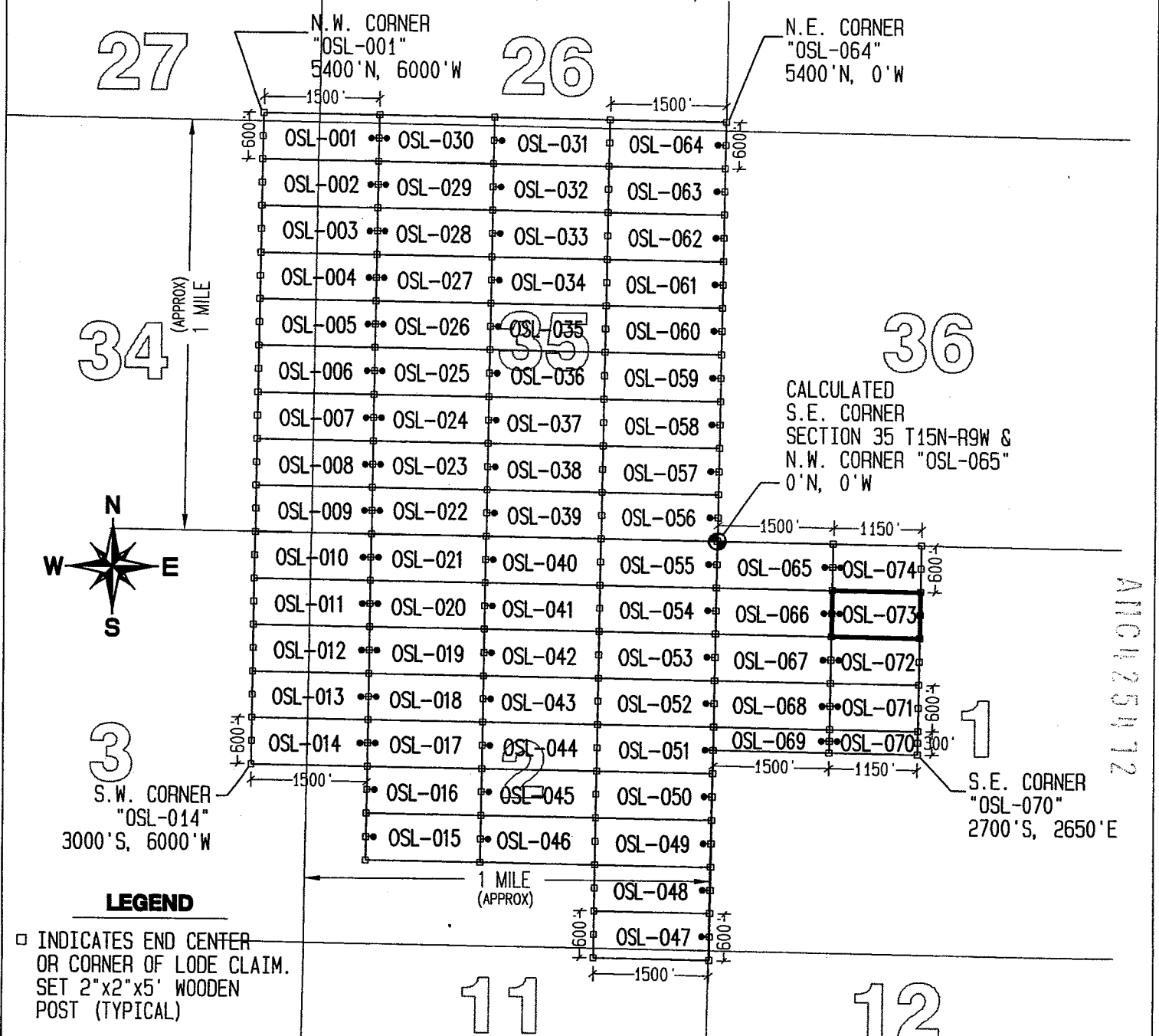
AN0425472

-SL-073" CLAIM

LOCATION OF THE OSL-001 THROUGH OSL-074 LODE CLAIMS

SCALE 1"=2000'

ALL CLAIMS ARE 1500' IN LENGTH & 600' IN WIDTH EXCEPT OSL-071 - OSL-074 WHICH ARE 1150' IN LENGTH & 600' IN WIDTH, OSL-069 WHICH IS 1500' IN LENGTH & 300' IN WIDTH AND OSL-070 WHICH IS 1150' IN LENGTH & 300' IN WIDTH SITUATED IN SECTIONS 1, 2, 3, 11 T14N-R9W AND SECTIONS 26, 27, 34, 35 T15N-R9W EUREKA MINING DISTRICT, YAVAPAI COUNTY, ARIZONA



A110125112

LEGEND

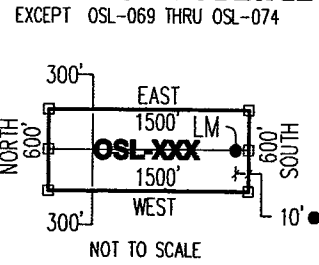
- INDICATES END CENTER OR CORNER OF LODE CLAIM. SET 2"x2"x5' WOODEN POST (TYPICAL)
- INDICATES LOCATION MONUMENT SET 10' FROM AN END CENTER ON THE CENTER LINE OF THE CLAIM.

LOCATORS:

FREEPORT-MCMORAN BAGDAD INC.
PO BOX 245
BAGDAD, AZ 86321



TYPICAL CLAIM DETAIL



LOCATED DURING THE MONTH
OF OCTOBER, 2013

CLAIM STAKING PERFORMED BY:




AS AGENTS FOR FREEPORT-MCMORAN BAGDAD INC

Return to:
Freeport-McMoRan Bagdad Inc.
PO Box 245
Bagdad, AZ 86321

**LOCATION NOTICE FOR LODE MINING CLAIM
STATE OF ARIZONA, COUNTY OF YAVAPAI**

NOTICE IS HEREBY GIVEN that the **OSL-074** lode mining claim has been located by:
Freeport-McMoRan Bagdad Inc.,
whose current mailing address is: PO Box 245
Bagdad, AZ 86321.



The general course of this claim is **East to West** and it is situated in the Eureka Mining District, Yavapai County, Arizona. This claim is **1150** feet in length and **600** feet in width. This claim runs from the location monument on which this location notice is posted approximately **10** feet in a **Westerly** direction to the **West** end line and **1140** feet in an **Easterly** direction to the **East** end line. This claim is marked by six monuments, one at each corner and one at the center of each end line of the claim.

The location monument on which the notice is posted is situated within:

Section 1, Township 14 North, Range 9 West, Gila and Salt River Meridian, Yavapai County, Arizona and this claim encompasses portions of the following quarter section(s), section(s), Township(s) and Range(s): **Northwest ¼, Section 1, T14N-R9W, G&SRM, Yavapai County, Arizona.**

The locality of this claim with reference to some natural object or permanent monument and additional information (if any) concerning its locality is as follows:


The Northwest corner of this claim is 0' South of the Southeast corner of Section 35, T15N-R9W & 1500' East of the West line of Section 1, T14N-R9W.

The undersigned claims the ground as described above and set forth on the attached 1" = 2000' outline map. This claim is not intended to encroach on any private property or land that is not open for location.

Located, dated and posted on the ground this 14th day of October, 2013.

Freeport-McMoRan Bagdad Inc. (Owner)

By: 
GEOMETRIX, LLC (Agent)



AMC425473

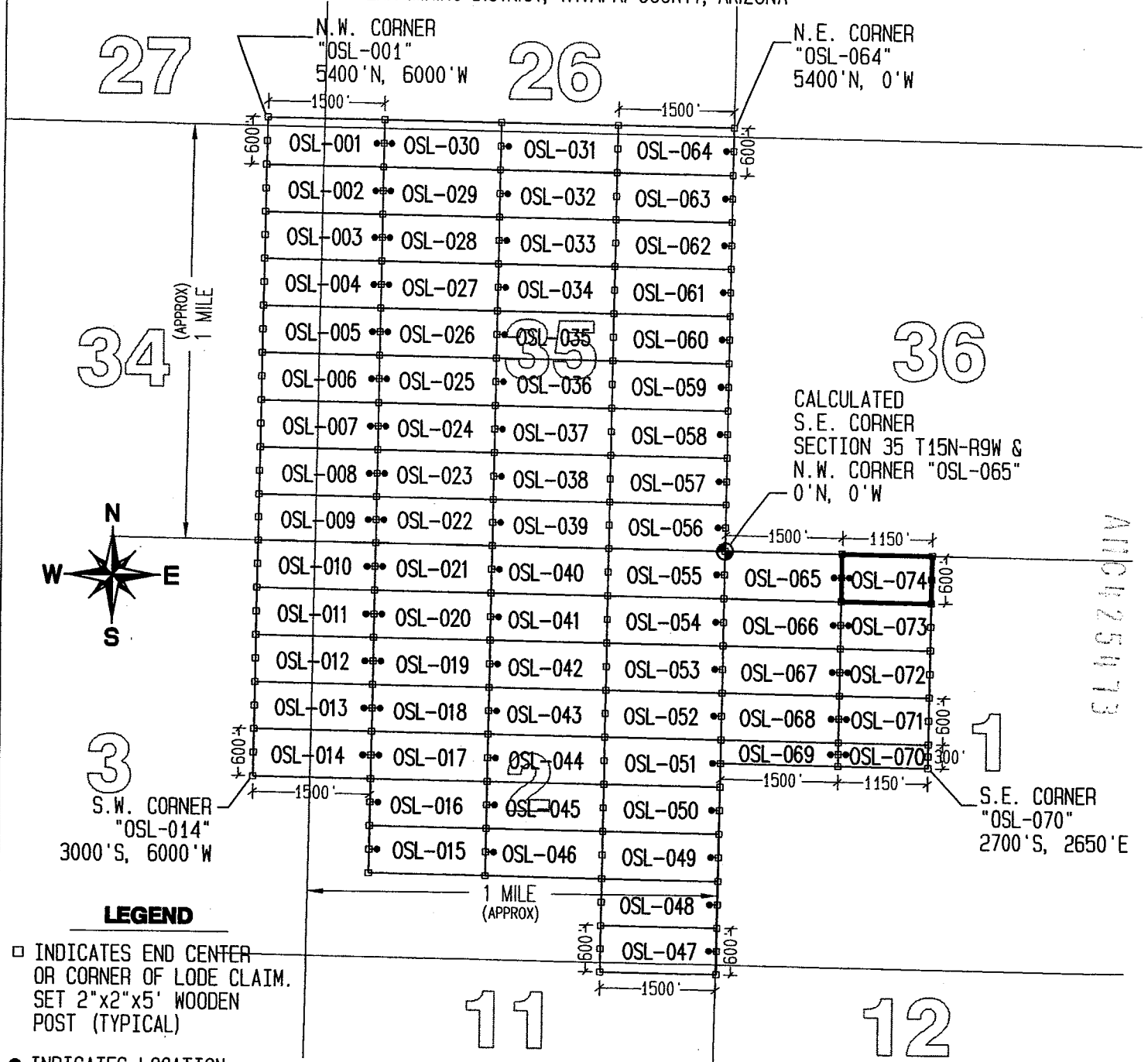
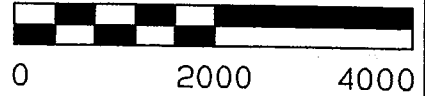
-SL-074" CLAIM

LOCATION OF THE OSL-001 THROUGH OSL-074 LODE CLAIMS

SCALE 1"=2000'

ALL CLAIMS ARE 1500' IN LENGTH & 600' IN WIDTH EXCEPT OSL-071 - OSL-074 WHICH ARE 1150' IN LENGTH & 600' IN WIDTH, OSL-069 WHICH IS 1500' IN LENGTH & 300' IN WIDTH AND OSL-070 WHICH IS 1150' IN LENGTH & 300' IN WIDTH

SITUATED IN SECTIONS 1, 2, 3, 11 T14N-R9W AND SECTIONS 26, 27, 34, 35 T15N-R9W
EUREKA MINING DISTRICT, YAVAPAI COUNTY, ARIZONA



LEGEND

- INDICATES END CENTER OR CORNER OF LODE CLAIM. SET 2"x2"x5' WOODEN POST (TYPICAL)
- INDICATES LOCATION MONUMENT SET 10' FROM AN END CENTER ON THE CENTER LINE OF THE CLAIM.

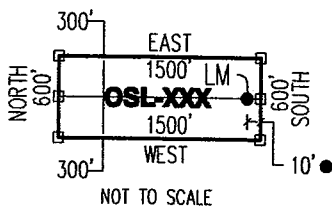
LOCATORS:

FREEPORT-MCMORAN BAGDAD INC.
PO BOX 245
BAGDAD, AZ 86321

Freeport-McMoran
COPPER & GOLD

TYPICAL CLAIM DETAIL

EXCEPT OSL-069 THRU OSL-074



LOCATED DURING THE MONTH OF OCTOBER, 2013

CLAIM STAKING PERFORMED BY:


GEOMETRIX LLC
LAND SURVEYING SERVICES
(928) 567-1900

AS AGENTS FOR FREEPORT-MCMORAN BAGDAD INC

Return to:
Freeport-McMoRan Bagdad Inc.
PO Box 245
Bagdad, AZ 86321

**LOCATION NOTICE FOR LODE CLAIM
STATE OF ARIZONA, COUNTY OF YAVAPAI**

NOTICE IS HEREBY GIVEN that the **OSM-001** LODE claim has been located by:
Freeport-McMoRan Bagdad Inc.,
whose current mailing address is: PO Box 245
Bagdad, AZ 86321.



The general course of this claim is **East to West** and it is situated in the Eureka Mining District, Yavapai County, Arizona. This claim is **1320** feet in length and **600** feet in width. This claim runs from the location monument on which this location notice is posted approximately **10** feet in a **Westerly** direction to the **West** end line and **1310** feet in an **Easterly** direction to the **East** end line. This claim is marked by six monuments, one at each corner and one at the center of each end line of the claim.

The location monument on which the notice is posted is situated within:

Section 10, Township 14 North, Range 9 West, Gila and Salt River Meridian, Yavapai County, Arizona and this claim encompasses portions of the following quarter section(s), section(s), Township(s) and Range(s): **Southwest ¼, Section 10, T14N-R9W, G&SRM, Yavapai County, Arizona.**


The locality of this claim with reference to some natural object or permanent monument and additional information (if any) concerning its locality is as follows:

The Northwest corner of this claim is on the West line of Section 10, T14N-R9W & 600' North of the Southwest corner of Section 10, T14N-R9W.

The undersigned claims the ground as described above and set forth on the attached 1" = 1000' outline map. This claim is not intended to encroach on any private property or land that is not open for location.

Located, dated and posted on the ground this 16th day of October, 2013.

Freeport-McMoRan Bagdad Inc. (Owner) By: _____



GEOMETRIX, LLC (Agent)

AHC425474

"OSM-001" CLAIM

LOCATION OF THE OSM-001 THRU OSM-021 LOAD CLAIMS

993915 patent min survey

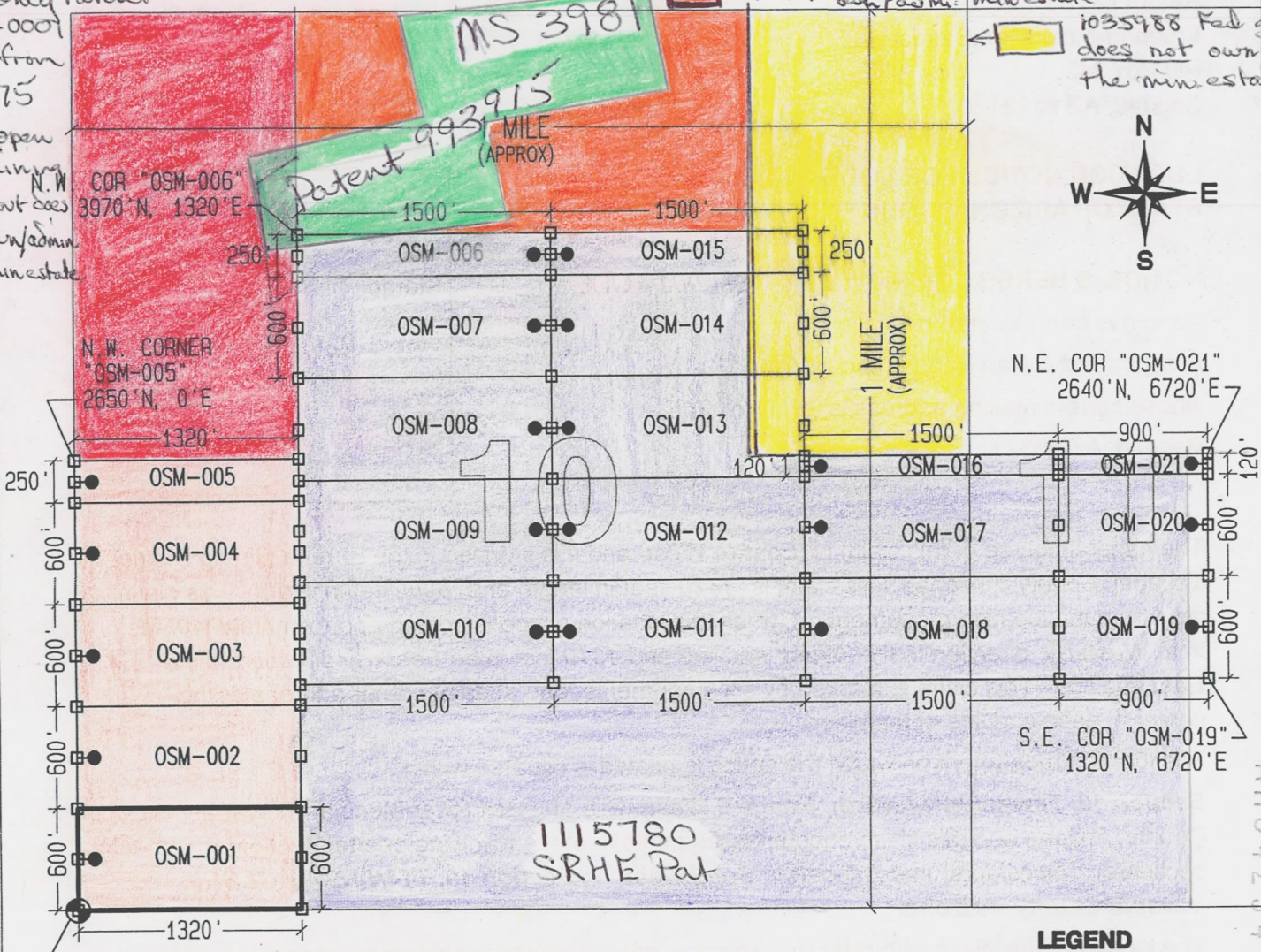
ALL CLAIMS ARE 1500' IN LENGTH & 600' IN WIDTH EXCEPT OSM-001 THRU OSM-004 WHICH ARE 1320' IN LENGTH & 600' IN WIDTH, OSM-005 WHICH IS 1320' IN LENGTH & 250' IN WIDTH, OSM-006 & OSM-015 WHICH ARE 1500' IN LENGTH & 250' IN WIDTH, OSM-016 WHICH IS 1500' IN LENGTH & 120' IN WIDTH, OSM-019 & OSM-020 WHICH ARE 900' IN LENGTH & 600' IN WIDTH AND OSM-021 WHICH IS 900' IN LENGTH & 120' IN WIDTH

SITUATED IN SECTIONS 10 & 11 T14N-R9W EUREKA MINING DISTRICT, YAVAPAI COUNTY, ARIZONA

Min Only Patent
02-89-0007
from
1112075
Not open
to mining
N.W.
Fed govt does
not own/admin
the minestate

1147911 Fed govt does not own/admin: minestate

1035988 Fed govt does not own/admin the minestate




PATENT 1096743
No Mins

1115780 SRHE Pat

S.W. CORNER
SEC 10 T14N-R9E &
S.W. CORNER "OSM-001"
0'N, 0'E

SCALE 1"=1000'



1112075 (Taylor Grazing)
All Mins

LEGEND

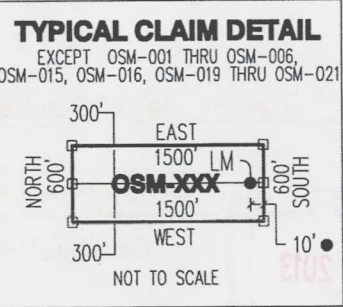
- INDICATES CORNER OF LOAD CLAIM. SET 2"x2"x5' WOODEN POST (TYPICAL)
- INDICATES LOCATION MONUMENT SET 10' FROM AN END CENTER ON THE CENTER LINE OF THE CLAIM.

LOCATED DURING THE MONTH OF OCTOBER, 2013

CLAIM STAKING PERFORMED BY:



AS AGENTS FOR FREEPORT-MCMORAN BAGDAD INC




LOCATORS:
FREEPORT-MCMORAN BAGDAD INC.
PO BOX 245
BAGDAD, AZ 86321
FREEPORT-MCMORAN
COPPER & GOLD



Return to:
Freeport-McMoRan Bagdad Inc.
PO Box 245
Bagdad, AZ 86321

**LOCATION NOTICE FOR LODE CLAIM
STATE OF ARIZONA, COUNTY OF YAVAPAI**

NOTICE IS HEREBY GIVEN that the **OSM-002** LODE claim has been located by:
Freeport-McMoRan Bagdad Inc.,
whose current mailing address is: PO Box 245
Bagdad, AZ 86321.



The general course of this claim is **East to West** and it is situated in the Eureka Mining District, Yavapai County, Arizona. This claim is **1320** feet in length and **600** feet in width. This claim runs from the location monument on which this location notice is posted approximately **10** feet in a **Westerly** direction to the **West** end line and **1310** feet in an **Easterly** direction to the **East** end line. This claim is marked by six monuments, one at each corner and one at the center of each end line of the claim.

The location monument on which the notice is posted is situated within:

Section 10, Township 14 North, Range 9 West, Gila and Salt River Meridian, Yavapai County, Arizona and this claim encompasses portions of the following quarter section(s), section(s), Township(s) and Range(s): **Southwest ¼, Section 10, T14N-R9W, G&SRM, Yavapai County, Arizona.**

The locality of this claim with reference to some natural object or permanent monument and additional information (if any) concerning its locality is as follows:

The Northwest corner of this claim is on the West line of Section 10, T14N-R9W & 1200' North of the Southwest corner of Section 10, T14N-R9W.


The undersigned claims the ground as described above and set forth on the attached 1" = 1000' outline map. This claim is not intended to encroach on any private property or land that is not open for location.

Located, dated and posted on the ground this 16th day of October, 2013.

Freeport-McMoRan Bagdad Inc. (Owner)

By: _____

GEOMETRIX, LLC (Agent)


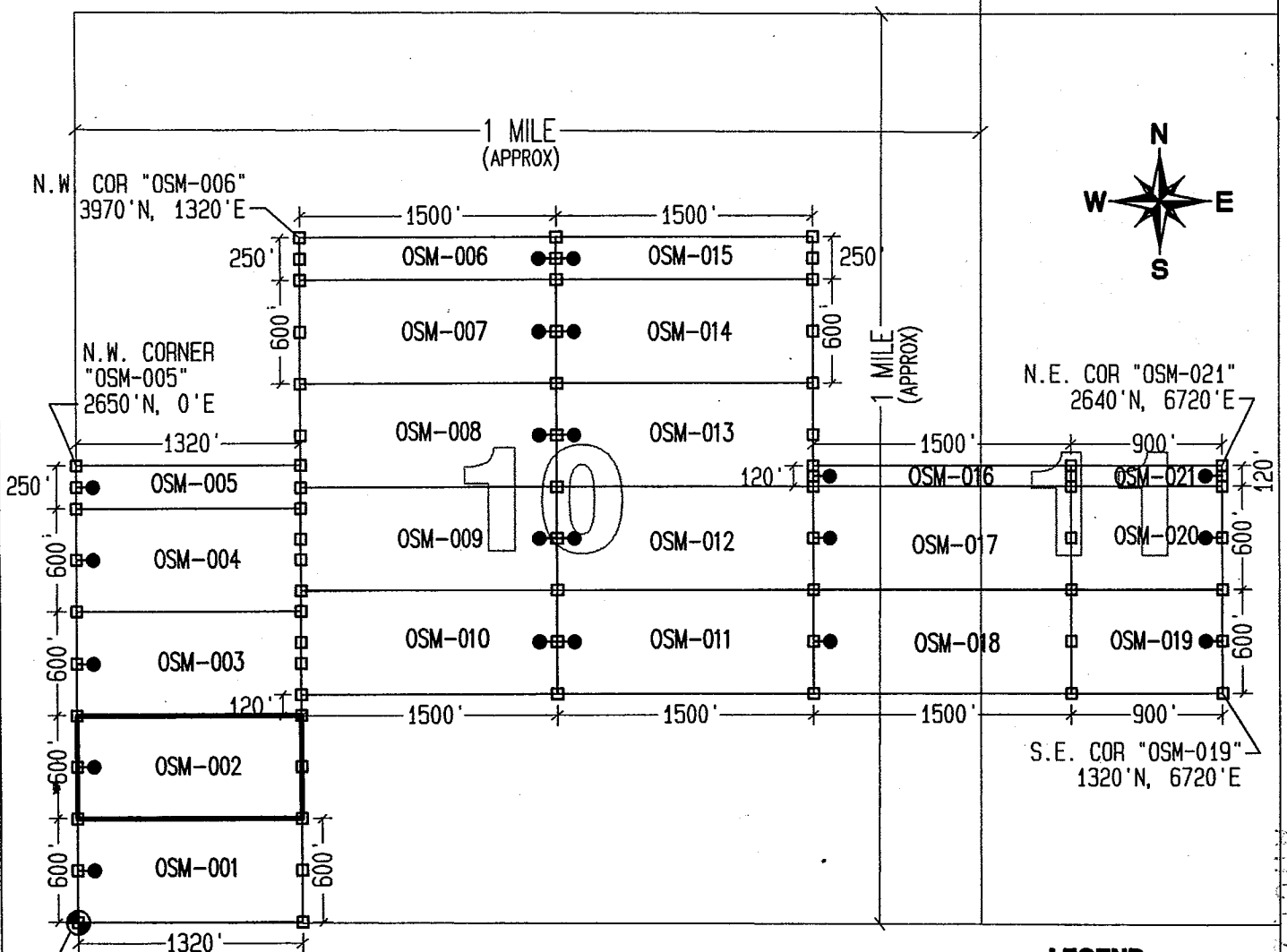


AN10425475

"OSM-002" CLAIM

LOCATION OF THE OSM-001 THRU OSM-021 LOAD CLAIMS

ALL CLAIMS ARE 1500' IN LENGTH & 600' IN WIDTH EXCEPT OSM-001 THRU OSM-004 WHICH ARE 1320' IN LENGTH & 600' IN WIDTH, OSM-005 WHICH IS 1320' IN LENGTH & 250' IN WIDTH, OSM-006 & OSM-015 WHICH ARE 1500' IN LENGTH & 250' IN WIDTH, OSM-016 WHICH IS 1500' IN LENGTH & 120' IN WIDTH, OSM-019 & OSM-020 WHICH ARE 900' IN LENGTH & 600' IN WIDTH AND OSM-021 WHICH IS 900' IN LENGTH & 120' IN WIDTH
SITUATED IN SECTIONS 10 & 11 T14N-R9W EUREKA MINING DISTRICT, YAVAPAI COUNTY, ARIZONA



N.E. COR "OSM-021"
2640'N, 6720'E

S.E. COR "OSM-019"
1320'N, 6720'E

LEGEND

- INDICATES CORNER OF LOAD CLAIM.
SET 2"x2"x5' WOODEN POST (TYPICAL)
- INDICATES LOCATION MONUMENT SET 10' FROM AN END CENTER ON THE CENTER LINE OF THE CLAIM.

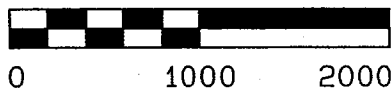
LOCATED DURING THE MONTH OF OCTOBER, 2013

CLAIM STAKING PERFORMED BY:



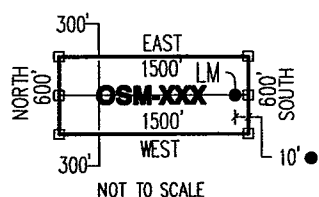
AS AGENTS FOR FREEPORT-MCMORAN BAGDAD INC

SCALE 1"=1000'



TYPICAL CLAIM DETAIL

EXCEPT OSM-001 THRU OSM-006, OSM-015, OSM-016, OSM-019 THRU OSM-021



NOT TO SCALE

LOCATORS:

FREEPORT-MCMORAN BAGDAD INC.
PO BOX 245
BAGDAD, AZ 86321




11/15/13

Return to:
Freeport-McMoRan Bagdad Inc.
PO Box 245
Bagdad, AZ 86321

**LOCATION NOTICE FOR LODE CLAIM
STATE OF ARIZONA, COUNTY OF YAVAPAI**

NOTICE IS HEREBY GIVEN that the **OSM-003** LODE claim has been located by:
Freeport-McMoRan Bagdad Inc.,
whose current mailing address is: PO Box 245
Bagdad, AZ 86321.



The general course of this claim is **East to West** and it is situated in the Eureka Mining District, Yavapai County, Arizona. This claim is **1320** feet in length and **600** feet in width. This claim runs from the location monument on which this location notice is posted approximately **10** feet in a **Westerly** direction to the **West** end line and **1310** feet in an **Easterly** direction to the **East** end line. This claim is marked by six monuments, one at each corner and one at the center of each end line of the claim.

The location monument on which the notice is posted is situated within:

Section 10, Township 14 North, Range 9 West, Gila and Salt River Meridian, Yavapai County, Arizona and this claim encompasses portions of the following quarter section(s), section(s), Township(s) and Range(s): **Southwest ¼, Section 10, T14N-R9W, G&SRM, Yavapai County, Arizona.**

The locality of this claim with reference to some natural object or permanent monument and additional information (if any) concerning its locality is as follows:

The Northwest corner of this claim is on the West line of Section 10, T14N-R9W & 1800' North of the Southwest corner of Section 10, T14N-R9W.


The undersigned claims the ground as described above and set forth on the attached 1" = 1000' outline map. This claim is not intended to encroach on any private property or land that is not open for location.

Located, dated and posted on the ground this 16th day of October, 2013.

Freeport-McMoRan Bagdad Inc. (Owner)

By: _____

GEOMETRIX, LLC (Agent)

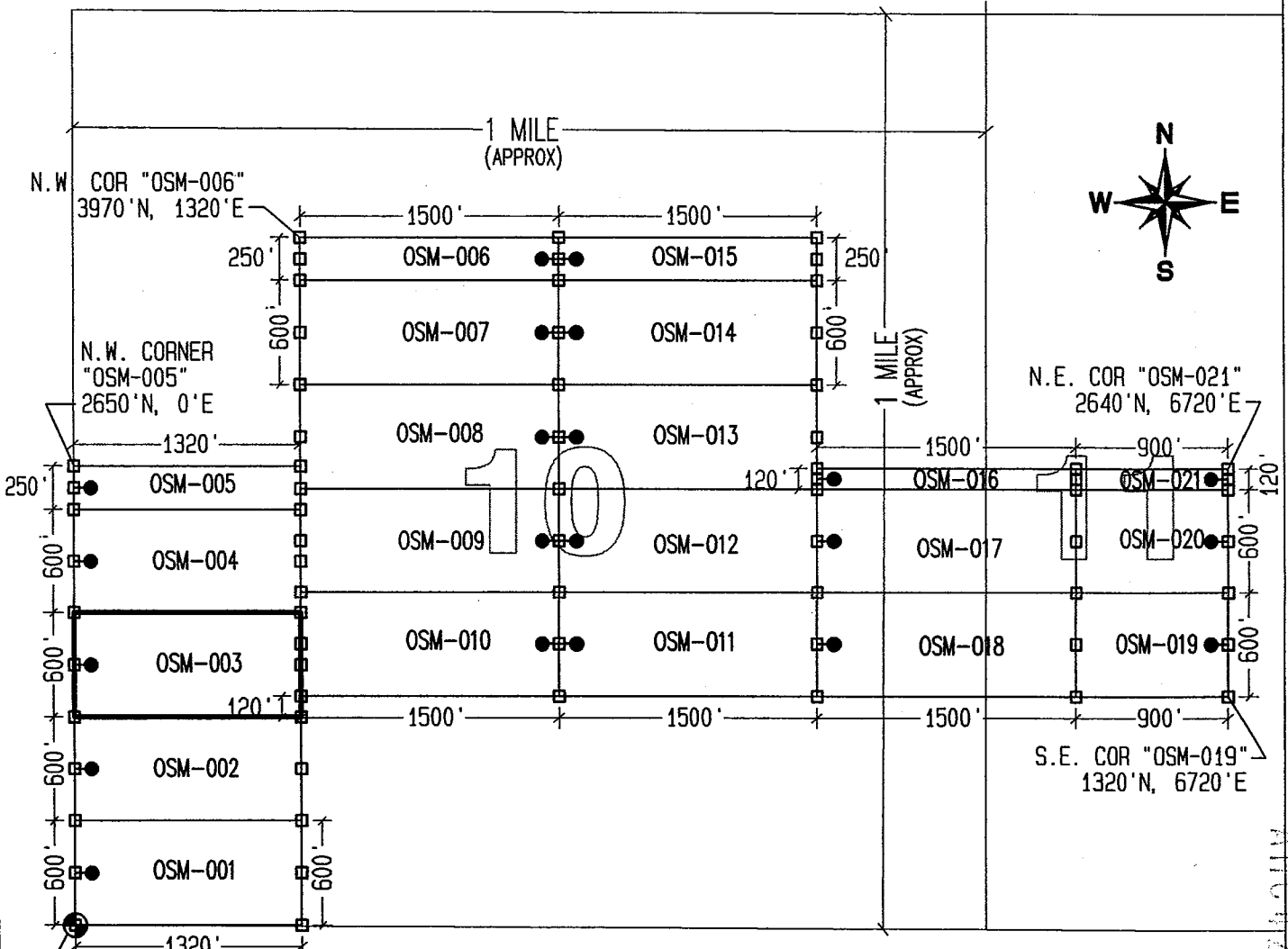


AMC425476

"OSM-003" CLAIM

LOCATION OF THE OSM-001 THRU OSM-021 LOAD CLAIMS

ALL CLAIMS ARE 1500' IN LENGTH & 600' IN WIDTH EXCEPT OSM-001 THRU OSM-004 WHICH ARE 1320' IN LENGTH & 600' IN WIDTH, OSM-005 WHICH IS 1320' IN LENGTH & 250' IN WIDTH, OSM-006 & OSM-015 WHICH ARE 1500' IN LENGTH & 250' IN WIDTH, OSM-016 WHICH IS 1500' IN LENGTH & 120' IN WIDTH, OSM-019 & OSM-020 WHICH ARE 900' IN LENGTH & 600' IN WIDTH AND OSM-021 WHICH IS 900' IN LENGTH & 120' IN WIDTH
SITUATED IN SECTIONS 10 & 11 T14N-R9W EUREKA MINING DISTRICT, YAVAPAI COUNTY, ARIZONA



LEGEND

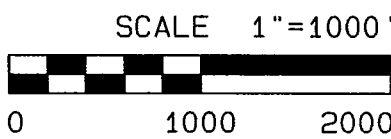
- INDICATES CORNER OF LOAD CLAIM.
SET 2"x2"x5' WOODEN POST (TYPICAL)
- INDICATES LOCATION MONUMENT SET 10' FROM AN END CENTER ON THE CENTER LINE OF THE CLAIM.

LOCATED DURING THE MONTH OF OCTOBER, 2013

CLAIM STAKING PERFORMED BY:

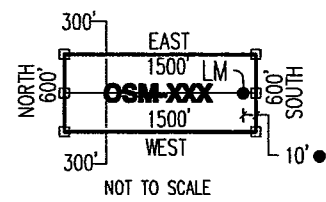


AS AGENTS FOR FREEPORT-MCMORAN BAGDAD INC



TYPICAL CLAIM DETAIL

EXCEPT OSM-001 THRU OSM-006, OSM-015, OSM-016, OSM-019 THRU OSM-021



LOCATORS:

FREEPORT-MCMORAN BAGDAD INC.
PO BOX 245
BAGDAD, AZ 86321




114240110

Return to:
Freeport-McMoRan Bagdad Inc.
PO Box 245
Bagdad, AZ 86321

**LOCATION NOTICE FOR LODE CLAIM
STATE OF ARIZONA, COUNTY OF YAVAPAI**

NOTICE IS HEREBY GIVEN that the **OSM-004** LODE claim has been located by:
Freeport-McMoRan Bagdad Inc.,
whose current mailing address is: PO Box 245
Bagdad, AZ 86321.



The general course of this claim is **East to West** and it is situated in the Eureka Mining District, Yavapai County, Arizona. This claim is **1320** feet in length and **600** feet in width. This claim runs from the location monument on which this location notice is posted approximately **10** feet in a **Westerly** direction to the **West** end line and **1310** feet in an **Easterly** direction to the **East** end line. This claim is marked by six monuments, one at each corner and one at the center of each end line of the claim.

The location monument on which the notice is posted is situated within:

Section 10, Township 14 North, Range 9 West, Gila and Salt River Meridian, Yavapai County, Arizona and this claim encompasses portions of the following quarter section(s), section(s), Township(s) and Range(s): **Southwest ¼, Section 10, T14N-R9W, G&SRM, Yavapai County, Arizona.**

The locality of this claim with reference to some natural object or permanent monument and additional information (if any) concerning its locality is as follows:

The Northwest corner of this claim is on the West line of Section 10, T14N-R9W & 2400' North of the Southwest corner of Section 10, T14N-R9W.


The undersigned claims the ground as described above and set forth on the attached 1" = 1000' outline map. This claim is not intended to encroach on any private property or land that is not open for location.

Located, dated and posted on the ground this 16th day of October, 2013.

Freeport-McMoRan Bagdad Inc. (Owner)

By:


GEOMETRIX, LLC (Agent)

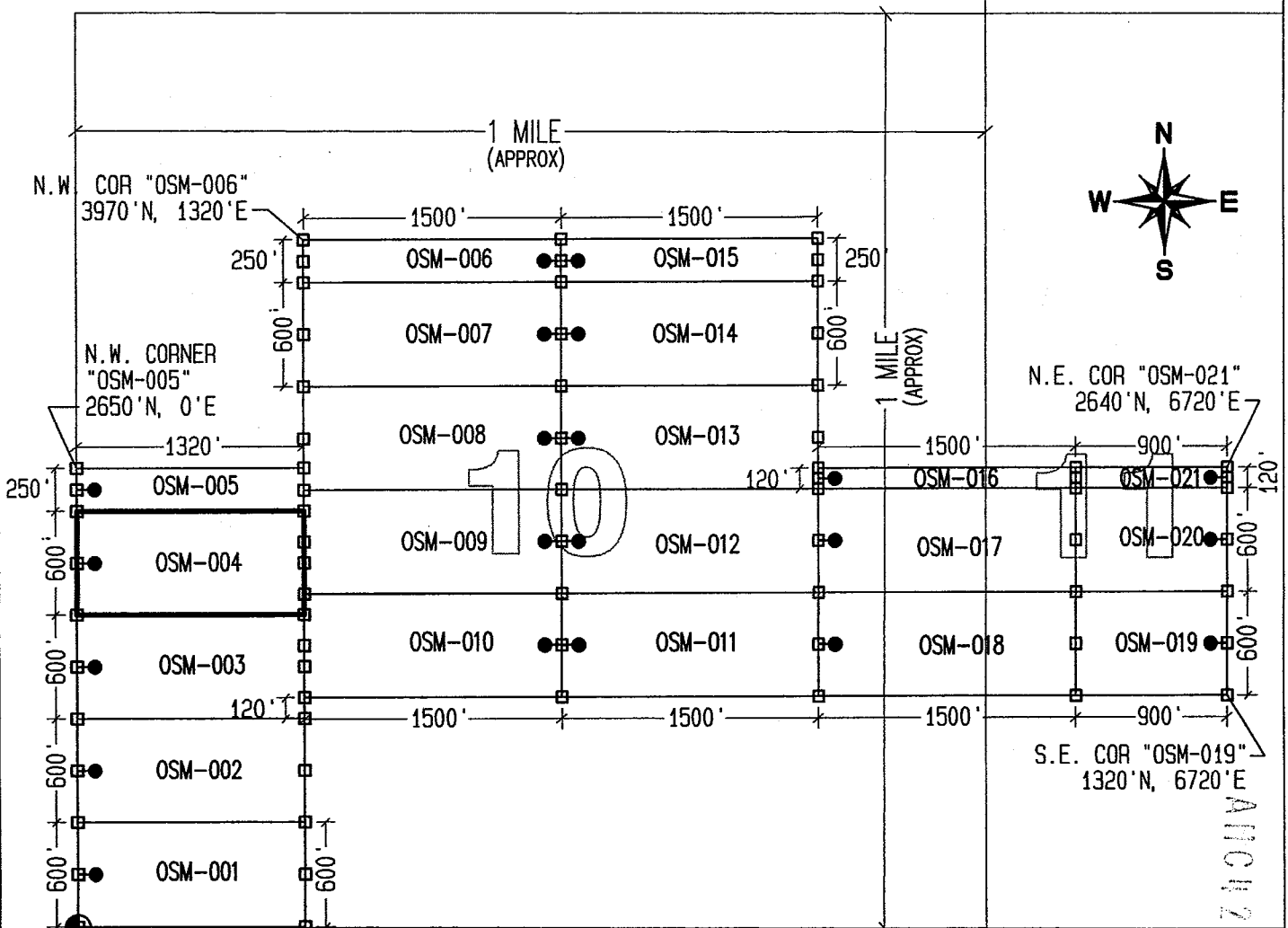


AMC425477

"OSM-004" CLAIM

LOCATION OF THE OSM-001 THRU OSM-021 LOAD CLAIMS

ALL CLAIMS ARE 1500' IN LENGTH & 600' IN WIDTH EXCEPT OSM-001 THRU OSM-004 WHICH ARE 1320' IN LENGTH & 600' IN WIDTH, OSM-005 WHICH IS 1320' IN LENGTH & 250' IN WIDTH, OSM-006 & OSM-015 WHICH ARE 1500' IN LENGTH & 250' IN WIDTH, OSM-016 WHICH IS 1500' IN LENGTH & 120' IN WIDTH, OSM-019 & OSM-020 WHICH ARE 900' IN LENGTH & 600' IN WIDTH AND OSM-021 WHICH IS 900' IN LENGTH & 120' IN WIDTH
SITUATED IN SECTIONS 10 & 11 T14N-R9W EUREKA MINING DISTRICT, YAVAPAI COUNTY, ARIZONA



LEGEND

- INDICATES CORNER OF LOAD CLAIM.
SET 2"x2"x5' WOODEN POST (TYPICAL)
- INDICATES LOCATION MONUMENT SET 10' FROM AN END CENTER ON THE CENTER LINE OF THE CLAIM.

LOCATED DURING THE MONTH OF OCTOBER, 2013

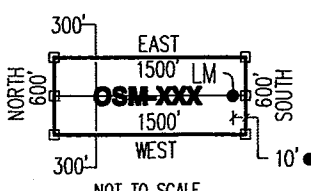
CLAIM STAKING PERFORMED BY:



AS AGENTS FOR FREEPORT-MCMORAN BAGDAD INC

TYPICAL CLAIM DETAIL

EXCEPT OSM-001 THRU OSM-006, OSM-015, OSM-016, OSM-019 THRU OSM-021



LOCATORS:

FREEPORT-MCMORAN BAGDAD INC.
PO BOX 245
BAGDAD, AZ 86321



Return to:
Freeport-McMoRan Bagdad Inc.
PO Box 245
Bagdad, AZ 86321

**LOCATION NOTICE FOR LODE CLAIM
STATE OF ARIZONA, COUNTY OF YAVAPAI**

NOTICE IS HEREBY GIVEN that the **OSM-005** LODE claim has been located by:
Freeport-McMoRan Bagdad Inc.,
whose current mailing address is: PO Box 245
Bagdad, AZ 86321.

BLM
Date
Stamp

RECEIVED
BLM AZ STATE OFFICE
2013 NOV 12 A 11:36
PHOENIX, ARIZONA

The general course of this claim is **East to West** and it is situated in the Eureka Mining District, Yavapai County, Arizona. This claim is **1320** feet in length and **250** feet in width. This claim runs from the location monument on which this location notice is posted approximately **10** feet in a **Westerly** direction to the **West** end line and **1310** feet in an **Easterly** direction to the **East** end line. This claim is marked by six monuments, one at each corner and one at the center of each end line of the claim.

The location monument on which the notice is posted is situated within:
Section 10, Township 14 North, Range 9 West, Gila and Salt River Meridian, Yavapai County, Arizona and this claim encompasses portions of the following quarter section(s), section(s), Township(s) and Range(s): **Southwest ¼ & Northwest ¼, Section 10, T14N-R9W, G&SRM, Yavapai County, Arizona.**

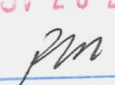
The locality of this claim with reference to some natural object or permanent monument and additional information (if any) concerning its locality is as follows:
The Northwest corner of this claim is on the West line of Section 10, T14N-R9W & 2650' North of the Southwest corner of Section 10, T14N-R9W.

The undersigned claims the ground as described above and set forth on the attached 1" = 1000' outline map. This claim is not intended to encroach on any private property or land that is not open for location.

Located, dated and posted on the ground this 16th day of October, 2013.

Freeport-McMoRan Bagdad Inc. (Owner)

By: 
GEOMETRIX, LLC (Agent)

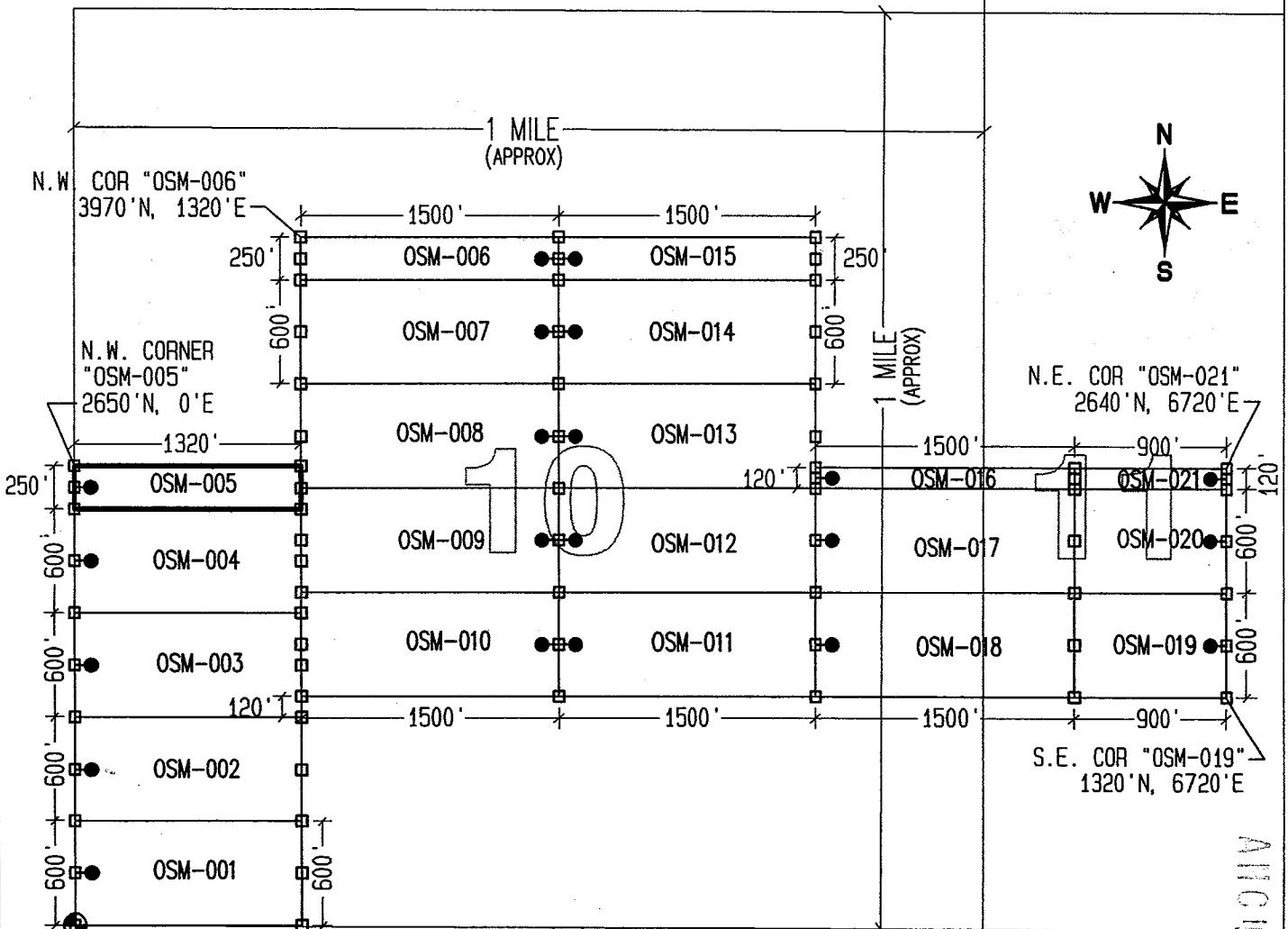
ENTERED
NOV 26 2013
BY: 

AHCH25478

"OSM-005" CLAIM

LOCATION OF THE OSM-001 THRU OSM-021 LOAD CLAIMS

ALL CLAIMS ARE 1500' IN LENGTH & 600' IN WIDTH EXCEPT OSM-001 THRU OSM-004 WHICH ARE 1320' IN LENGTH & 600' IN WIDTH, OSM-005 WHICH IS 1320' IN LENGTH & 250' IN WIDTH, OSM-006 & OSM-015 WHICH ARE 1500' IN LENGTH & 250' IN WIDTH, OSM-016 WHICH IS 1500' IN LENGTH & 120' IN WIDTH, OSM-019 & OSM-020 WHICH ARE 900' IN LENGTH & 600' IN WIDTH AND OSM-021 WHICH IS 900' IN LENGTH & 120' IN WIDTH
SITUATED IN SECTIONS 10 & 11 T14N-R9W EUREKA MINING DISTRICT, YAVAPAI COUNTY, ARIZONA



LEGEND

- INDICATES CORNER OF LOAD CLAIM.
SET 2"x2"x5' WOODEN POST (TYPICAL)
- INDICATES LOCATION MONUMENT SET 10' FROM AN END CENTER ON THE CENTER LINE OF THE CLAIM.

LOCATED DURING THE MONTH OF OCTOBER, 2013

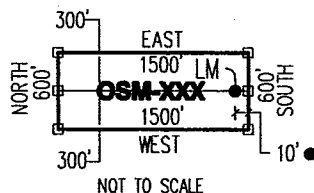
CLAIM STAKING PERFORMED BY:



AS AGENTS FOR FREEPORT-MCMORAN BAGDAD INC

TYPICAL CLAIM DETAIL

EXCEPT OSM-001 THRU OSM-006, OSM-015, OSM-016, OSM-019 THRU OSM-021



LOCATORS:

FREEPORT-MCMORAN BAGDAD INC.
PO BOX 245
BAGDAD, AZ 86321




A1101125479

Return to:
Freeport-McMoRan Bagdad Inc.
PO Box 245
Bagdad, AZ 86321

**LOCATION NOTICE FOR LODE CLAIM
STATE OF ARIZONA, COUNTY OF YAVAPAI**

NOTICE IS HEREBY GIVEN that the **OSM-006** LODE claim has been located by:
Freeport-McMoRan Bagdad Inc.,
whose current mailing address is: PO Box 245
Bagdad, AZ 86321.



The general course of this claim is **East to West** and it is situated in the Eureka Mining District, Yavapai County, Arizona. This claim is **1500** feet in length and **250** feet in width. This claim runs from the location monument on which this location notice is posted approximately **10** feet in an **Easterly** direction to the **East** end line and **1490** feet in a **Westerly** direction to the **West** end line. This claim is marked by six monuments, one at each corner and one at the center of each end line of the claim.

The location monument on which the notice is posted is situated within:

Section 10, Township 14 North, Range 9 West, Gila and Salt River Meridian, Yavapai County, Arizona and this claim encompasses portions of the following quarter section(s), section(s), Township(s) and Range(s): **Northwest ¼ & Northeast ¼, Section 10, T14N-R9W, G&SRM, Yavapai County, Arizona.**


The locality of this claim with reference to some natural object or permanent monument and additional information (if any) concerning its locality is as follows:

The Northwest corner of this claim is 1320' East & 3970' North of the Southwest corner of Section 10, T14N-R9W.

The undersigned claims the ground as described above and set forth on the attached 1" = 1000' outline map. This claim is not intended to encroach on any private property or land that is not open for location.

Located, dated and posted on the ground this 16th day of October, 2013.

Freeport-McMoRan Bagdad Inc. (Owner)



By:

GEOMETRIX, LLC (Agent)

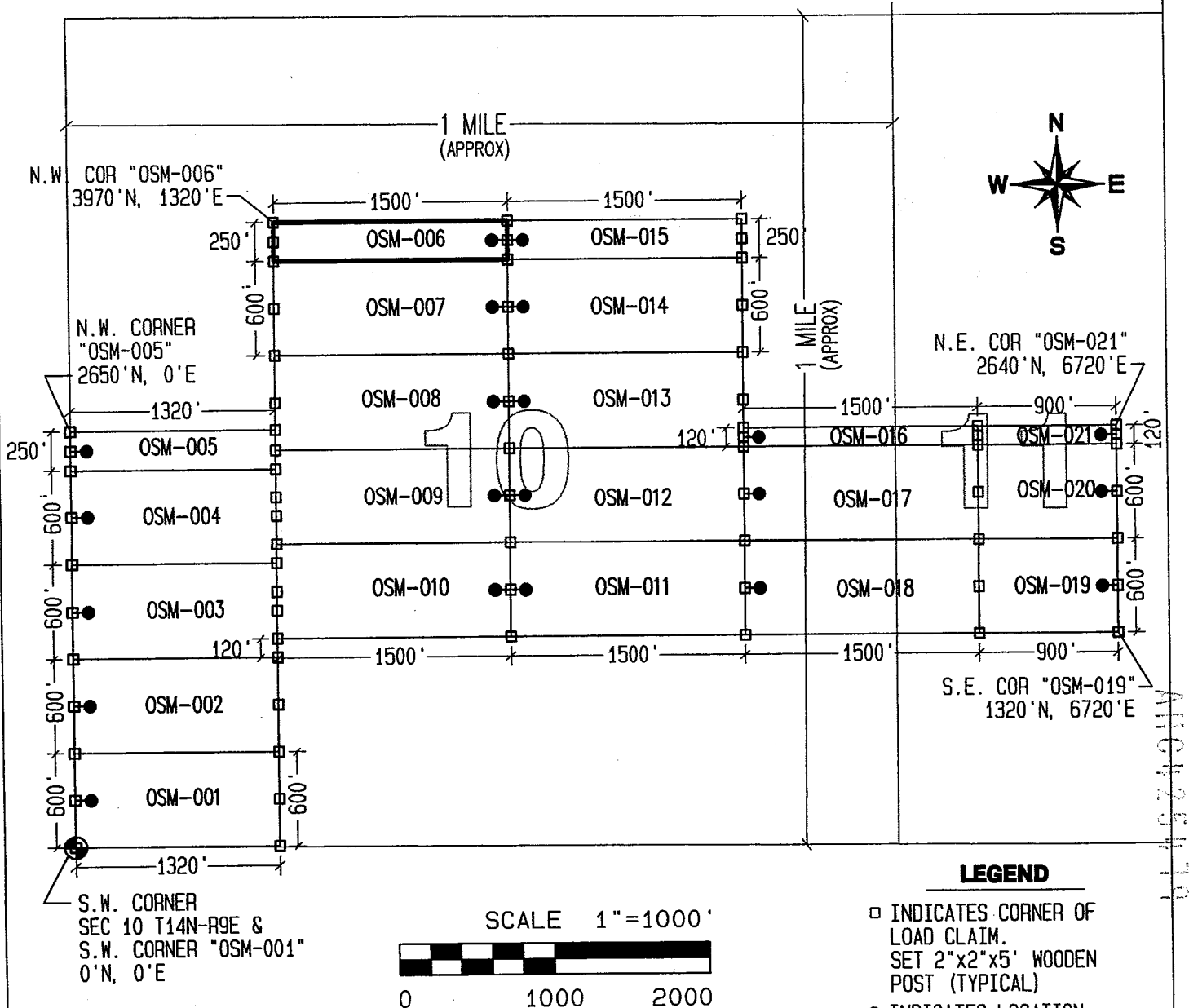
AMC425479

"OSM-006" CLAIM

LOCATION OF THE OSM-001 THRU OSM-021 LOAD CLAIMS

ALL CLAIMS ARE 1500' IN LENGTH & 600' IN WIDTH EXCEPT OSM-001 THRU OSM-004 WHICH ARE 1320' IN LENGTH & 600' IN WIDTH, OSM-005 WHICH IS 1320' IN LENGTH & 250' IN WIDTH, OSM-006 & OSM-015 WHICH ARE 1500' IN LENGTH & 250' IN WIDTH, OSM-016 WHICH IS 1500' IN LENGTH & 120' IN WIDTH, OSM-019 & OSM-020 WHICH ARE 900' IN LENGTH & 600' IN WIDTH AND OSM-021 WHICH IS 900' IN LENGTH & 120' IN WIDTH

SITUATED IN SECTIONS 10 & 11 T14N-R9W EUREKA MINING DISTRICT, YAVAPAI COUNTY, ARIZONA



LEGEND

- INDICATES CORNER OF LOAD CLAIM. SET 2"x2"x5' WOODEN POST (TYPICAL)
- INDICATES LOCATION MONUMENT SET 10' FROM AN END CENTER ON THE CENTER LINE OF THE CLAIM.

LOCATED DURING THE MONTH OF OCTOBER, 2013

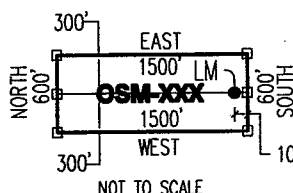
CLAIM STAKING PERFORMED BY:



AS AGENTS FOR FREEPORT-MCMORAN BAGDAD INC

TYPICAL CLAIM DETAIL

EXCEPT OSM-001 THRU OSM-006, OSM-015, OSM-016, OSM-019 THRU OSM-021



LOCATORS:

FREEPORT-MCMORAN BAGDAD INC.
PO BOX 245
BAGDAD, AZ 86321



Return to:
Freeport-McMoRan Bagdad Inc.
PO Box 245
Bagdad, AZ 86321

**LOCATION NOTICE FOR LODE CLAIM
STATE OF ARIZONA, COUNTY OF YAVAPAI**

NOTICE IS HEREBY GIVEN that the **OSM-007** LODE claim has been located by:
Freeport-McMoRan Bagdad Inc.,
whose current mailing address is: PO Box 245
Bagdad, AZ 86321.

BLM
Date
Stamp

RECEIVED
BLM & STATE OFFICE
2013 NOV 12 A 11:30
PHOENIX, ARIZONA

The general course of this claim is **East to West** and it is situated in the Eureka Mining District, Yavapai County, Arizona. This claim is **1500** feet in length and **600** feet in width. This claim runs from the location monument on which this location notice is posted approximately **10** feet in an **Easterly** direction to the **East** end line and **1490** feet in a **Westerly** direction to the **West** end line. This claim is marked by six monuments, one at each corner and one at the center of each end line of the claim.

The location monument on which the notice is posted is situated within:

Section 10, Township 14 North, Range 9 West, Gila and Salt River Meridian, Yavapai County, Arizona and this claim encompasses portions of the following quarter section(s), section(s), Township(s) and Range(s): **Northwest ¼ & Northeast ¼, Section 10, T14N-R9W, G&SRM, Yavapai County, Arizona.**

The locality of this claim with reference to some natural object or permanent monument and additional information (if any) concerning its locality is as follows:

The Northwest corner of this claim is 1320' East & 3720' North of the Southwest corner of Section 10, T14N-R9W.

The undersigned claims the ground as described above and set forth on the attached 1" = 1000' outline map. This claim is not intended to encroach on any private property or land that is not open for location.

Located, dated and posted on the ground this 16th day of October, 2013.

Freeport-McMoRan Bagdad Inc. (Owner) BY: _____

ENTERED
NOV 26 2013
BY: DM

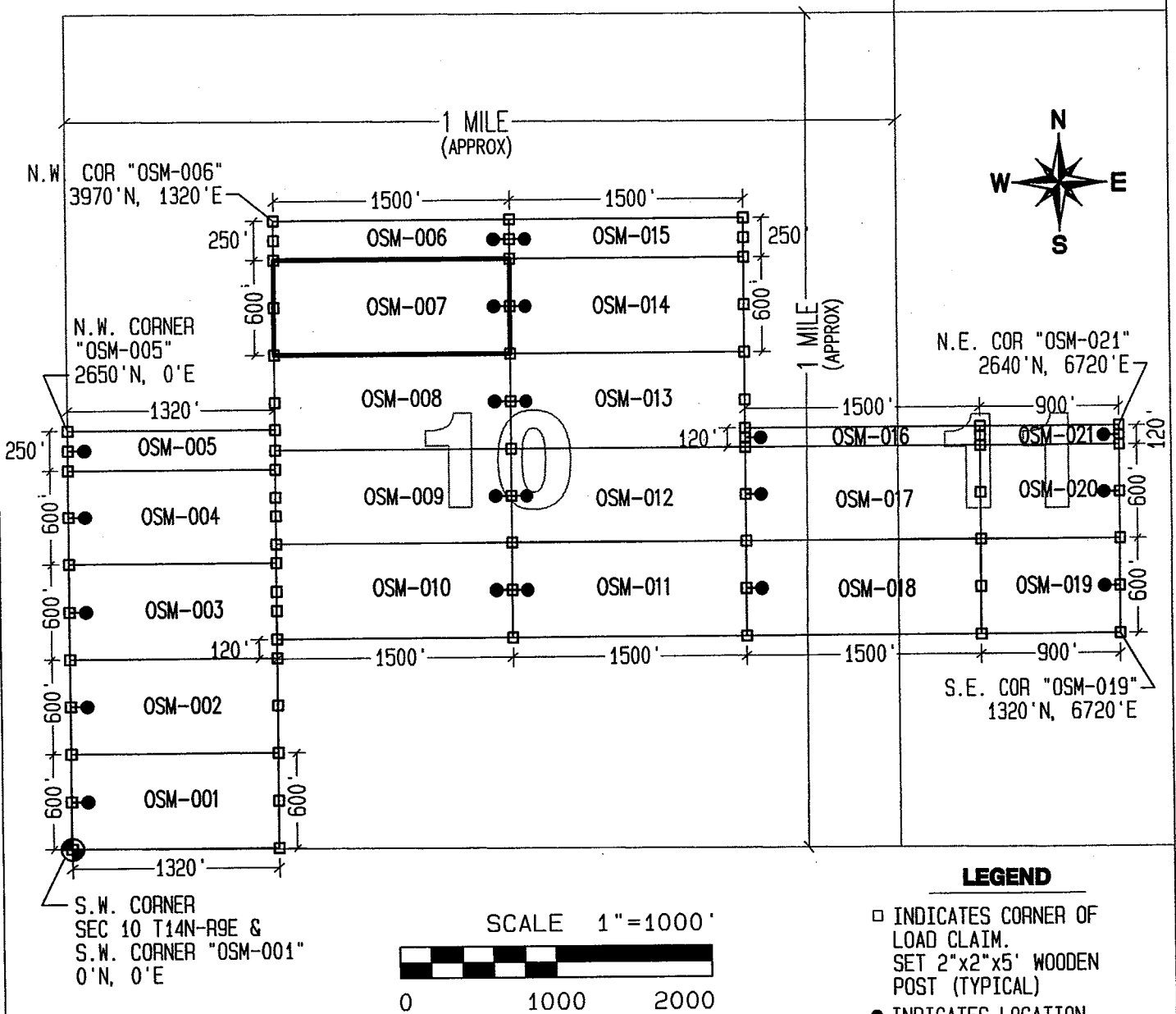
By: _____
GEOMETRIX, LLC (Agent)

ANC425480

"OSM-007" CLAIM

LOCATION OF THE OSM-001 THRU OSM-021 LOAD CLAIMS

ALL CLAIMS ARE 1500' IN LENGTH & 600' IN WIDTH EXCEPT OSM-001 THRU OSM-004 WHICH ARE 1320' IN LENGTH & 600' IN WIDTH, OSM-005 WHICH IS 1320' IN LENGTH & 250' IN WIDTH, OSM-006 & OSM-015 WHICH ARE 1500' IN LENGTH & 250' IN WIDTH, OSM-016 WHICH IS 1500' IN LENGTH & 120' IN WIDTH, OSM-019 & OSM-020 WHICH ARE 900' IN LENGTH & 600' IN WIDTH AND OSM-021 WHICH IS 900' IN LENGTH & 120' IN WIDTH
SITUATED IN SECTIONS 10 & 11 T14N-R9W EUREKA MINING DISTRICT, YAVAPAI COUNTY, ARIZONA



LEGEND

- INDICATES CORNER OF LOAD CLAIM.
SET 2"x2"x5' WOODEN POST (TYPICAL)
- INDICATES LOCATION MONUMENT SET 10' FROM AN END CENTER ON THE CENTER LINE OF THE CLAIM.

LOCATED DURING THE MONTH OF OCTOBER, 2013

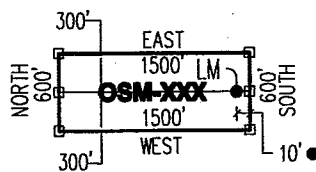
CLAIM STAKING PERFORMED BY:



AS AGENTS FOR FREEPORT-MCMORAN BAGDAD INC

TYPICAL CLAIM DETAIL

EXCEPT OSM-001 THRU OSM-006, OSM-015, OSM-016, OSM-019 THRU OSM-021



LOCATORS:

FREEPORT-MCMORAN BAGDAD INC.
PO BOX 245
BAGDAD, AZ 86321


FREEPORT-McMORAN
COPPER & GOLD

A110125400

Return to:
Freeport-McMoRan Bagdad Inc.
PO Box 245
Bagdad, AZ 86321

**LOCATION NOTICE FOR LODE CLAIM
STATE OF ARIZONA, COUNTY OF YAVAPAI**

NOTICE IS HEREBY GIVEN that the **OSM-008** LODE claim has been located by:
Freeport-McMoRan Bagdad Inc.,
whose current mailing address is: PO Box 245
Bagdad, AZ 86321.



The general course of this claim is **East to West** and it is situated in the Eureka Mining District, Yavapai County, Arizona. This claim is **1500** feet in length and **600** feet in width. This claim runs from the location monument on which this location notice is posted approximately **10** feet in an **Easterly** direction to the **East** end line and **1490** feet in a **Westerly** direction to the **West** end line. This claim is marked by six monuments, one at each corner and one at the center of each end line of the claim.

The location monument on which the notice is posted is situated within:

Section 10, Township 14 North, Range 9 West, Gila and Salt River Meridian, Yavapai County, Arizona and this claim encompasses portions of the following quarter section(s), section(s), Township(s) and Range(s): **Northwest ¼, Northeast ¼, Southeast ¼ & Southwest ¼, Section 10, T14N-R9W, G&SRM, Yavapai County, Arizona.**

The locality of this claim with reference to some natural object or permanent monument and additional information (if any) concerning its locality is as follows:

The Northwest corner of this claim is 1320' East & 3120' North of the Southwest corner of Section 10, T14N-R9W.


The undersigned claims the ground as described above and set forth on the attached 1" = 1000' outline map. This claim is not intended to encroach on any private property or land that is not open for location.

Located, dated and posted on the ground this 16th day of October, 2013.

Freeport-McMoRan Bagdad Inc. (Owner)

By: _____

GEOMETRIX, LLC (Agent)

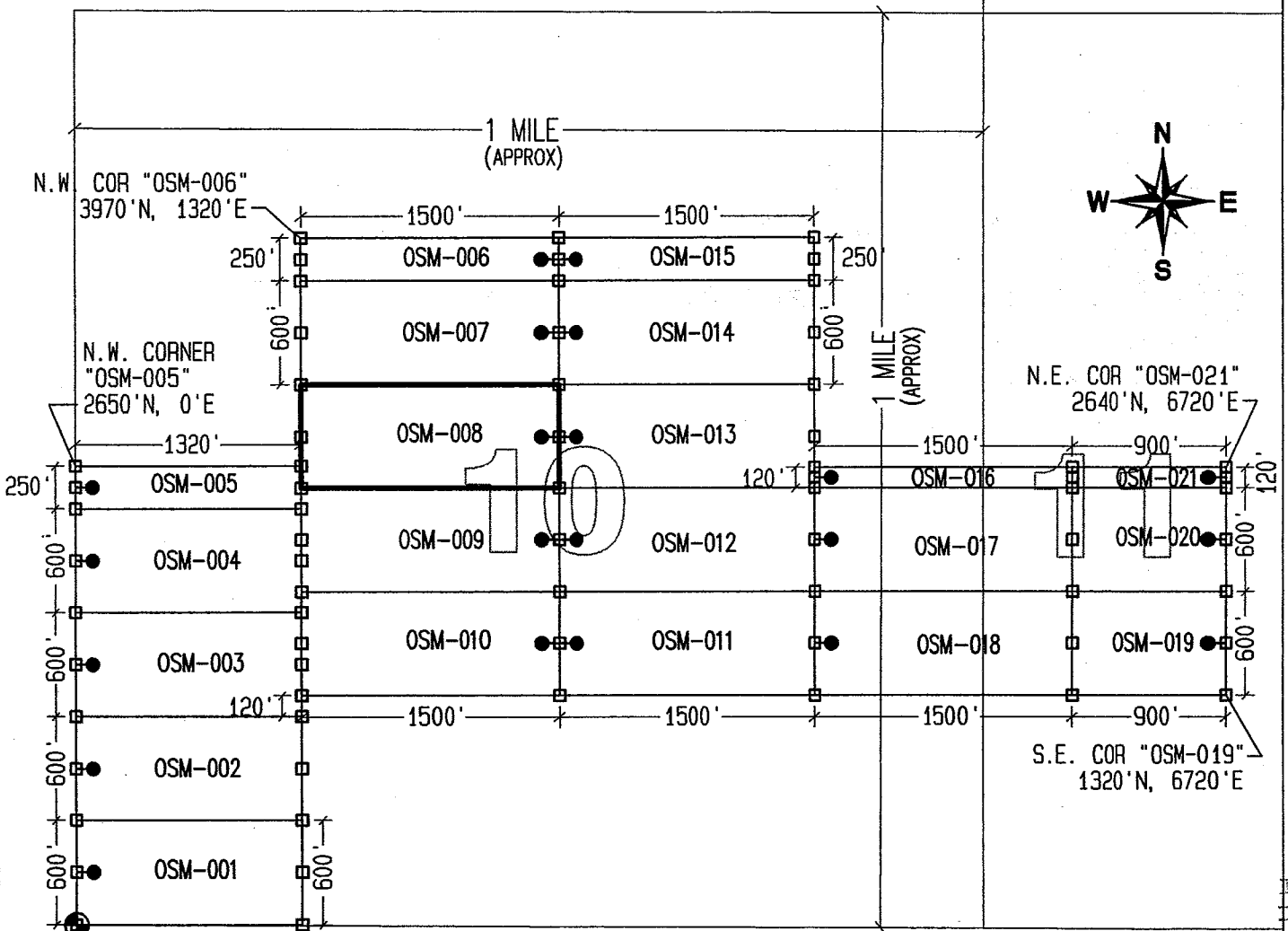


AHIC425481

"OSM-008" CLAIM

LOCATION OF THE OSM-001 THRU OSM-021 LOAD CLAIMS

ALL CLAIMS ARE 1500' IN LENGTH & 600' IN WIDTH EXCEPT OSM-001 THRU OSM-004 WHICH ARE 1320' IN LENGTH & 600' IN WIDTH, OSM-005 WHICH IS 1320' IN LENGTH & 250' IN WIDTH, OSM-006 & OSM-015 WHICH ARE 1500' IN LENGTH & 250' IN WIDTH, OSM-016 WHICH IS 1500' IN LENGTH & 120' IN WIDTH, OSM-019 & OSM-020 WHICH ARE 900' IN LENGTH & 600' IN WIDTH AND OSM-021 WHICH IS 900' IN LENGTH & 120' IN WIDTH
SITUATED IN SECTIONS 10 & 11 T14N-R9W EUREKA MINING DISTRICT, YAVAPAI COUNTY, ARIZONA



LEGEND

- INDICATES CORNER OF LOAD CLAIM.
SET 2"x2"x5' WOODEN POST (TYPICAL)
- INDICATES LOCATION MONUMENT SET 10' FROM AN END CENTER ON THE CENTER LINE OF THE CLAIM.

LOCATED DURING THE MONTH OF OCTOBER, 2013

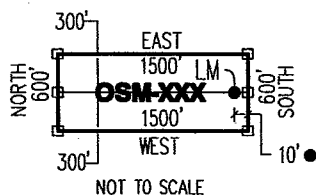
CLAIM STAKING PERFORMED BY:



AS AGENTS FOR FREEPORT-MCMORAN BAGDAD INC

TYPICAL CLAIM DETAIL

EXCEPT OSM-001 THRU OSM-006, OSM-015, OSM-016, OSM-019 THRU OSM-021



LOCATORS:

FREEPORT-MCMORAN BAGDAD INC.
PO BOX 245
BAGDAD, AZ 86321




A110125101

Return to:
Freeport-McMoRan Bagdad Inc.
PO Box 245
Bagdad, AZ 86321

**LOCATION NOTICE FOR LODE CLAIM
STATE OF ARIZONA, COUNTY OF YAVAPAI**

NOTICE IS HEREBY GIVEN that the **OSM-009** LODE claim has been located by:
Freeport-McMoRan Bagdad Inc.,
whose current mailing address is: PO Box 245
Bagdad, AZ 86321.



The general course of this claim is **East to West** and it is situated in the Eureka Mining District, Yavapai County, Arizona. This claim is **1500** feet in length and **600** feet in width. This claim runs from the location monument on which this location notice is posted approximately **10** feet in an **Easterly** direction to the **East** end line and **1490** feet in a **Westerly** direction to the **West** end line. This claim is marked by six monuments, one at each corner and one at the center of each end line of the claim.

The location monument on which the notice is posted is situated within:

Section 10, Township 14 North, Range 9 West, Gila and Salt River Meridian, Yavapai County, Arizona and this claim encompasses portions of the following quarter section(s), section(s), Township(s) and Range(s): **Southeast ¼ & Southwest ¼, Section 10, T14N-R9W, G&SRM, Yavapai County, Arizona.**


The locality of this claim with reference to some natural object or permanent monument and additional information (if any) concerning its locality is as follows:


The Northwest corner of this claim is 1320' East & 2520' North of the Southwest corner of Section 10, T14N-R9W.

The undersigned claims the ground as described above and set forth on the attached 1" = 1000' outline map. This claim is not intended to encroach on any private property or land that is not open for location.

Located, dated and posted on the ground this 16th day of October, 2013.

Freeport-McMoRan Bagdad Inc. (Owner) By: _____


GEOMETRIX, LLC (Agent)

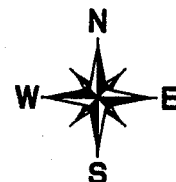
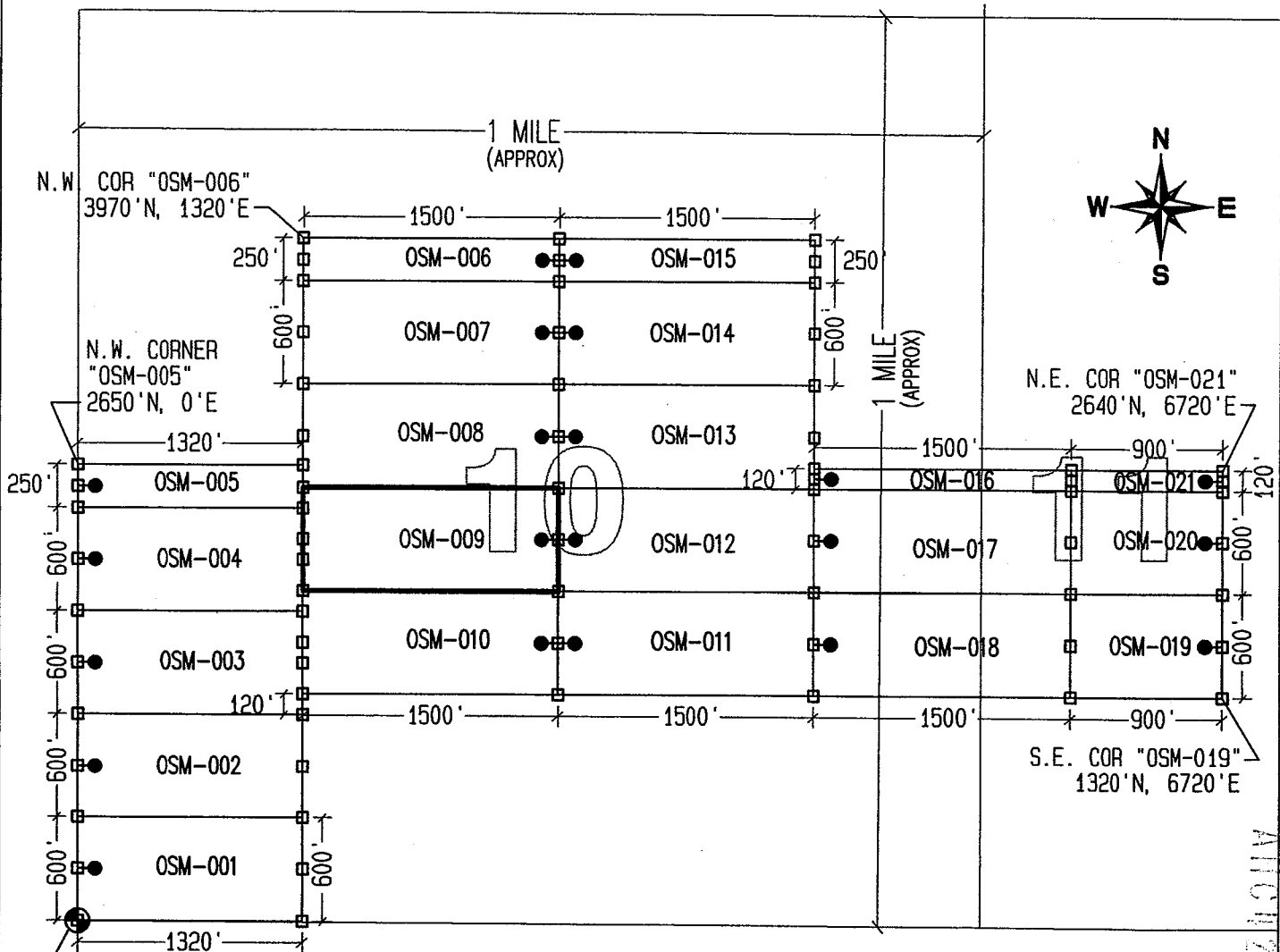


AN0425482

"OSM-009" CLAIM

LOCATION OF THE OSM-001 THRU OSM-021 LOAD CLAIMS

ALL CLAIMS ARE 1500' IN LENGTH & 600' IN WIDTH EXCEPT OSM-001 THRU OSM-004 WHICH ARE 1320' IN LENGTH & 600' IN WIDTH, OSM-005 WHICH IS 1320' IN LENGTH & 250' IN WIDTH, OSM-006 & OSM-015 WHICH ARE 1500' IN LENGTH & 250' IN WIDTH, OSM-016 WHICH IS 1500' IN LENGTH & 120' IN WIDTH, OSM-019 & OSM-020 WHICH ARE 900' IN LENGTH & 600' IN WIDTH AND OSM-021 WHICH IS 900' IN LENGTH & 120' IN WIDTH
SITUATED IN SECTIONS 10 & 11 T14N-R9W EUREKA MINING DISTRICT, YAVAPAI COUNTY, ARIZONA



N.E. COR "OSM-021"
2640' N, 6720' E

S.E. COR "OSM-019"
1320' N, 6720' E

LEGEND

- INDICATES CORNER OF LOAD CLAIM.
SET 2"x2"x5' WOODEN POST (TYPICAL)
- INDICATES LOCATION MONUMENT SET 10' FROM AN END CENTER ON THE CENTER LINE OF THE CLAIM.

LOCATED DURING THE MONTH OF OCTOBER, 2013


CLAIM STAKING PERFORMED BY:



AS AGENTS FOR FREEPORT-MCMORAN BAGDAD INC

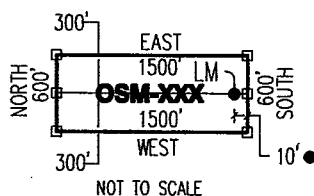
S.W. CORNER
SEC 10 T14N-R9E &
S.W. CORNER "OSM-001"
0' N, 0' E

SCALE 1" = 1000'



TYPICAL CLAIM DETAIL

EXCEPT OSM-001 THRU OSM-006,
OSM-015, OSM-016, OSM-019 THRU OSM-021



NOT TO SCALE

LOCATORS:

FREEPORT-MCMORAN BAGDAD INC.
PO BOX 245
BAGDAD, AZ 86321




A10101254902

Return to:
Freeport-McMoRan Bagdad Inc.
PO Box 245
Bagdad, AZ 86321

**LOCATION NOTICE FOR LODE CLAIM
STATE OF ARIZONA, COUNTY OF YAVAPAI**

NOTICE IS HEREBY GIVEN that the **OSM-010** LODE claim has been located by:
Freeport-McMoRan Bagdad Inc.,
whose current mailing address is: PO Box 245
Bagdad, AZ 86321.



The general course of this claim is **East to West** and it is situated in the Eureka Mining District, Yavapai County, Arizona. This claim is **1500** feet in length and **600** feet in width. This claim runs from the location monument on which this location notice is posted approximately **10** feet in an **Easterly** direction to the **East** end line and **1490** feet in a **Westerly** direction to the **West** end line. This claim is marked by six monuments, one at each corner and one at the center of each end line of the claim.

The location monument on which the notice is posted is situated within:

Section 10, Township 14 North, Range 9 West, Gila and Salt River Meridian, Yavapai County, Arizona and this claim encompasses portions of the following quarter section(s), section(s), Township(s) and Range(s): **Southeast ¼ & Southwest ¼, Section 10, T14N-R9W, G&SRM, Yavapai County, Arizona.**


The locality of this claim with reference to some natural object or permanent monument and additional information (if any) concerning its locality is as follows:

The Northwest corner of this claim is 1320' East & 1920' North of the Southwest corner of Section 10, T14N-R9W.

The undersigned claims the ground as described above and set forth on the attached 1" = 1000' outline map. This claim is not intended to encroach on any private property or land that is not open for location.

Located, dated and posted on the ground this 16th day of October, 2013.

Freeport-McMoRan Bagdad Inc. (Owner) By: _____



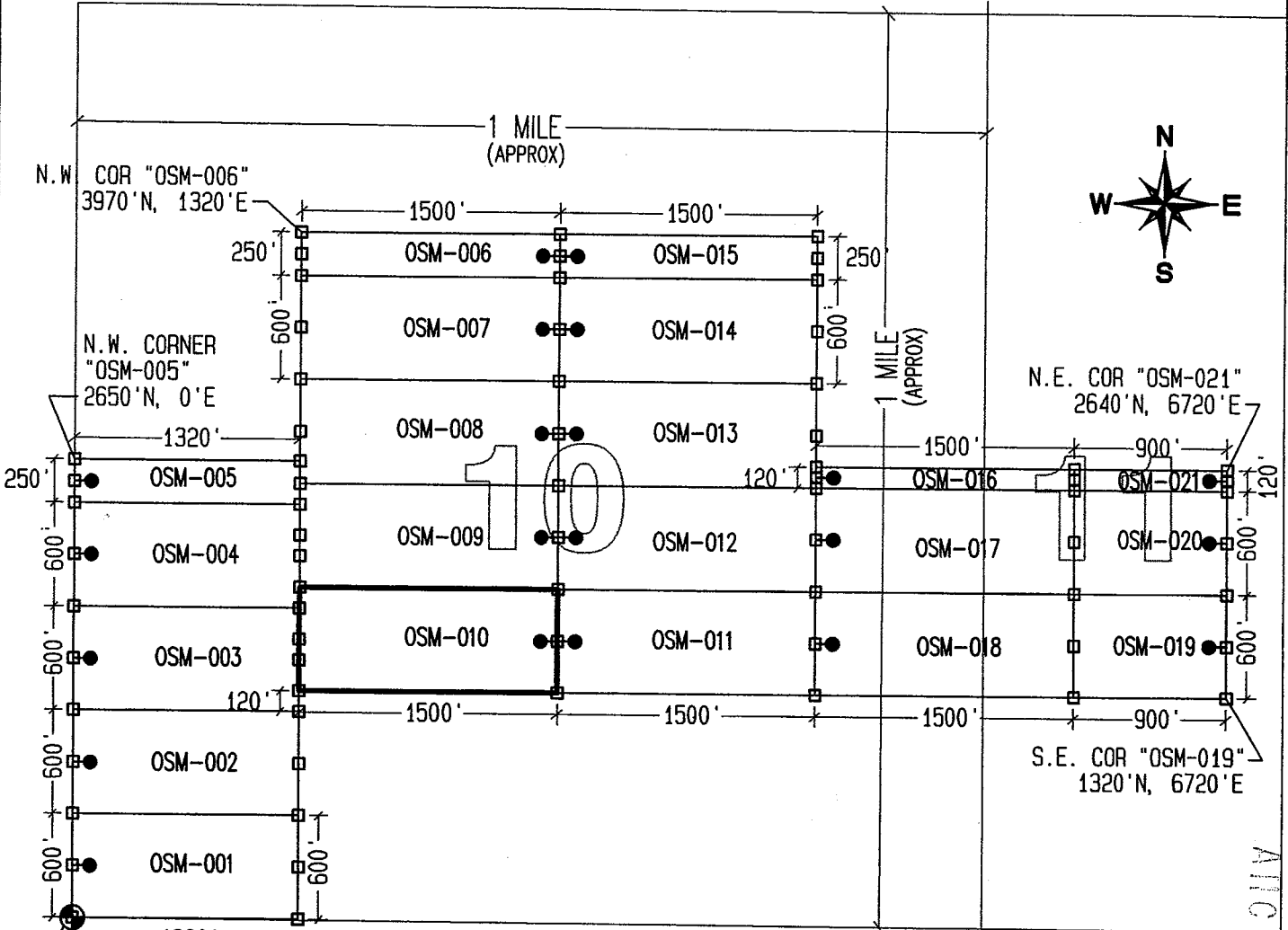
GEOMETRIX, LLC (Agent)

ANCH 25483

"OSM-010" CLAIM

LOCATION OF THE OSM-001 THRU OSM-021 LOAD CLAIMS

ALL CLAIMS ARE 1500' IN LENGTH & 600' IN WIDTH EXCEPT OSM-001 THRU OSM-004 WHICH ARE 1320' IN LENGTH & 600' IN WIDTH, OSM-005 WHICH IS 1320' IN LENGTH & 250' IN WIDTH, OSM-006 & OSM-015 WHICH ARE 1500' IN LENGTH & 250' IN WIDTH, OSM-016 WHICH IS 1500' IN LENGTH & 120' IN WIDTH, OSM-019 & OSM-020 WHICH ARE 900' IN LENGTH & 600' IN WIDTH AND OSM-021 WHICH IS 900' IN LENGTH & 120' IN WIDTH
SITUATED IN SECTIONS 10 & 11 T14N-R9W EUREKA MINING DISTRICT, YAVAPAI COUNTY, ARIZONA



N.E. COR "OSM-021"
2640'N, 6720'E

S.E. COR "OSM-019"
1320'N, 6720'E

LEGEND

- INDICATES CORNER OF LOAD CLAIM.
SET 2"x2"x5' WOODEN POST (TYPICAL)
- INDICATES LOCATION MONUMENT SET 10' FROM AN END CENTER ON THE CENTER LINE OF THE CLAIM.

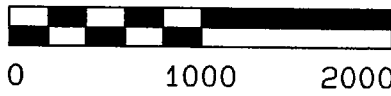
LOCATED DURING THE MONTH OF OCTOBER, 2013

CLAIM STAKING PERFORMED BY:



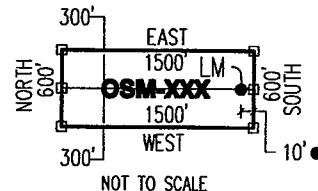
AS AGENTS FOR FREEPORT-MCMORAN BAGDAD INC

SCALE 1"=1000'



TYPICAL CLAIM DETAIL

EXCEPT OSM-001 THRU OSM-006, OSM-015, OSM-016, OSM-019 THRU OSM-021



NOT TO SCALE

LOCATORS:

FREEPORT-MCMORAN BAGDAD INC.
PO BOX 245
BAGDAD, AZ 86321




A110125403

Return to:
Freeport-McMoRan Bagdad Inc.
PO Box 245
Bagdad, AZ 86321

**LOCATION NOTICE FOR LODE CLAIM
STATE OF ARIZONA, COUNTY OF YAVAPAI**

NOTICE IS HEREBY GIVEN that the **OSM-011** LODE claim has been located by:
Freeport-McMoRan Bagdad Inc.,
whose current mailing address is: PO Box 245
Bagdad, AZ 86321.



The general course of this claim is **East to West** and it is situated in the Eureka Mining District, Yavapai County, Arizona. This claim is **1500** feet in length and **600** feet in width. This claim runs from the location monument on which this location notice is posted approximately **10** feet in a **Westerly** direction to the **West** end line and **1490** feet in an **Easterly** direction to the **East** end line. This claim is marked by six monuments, one at each corner and one at the center of each end line of the claim.

The location monument on which the notice is posted is situated within:

Section 10, Township 14 North, Range 9 West, Gila and Salt River Meridian, Yavapai County, Arizona and this claim encompasses portions of the following quarter section(s), section(s), Township(s) and Range(s): **Southeast ¼, Section 10, T14N-R9W, G&SRM, Yavapai County, Arizona.**

The locality of this claim with reference to some natural object or permanent monument and additional information (if any) concerning its locality is as follows:


The Northwest corner of this claim is 2820' East & 1920' North of the Southwest corner of Section 10, T14N-R9W.

The undersigned claims the ground as described above and set forth on the attached 1" = 1000' outline map. This claim is not intended to encroach on any private property or land that is not open for location.

Located, dated and posted on the ground this 16th day of October, 2013.

Freeport-McMoRan Bagdad Inc. (Owner)

By: 
GEOMETRIX, LLC (Agent)

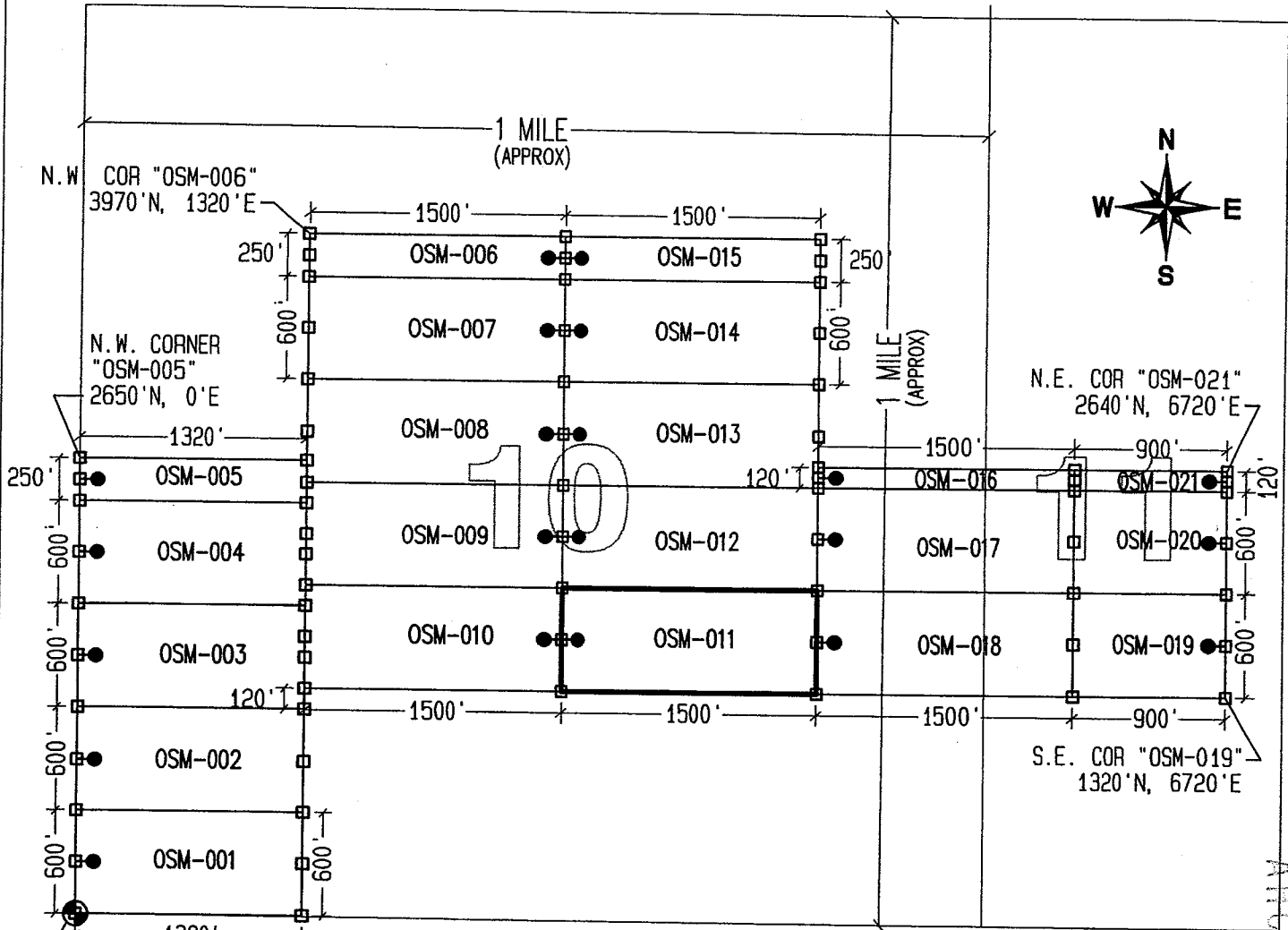


AHCH425484

"OSM-011" CLAIM

LOCATION OF THE OSM-001 THRU OSM-021 LOAD CLAIMS

ALL CLAIMS ARE 1500' IN LENGTH & 600' IN WIDTH EXCEPT OSM-001 THRU OSM-004 WHICH ARE 1320' IN LENGTH & 600' IN WIDTH, OSM-005 WHICH IS 1320' IN LENGTH & 250' IN WIDTH, OSM-006 & OSM-015 WHICH ARE 1500' IN LENGTH & 250' IN WIDTH, OSM-016 WHICH IS 1500' IN LENGTH & 120' IN WIDTH, OSM-019 & OSM-020 WHICH ARE 900' IN LENGTH & 600' IN WIDTH AND OSM-021 WHICH IS 900' IN LENGTH & 120' IN WIDTH
SITUATED IN SECTIONS 10 & 11 T14N-R9W EUREKA MINING DISTRICT, YAVAPAI COUNTY, ARIZONA



N.E. COR "OSM-021"
2640'N, 6720'E

S.E. COR "OSM-019"
1320'N, 6720'E

LEGEND

- INDICATES CORNER OF LOAD CLAIM.
SET 2"x2"x5' WOODEN POST (TYPICAL)
- INDICATES LOCATION MONUMENT SET 10' FROM AN END CENTER ON THE CENTER LINE OF THE CLAIM.

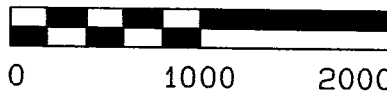
LOCATED DURING THE MONTH OF OCTOBER, 2013

CLAIM STAKING PERFORMED BY:



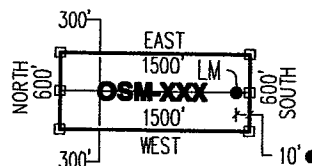
AS AGENTS FOR FREEPORT-MCMORAN BAGDAD INC

SCALE 1"=1000'



TYPICAL CLAIM DETAIL

EXCEPT OSM-001 THRU OSM-006, OSM-015, OSM-016, OSM-019 THRU OSM-021



NOT TO SCALE

LOCATORS:

FREEPORT-MCMORAN BAGDAD INC.
PO BOX 245
BAGDAD, AZ 86321



ARCH 25 10 11

Return to:
Freeport-McMoRan Bagdad Inc.
PO Box 245
Bagdad, AZ 86321

**LOCATION NOTICE FOR LODE CLAIM
STATE OF ARIZONA, COUNTY OF YAVAPAI**

NOTICE IS HEREBY GIVEN that the **OSM-012** LODE claim has been located by:
Freeport-McMoRan Bagdad Inc.,
whose current mailing address is: PO Box 245
Bagdad, AZ 86321.

BLM
Date
Stamp

RECEIVED
BLM AZ STATE OFFICE
2013 NOV 12 A 11:36
PHOENIX, ARIZONA

The general course of this claim is **East to West** and it is situated in the Eureka Mining District, Yavapai County, Arizona. This claim is **1500** feet in length and **600** feet in width. This claim runs from the location monument on which this location notice is posted approximately **10** feet in a **Westerly** direction to the **West** end line and **1490** feet in an **Easterly** direction to the **East** end line. This claim is marked by six monuments, one at each corner and one at the center of each end line of the claim.

The location monument on which the notice is posted is situated within:

Section 10, Township 14 North, Range 9 West, Gila and Salt River Meridian, Yavapai County, Arizona and this claim encompasses portions of the following quarter section(s), section(s), Township(s) and Range(s): **Southeast ¼, Section 10, T14N-R9W, G&SRM, Yavapai County, Arizona.**

The locality of this claim with reference to some natural object or permanent monument and additional information (if any) concerning its locality is as follows:

The Northwest corner of this claim is 2820' East & 2520' North of the Southwest corner of Section 10, T14N-R9W.

The undersigned claims the ground as described above and set forth on the attached 1" = 1000' outline map. This claim is not intended to encroach on any private property or land that is not open for location.


Located, dated and posted on the ground this 16th day of October, 2013.

Freeport-McMoRan Bagdad Inc. (Owner)

By:



GEOMETRIX, LLC (Agent)

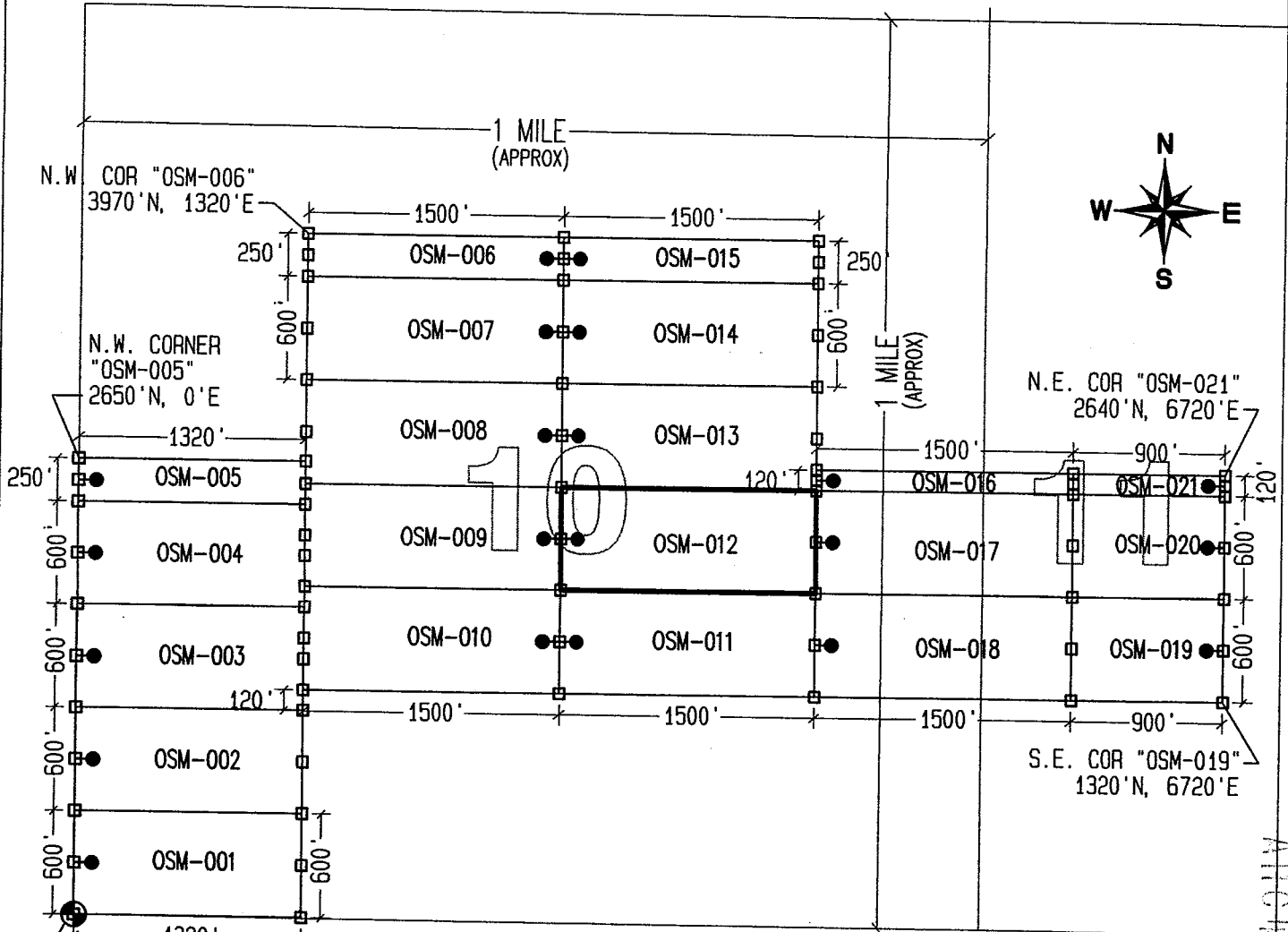


1110425485

"OSM-012" CLAIM

LOCATION OF THE OSM-001 THRU OSM-021 LOAD CLAIMS

ALL CLAIMS ARE 1500' IN LENGTH & 600' IN WIDTH EXCEPT OSM-001 THRU OSM-004 WHICH ARE 1320' IN LENGTH & 600' IN WIDTH, OSM-005 WHICH IS 1320' IN LENGTH & 250' IN WIDTH, OSM-006 & OSM-015 WHICH ARE 1500' IN LENGTH & 250' IN WIDTH, OSM-016 WHICH IS 1500' IN LENGTH & 120' IN WIDTH, OSM-019 & OSM-020 WHICH ARE 900' IN LENGTH & 600' IN WIDTH AND OSM-021 WHICH IS 900' IN LENGTH & 120' IN WIDTH
SITUATED IN SECTIONS 10 & 11 T14N-R9W EUREKA MINING DISTRICT, YAVAPAI COUNTY, ARIZONA



LEGEND

- INDICATES CORNER OF LOAD CLAIM.
SET 2"x2"x5' WOODEN POST (TYPICAL)
- INDICATES LOCATION MONUMENT SET 10' FROM AN END CENTER ON THE CENTER LINE OF THE CLAIM.

LOCATED DURING THE MONTH OF OCTOBER, 2013

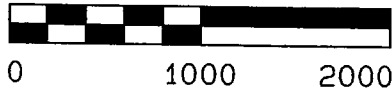
CLAIM STAKING PERFORMED BY:



AS AGENTS FOR FREEPORT-MCMORAN BAGDAD INC

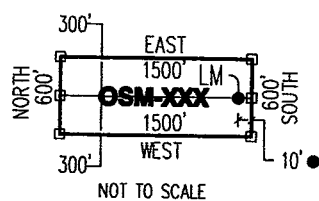
S.W. CORNER
SEC 10 T14N-R9E &
S.W. CORNER "OSM-001"
0'N, 0'E

SCALE 1"=1000'



TYPICAL CLAIM DETAIL

EXCEPT OSM-001 THRU OSM-006,
OSM-015, OSM-016, OSM-019 THRU OSM-021



NOT TO SCALE

LOCATORS:

FREEPORT-MCMORAN BAGDAD INC.
PO BOX 245
BAGDAD, AZ 86321




A110425405

Return to:
Freeport-McMoRan Bagdad Inc.
PO Box 245
Bagdad, AZ 86321

**LOCATION NOTICE FOR LODE CLAIM
STATE OF ARIZONA, COUNTY OF YAVAPAI**

NOTICE IS HEREBY GIVEN that the **OSM-013** LODE claim has been located by:
Freeport-McMoRan Bagdad Inc.,
whose current mailing address is: PO Box 245
Bagdad, AZ 86321.



AI10425486

The general course of this claim is **East to West** and it is situated in the Eureka Mining District, Yavapai County, Arizona. This claim is **1500** feet in length and **600** feet in width. This claim runs from the location monument on which this location notice is posted approximately **10** feet in a **Westerly** direction to the **West** end line and **1490** feet in an **Easterly** direction to the **East** end line. This claim is marked by six monuments, one at each corner and one at the center of each end line of the claim.

The location monument on which the notice is posted is situated within:
Section 10, Township 14 North, Range 9 West, Gila and Salt River Meridian, Yavapai County, Arizona and this claim encompasses portions of the following quarter section(s), section(s), Township(s) and Range(s): **Southeast ¼ & Northeast ¼,, Section 10, T14N-R9W, G&SRM, Yavapai County, Arizona.**

The locality of this claim with reference to some natural object or permanent monument and additional information (if any) concerning its locality is as follows:
The Northwest corner of this claim is 2820' East & 3120' North of the Southwest corner of Section 10, T14N-R9W.

The undersigned claims the ground as described above and set forth on the attached 1" = 1000' outline map. This claim is not intended to encroach on any private property or land that is not open for location.

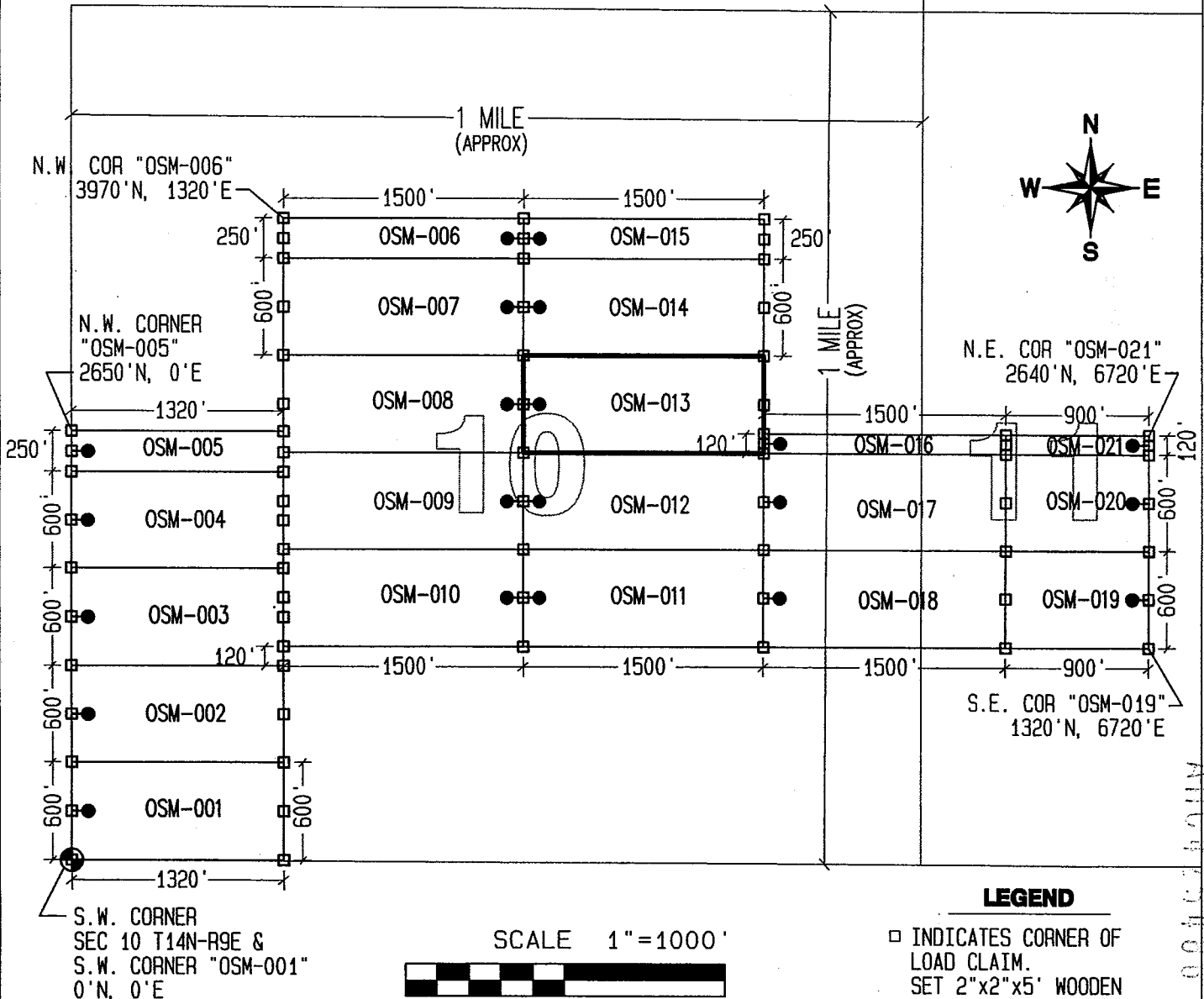
Located, dated and posted on the ground this 16th day of October, 2013.

Freeport-McMoRan Bagdad Inc. (Owner) **ENTERED** By: Joy A. S.
NOV 26 2013 GEOMETRIX, LLC (Agent)
BY: JM

"OSM-013" CLAIM

LOCATION OF THE OSM-001 THRU OSM-021 LOAD CLAIMS

ALL CLAIMS ARE 1500' IN LENGTH & 600' IN WIDTH EXCEPT OSM-001 THRU OSM-004 WHICH ARE 1320' IN LENGTH & 600' IN WIDTH, OSM-005 WHICH IS 1320' IN LENGTH & 250' IN WIDTH, OSM-006 & OSM-015 WHICH ARE 1500' IN LENGTH & 250' IN WIDTH, OSM-016 WHICH IS 1500' IN LENGTH & 120' IN WIDTH, OSM-019 & OSM-020 WHICH ARE 900' IN LENGTH & 600' IN WIDTH AND OSM-021 WHICH IS 900' IN LENGTH & 120' IN WIDTH
SITUATED IN SECTIONS 10 & 11 T14N-R9W EUREKA MINING DISTRICT, YAVAPAI COUNTY, ARIZONA



LEGEND

- INDICATES CORNER OF LOAD CLAIM.
SET 2"x2"x5' WOODEN POST (TYPICAL)
- INDICATES LOCATION MONUMENT SET 10' FROM AN END CENTER ON THE CENTER LINE OF THE CLAIM.

LOCATED DURING THE MONTH OF OCTOBER, 2013

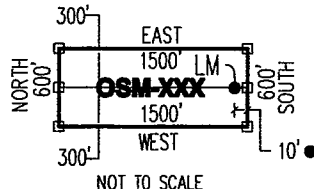
CLAIM STAKING PERFORMED BY:



AS AGENTS FOR FREEPORT-MCMORAN BAGDAD INC

TYPICAL CLAIM DETAIL

EXCEPT OSM-001 THRU OSM-006, OSM-015, OSM-016, OSM-019 THRU OSM-021



LOCATORS:

FREEPORT-MCMORAN BAGDAD INC.
PO BOX 245
BAGDAD, AZ 86321




ARIZONA 57490

Return to:
Freeport-McMoRan Bagdad Inc.
PO Box 245
Bagdad, AZ 86321

**LOCATION NOTICE FOR LODE CLAIM
STATE OF ARIZONA, COUNTY OF YAVAPAI**

NOTICE IS HEREBY GIVEN that the **OSM-014** LODE claim has been located by:
Freeport-McMoRan Bagdad Inc.,
whose current mailing address is: PO Box 245
Bagdad, AZ 86321.



The general course of this claim is **East to West** and it is situated in the Eureka Mining District, Yavapai County, Arizona. This claim is **1500** feet in length and **600** feet in width. This claim runs from the location monument on which this location notice is posted approximately **10** feet in a **Westerly** direction to the **West** end line and **1490** feet in an **Easterly** direction to the **East** end line. This claim is marked by six monuments, one at each corner and one at the center of each end line of the claim.

The location monument on which the notice is posted is situated within:

Section 10, Township 14 North, Range 9 West, Gila and Salt River Meridian, Yavapai County, Arizona and this claim encompasses portions of the following quarter section(s), section(s), Township(s) and Range(s): **Northeast ¼, Section 10, T14N-R9W, G&SRM, Yavapai County, Arizona.**

The locality of this claim with reference to some natural object or permanent monument and additional information (if any) concerning its locality is as follows:

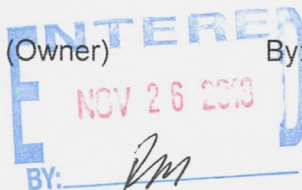
The Northwest corner of this claim is 2820' East & 3720' North of the Southwest corner of Section 10, T14N-R9W.

The undersigned claims the ground as described above and set forth on the attached 1" = 1000' outline map. This claim is not intended to encroach on any private property or land that is not open for location.

Located, dated and posted on the ground this 16th day of October, 2013.

Freeport-McMoRan Bagdad Inc. (Owner)

By:



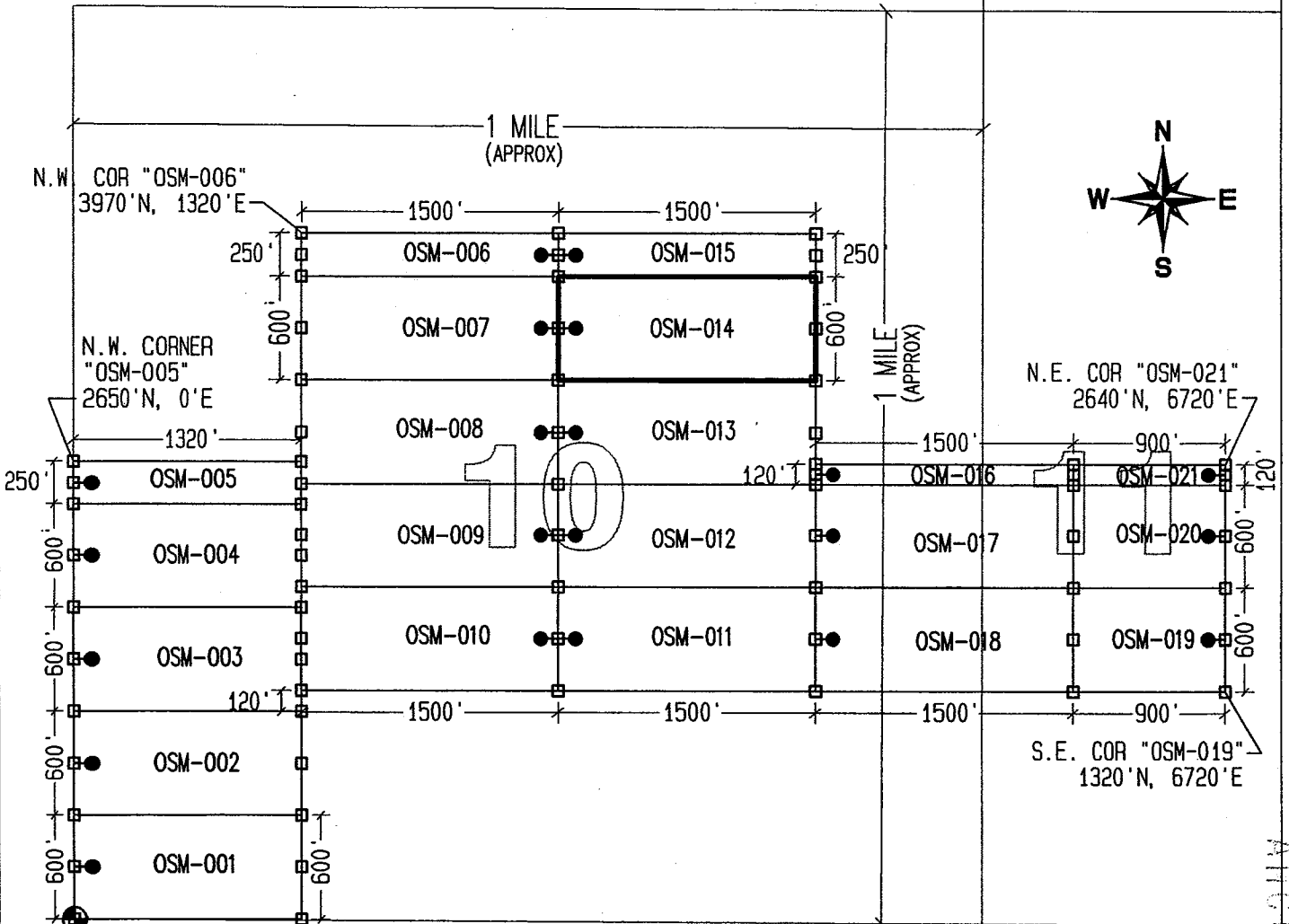
[Signature]
GEOMETRIX, LLC (Agent)

AHC1125487

"OSM-014" CLAIM

LOCATION OF THE OSM-001 THRU OSM-021 LOAD CLAIMS

ALL CLAIMS ARE 1500' IN LENGTH & 600' IN WIDTH EXCEPT OSM-001 THRU OSM-004 WHICH ARE 1320' IN LENGTH & 600' IN WIDTH, OSM-005 WHICH IS 1320' IN LENGTH & 250' IN WIDTH, OSM-006 & OSM-015 WHICH ARE 1500' IN LENGTH & 250' IN WIDTH, OSM-016 WHICH IS 1500' IN LENGTH & 120' IN WIDTH, OSM-019 & OSM-020 WHICH ARE 900' IN LENGTH & 600' IN WIDTH AND OSM-021 WHICH IS 900' IN LENGTH & 120' IN WIDTH
SITUATED IN SECTIONS 10 & 11 T14N-R9W EUREKA MINING DISTRICT, YAVAPAI COUNTY, ARIZONA



LEGEND

- INDICATES CORNER OF LOAD CLAIM. SET 2"x2"x5' WOODEN POST (TYPICAL)
- INDICATES LOCATION MONUMENT SET 10' FROM AN END CENTER ON THE CENTER LINE OF THE CLAIM.

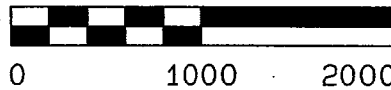
LOCATED DURING THE MONTH OF OCTOBER, 2013

CLAIM STAKING PERFORMED BY:



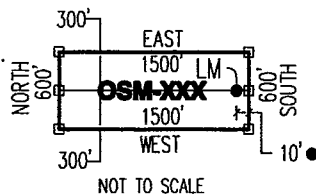
AS AGENTS FOR FREEPORT-MCMORAN BAGDAD INC

SCALE 1"=1000'



TYPICAL CLAIM DETAIL

EXCEPT OSM-001 THRU OSM-006, OSM-015, OSM-016, OSM-019 THRU OSM-021



LOCATORS:

FREEPORT-MCMORAN BAGDAD INC.
PO BOX 245
BAGDAD, AZ 86321




A10125401

Return to:
Freeport-McMoRan Bagdad Inc.
PO Box 245
Bagdad, AZ 86321

**LOCATION NOTICE FOR LODE CLAIM
STATE OF ARIZONA, COUNTY OF YAVAPAI**

NOTICE IS HEREBY GIVEN that the **OSM-015** LODE claim has been located by:
Freeport-McMoRan Bagdad Inc.,
whose current mailing address is: PO Box 245
Bagdad, AZ 86321.



The general course of this claim is **East to West** and it is situated in the Eureka Mining District, Yavapai County, Arizona. This claim is **1500** feet in length and **250** feet in width. This claim runs from the location monument on which this location notice is posted approximately **10** feet in a **Westerly** direction to the **West** end line and **1490** feet in an **Easterly** direction to the **East** end line. This claim is marked by six monuments, one at each corner and one at the center of each end line of the claim.

The location monument on which the notice is posted is situated within:

Section 10, Township 14 North, Range 9 West, Gila and Salt River Meridian, Yavapai County, Arizona and this claim encompasses portions of the following quarter section(s), section(s), Township(s) and Range(s): **Northeast ¼, Section 10, T14N-R9W, G&SRM, Yavapai County, Arizona.**

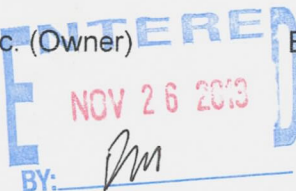
The locality of this claim with reference to some natural object or permanent monument and additional information (if any) concerning its locality is as follows:

The Northwest corner of this claim is 2820' East & 3970' North of the Southwest corner of Section 10, T14N-R9W.

The undersigned claims the ground as described above and set forth on the attached 1" = 1000' outline map. This claim is not intended to encroach on any private property or land that is not open for location.

Located, dated and posted on the ground this 16th day of October, 2013.

Freeport-McMoRan Bagdad Inc. (Owner)



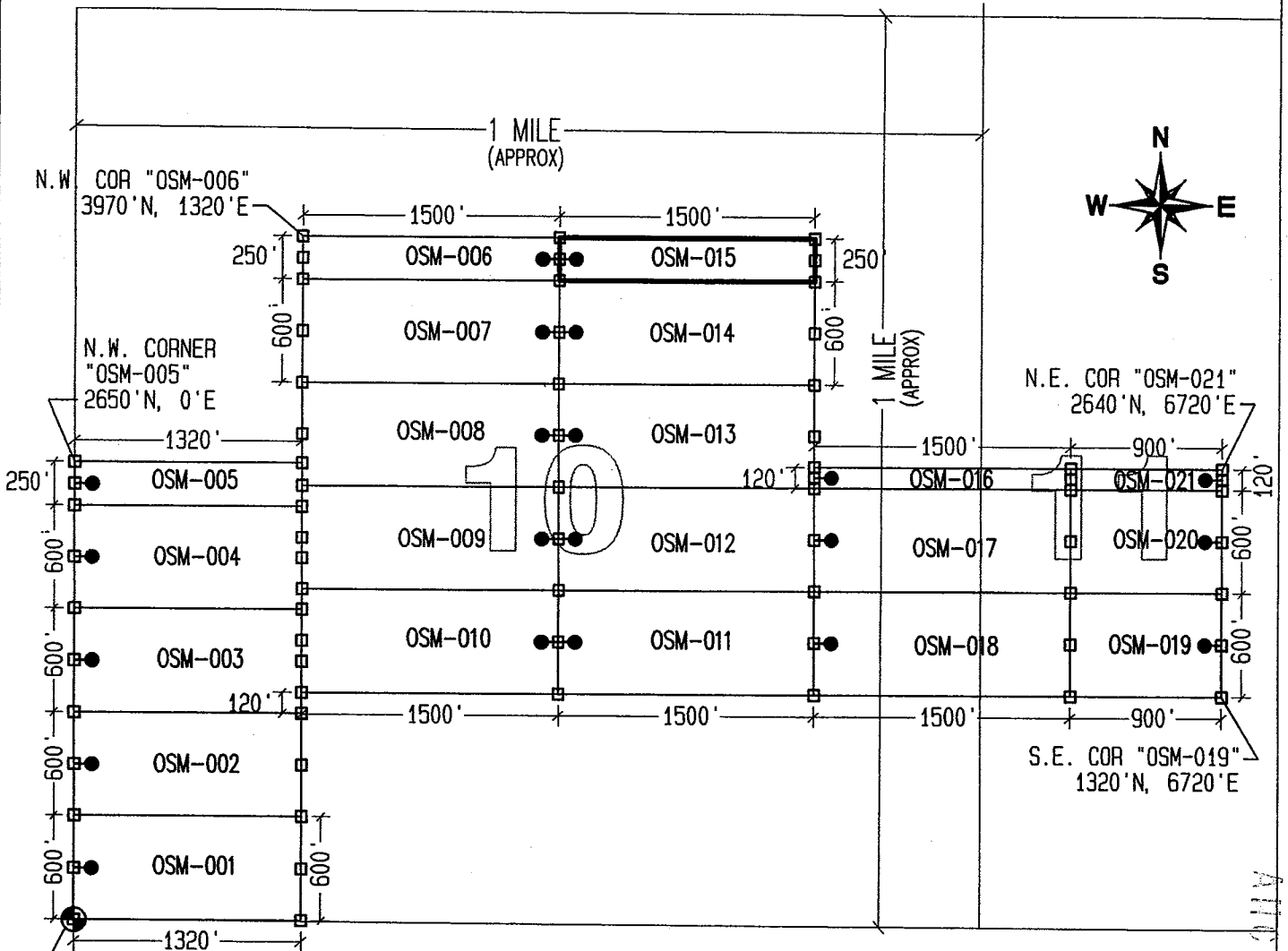
By: [Signature]
GEOMETRIX, LLC (Agent)

AI10125488

"OSM-015" CLAIM

LOCATION OF THE OSM-001 THRU OSM-021 LOAD CLAIMS

ALL CLAIMS ARE 1500' IN LENGTH & 600' IN WIDTH EXCEPT OSM-001 THRU OSM-004 WHICH ARE 1320' IN LENGTH & 600' IN WIDTH, OSM-005 WHICH IS 1320' IN LENGTH & 250' IN WIDTH, OSM-006 & OSM-015 WHICH ARE 1500' IN LENGTH & 250' IN WIDTH, OSM-016 WHICH IS 1500' IN LENGTH & 120' IN WIDTH, OSM-019 & OSM-020 WHICH ARE 900' IN LENGTH & 600' IN WIDTH AND OSM-021 WHICH IS 900' IN LENGTH & 120' IN WIDTH
SITUATED IN SECTIONS 10 & 11 T14N-R9W EUREKA MINING DISTRICT, YAVAPAI COUNTY, ARIZONA



LEGEND

- INDICATES CORNER OF LOAD CLAIM.
SET 2"x2"x5' WOODEN POST (TYPICAL)
- INDICATES LOCATION MONUMENT SET 10' FROM AN END CENTER ON THE CENTER LINE OF THE CLAIM.

LOCATED DURING THE MONTH OF OCTOBER, 2013

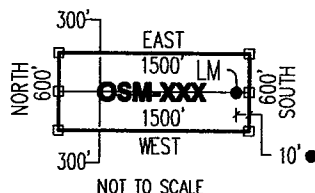
CLAIM STAKING PERFORMED BY:



AS AGENTS FOR FREEPORT-MCMORAN BAGDAD INC

TYPICAL CLAIM DETAIL

EXCEPT OSM-001 THRU OSM-006, OSM-015, OSM-016, OSM-019 THRU OSM-021



NOT TO SCALE

LOCATORS:

FREEPORT-MCMORAN BAGDAD INC.
PO BOX 245
BAGDAD, AZ 86321




A107425488

Return to:
Freeport-McMoRan Bagdad Inc.
PO Box 245
Bagdad, AZ 86321

**LOCATION NOTICE FOR LODE CLAIM
STATE OF ARIZONA, COUNTY OF YAVAPAI**

NOTICE IS HEREBY GIVEN that the **OSM-016** LODE claim has been located by:
Freeport-McMoRan Bagdad Inc.,
whose current mailing address is: PO Box 245
Bagdad, AZ 86321.



The general course of this claim is **East to West** and it is situated in the Eureka Mining District, Yavapai County, Arizona. This claim is **1500** feet in length and **120** feet in width. This claim runs from the location monument on which this location notice is posted approximately **10** feet in a **Westerly** direction to the **West** end line and **1490** feet in an **Easterly** direction to the **East** end line. This claim is marked by six monuments, one at each corner and one at the center of each end line of the claim.

The location monument on which the notice is posted is situated within:

Section 10, Township 14 North, Range 9 West, Gila and Salt River Meridian, Yavapai County, Arizona and this claim encompasses portions of the following quarter section(s), section(s), Township(s) and Range(s): **Southeast ¼, Section 10 & Southwest ¼, Section 11, T14N-R9W, G&SRM, Yavapai County, Arizona.**

The locality of this claim with reference to some natural object or permanent monument and additional information (if any) concerning its locality is as follows:

The Northwest corner of this claim is 4320' East & 2640' North of the Southwest corner of Section 10, T14N-R9W.

The undersigned claims the ground as described above and set forth on the attached 1" = 1000' outline map. This claim is not intended to encroach on any private property or land that is not open for location.

Located, dated and posted on the ground this 17th day of October, 2013.

Freeport-McMoRan Bagdad Inc. (Owner) **INTERIM**
BY: [Signature]
NOV 26 2013

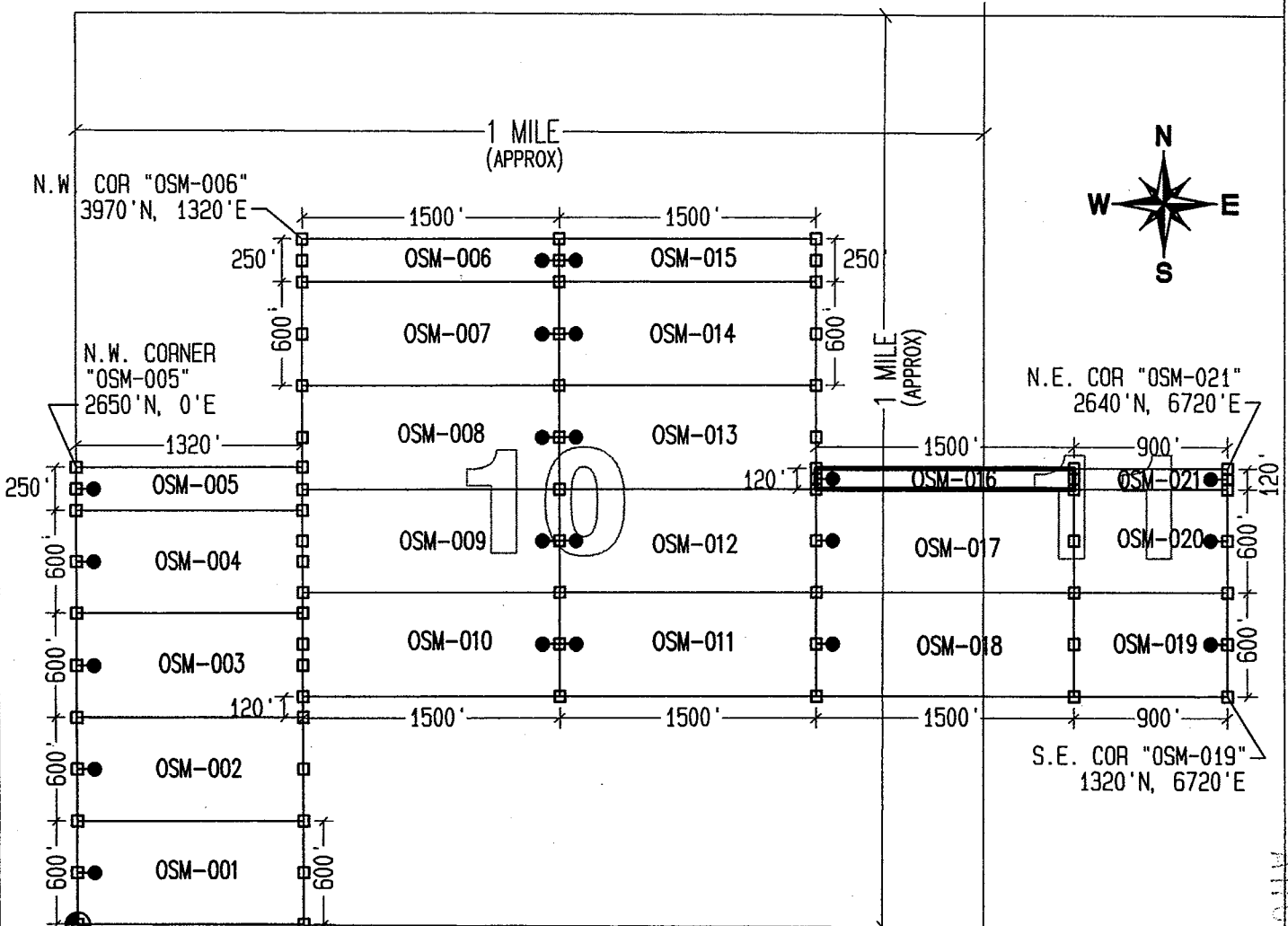
By: [Signature]
GEOMETRIX, LLC (Agent)

AIIC425489

"OSM-016" CLAIM

LOCATION OF THE OSM-001 THRU OSM-021 LOAD CLAIMS

ALL CLAIMS ARE 1500' IN LENGTH & 600' IN WIDTH EXCEPT OSM-001 THRU OSM-004 WHICH ARE 1320' IN LENGTH & 600' IN WIDTH, OSM-005 WHICH IS 1320' IN LENGTH & 250' IN WIDTH, OSM-006 & OSM-015 WHICH ARE 1500' IN LENGTH & 250' IN WIDTH, OSM-016 WHICH IS 1500' IN LENGTH & 120' IN WIDTH, OSM-019 & OSM-020 WHICH ARE 900' IN LENGTH & 600' IN WIDTH AND OSM-021 WHICH IS 900' IN LENGTH & 120' IN WIDTH
SITUATED IN SECTIONS 10 & 11 T14N-R9W EUREKA MINING DISTRICT, YAVAPAI COUNTY, ARIZONA



LEGEND

- INDICATES CORNER OF LOAD CLAIM.
SET 2"x2"x5' WOODEN POST (TYPICAL)
- INDICATES LOCATION MONUMENT SET 10' FROM AN END CENTER ON THE CENTER LINE OF THE CLAIM.

LOCATED DURING THE MONTH OF OCTOBER, 2013

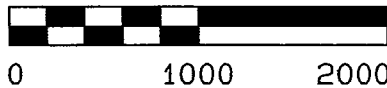
CLAIM STAKING PERFORMED BY:



AS AGENTS FOR FREEPORT-MCMORAN BAGDAD INC

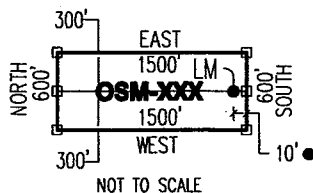
S.W. CORNER
SEC 10 T14N-R9E &
S.W. CORNER "OSM-001"
0'N, 0'E

SCALE 1" = 1000'



TYPICAL CLAIM DETAIL

EXCEPT OSM-001 THRU OSM-006,
OSM-015, OSM-016, OSM-019 THRU OSM-021



LOCATORS:


FREEPORT-MCMORAN BAGDAD INC.
PO BOX 245
BAGDAD, AZ 86321



Return to:
Freeport-McMoRan Bagdad Inc.
PO Box 245
Bagdad, AZ 86321

**LOCATION NOTICE FOR LODE CLAIM
STATE OF ARIZONA, COUNTY OF YAVAPAI**

NOTICE IS HEREBY GIVEN that the **OSM-017** LODE claim has been located by:
Freeport-McMoRan Bagdad Inc.,
whose current mailing address is: PO Box 245
Bagdad, AZ 86321.



The general course of this claim is **East to West** and it is situated in the Eureka Mining District, Yavapai County, Arizona. This claim is **1500** feet in length and **600** feet in width. This claim runs from the location monument on which this location notice is posted approximately **10** feet in a **Westerly** direction to the **West** end line and **1490** feet in an **Easterly** direction to the **East** end line. This claim is marked by six monuments, one at each corner and one at the center of each end line of the claim.

The location monument on which the notice is posted is situated within:

Section 10, Township 14 North, Range 9 West, Gila and Salt River Meridian, Yavapai County, Arizona and this claim encompasses portions of the following quarter section(s), section(s), Township(s) and Range(s): **Southeast ¼, Section 10 & Southwest ¼, Section 11, T14N-R9W, G&SRM, Yavapai County, Arizona.**

The locality of this claim with reference to some natural object or permanent monument and additional information (if any) concerning its locality is as follows:

The Northwest corner of this claim is 4320' East & 2520' North of the Southwest corner of Section 10, T14N-R9W.


The undersigned claims the ground as described above and set forth on the attached 1" = 1000' outline map. This claim is not intended to encroach on any private property or land that is not open for location.

Located, dated and posted on the ground this 17th day of October, 2013.

Freeport-McMoRan Bagdad Inc. (Owner)

By: _____

GEOMETRIX, LLC (Agent)

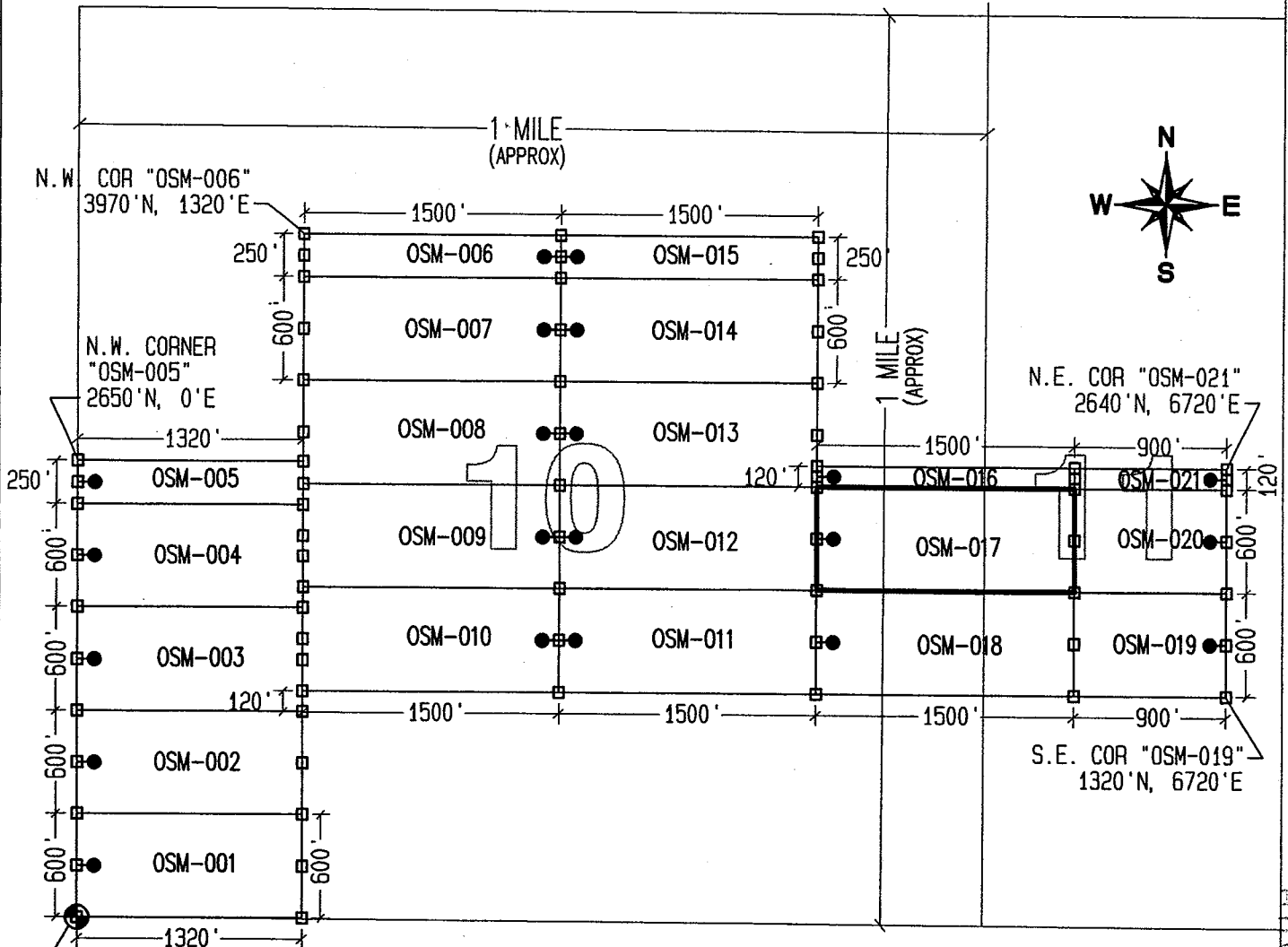


AMC425490

"OSM-017" CLAIM

LOCATION OF THE OSM-001 THRU OSM-021 LOAD CLAIMS

ALL CLAIMS ARE 1500' IN LENGTH & 600' IN WIDTH EXCEPT OSM-001 THRU OSM-004 WHICH ARE 1320' IN LENGTH & 600' IN WIDTH, OSM-005 WHICH IS 1320' IN LENGTH & 250' IN WIDTH, OSM-006 & OSM-015 WHICH ARE 1500' IN LENGTH & 250' IN WIDTH, OSM-016 WHICH IS 1500' IN LENGTH & 120' IN WIDTH, OSM-019 & OSM-020 WHICH ARE 900' IN LENGTH & 600' IN WIDTH AND OSM-021 WHICH IS 900' IN LENGTH & 120' IN WIDTH
SITUATED IN SECTIONS 10 & 11 T14N-R9W EUREKA MINING DISTRICT, YAVAPAI COUNTY, ARIZONA



LEGEND

- INDICATES CORNER OF LOAD CLAIM. SET 2"x2"x5' WOODEN POST (TYPICAL)
- INDICATES LOCATION MONUMENT SET 10' FROM AN END CENTER ON THE CENTER LINE OF THE CLAIM.

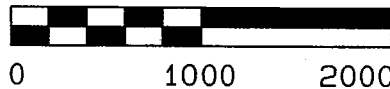
LOCATED DURING THE MONTH OF OCTOBER, 2013

CLAIM STAKING PERFORMED BY:



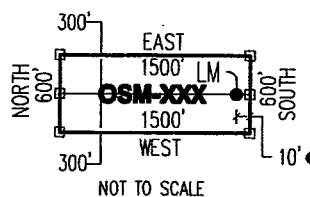
AS AGENTS FOR FREEPORT-MCMORAN BAGDAD INC

SCALE 1"=1000'



TYPICAL CLAIM DETAIL

EXCEPT OSM-001 THRU OSM-006, OSM-015, OSM-016, OSM-019 THRU OSM-021



LOCATORS:

FREEPORT-MCMORAN BAGDAD INC.
PO BOX 245
BAGDAD, AZ 86321


FV FREEPORT-MCMORAN
COPPER & GOLD

A110125190

Return to:
Freeport-McMoRan Bagdad Inc.
PO Box 245
Bagdad, AZ 86321

**LOCATION NOTICE FOR LODE CLAIM
STATE OF ARIZONA, COUNTY OF YAVAPAI**

NOTICE IS HEREBY GIVEN that the **OSM-018** LODE claim has been located by:
Freeport-McMoRan Bagdad Inc.,
whose current mailing address is: PO Box 245
Bagdad, AZ 86321.



The general course of this claim is **East to West** and it is situated in the Eureka Mining District, Yavapai County, Arizona. This claim is **1500** feet in length and **600** feet in width. This claim runs from the location monument on which this location notice is posted approximately **10** feet in a **Westerly** direction to the **West** end line and **1490** feet in an **Easterly** direction to the **East** end line. This claim is marked by six monuments, one at each corner and one at the center of each end line of the claim.

The location monument on which the notice is posted is situated within:

Section 10, Township 14 North, Range 9 West, Gila and Salt River Meridian, Yavapai County, Arizona and this claim encompasses portions of the following quarter section(s), section(s), Township(s) and Range(s): **Southeast ¼, Section 10 & Southwest ¼, Section 11, T14N-R9W, G&SRM, Yavapai County, Arizona.**

The locality of this claim with reference to some natural object or permanent monument and additional information (if any) concerning its locality is as follows:

The Northwest corner of this claim is 4320' East & 1920' North of the Southwest corner of Section 10, T14N-R9W.


The undersigned claims the ground as described above and set forth on the attached 1" = 1000' outline map. This claim is not intended to encroach on any private property or land that is not open for location.

Located, dated and posted on the ground this 17th day of October, 2013.

Freeport-McMoRan Bagdad Inc. (Owner)

By: _____

GEOMETRIX, LLC (Agent)

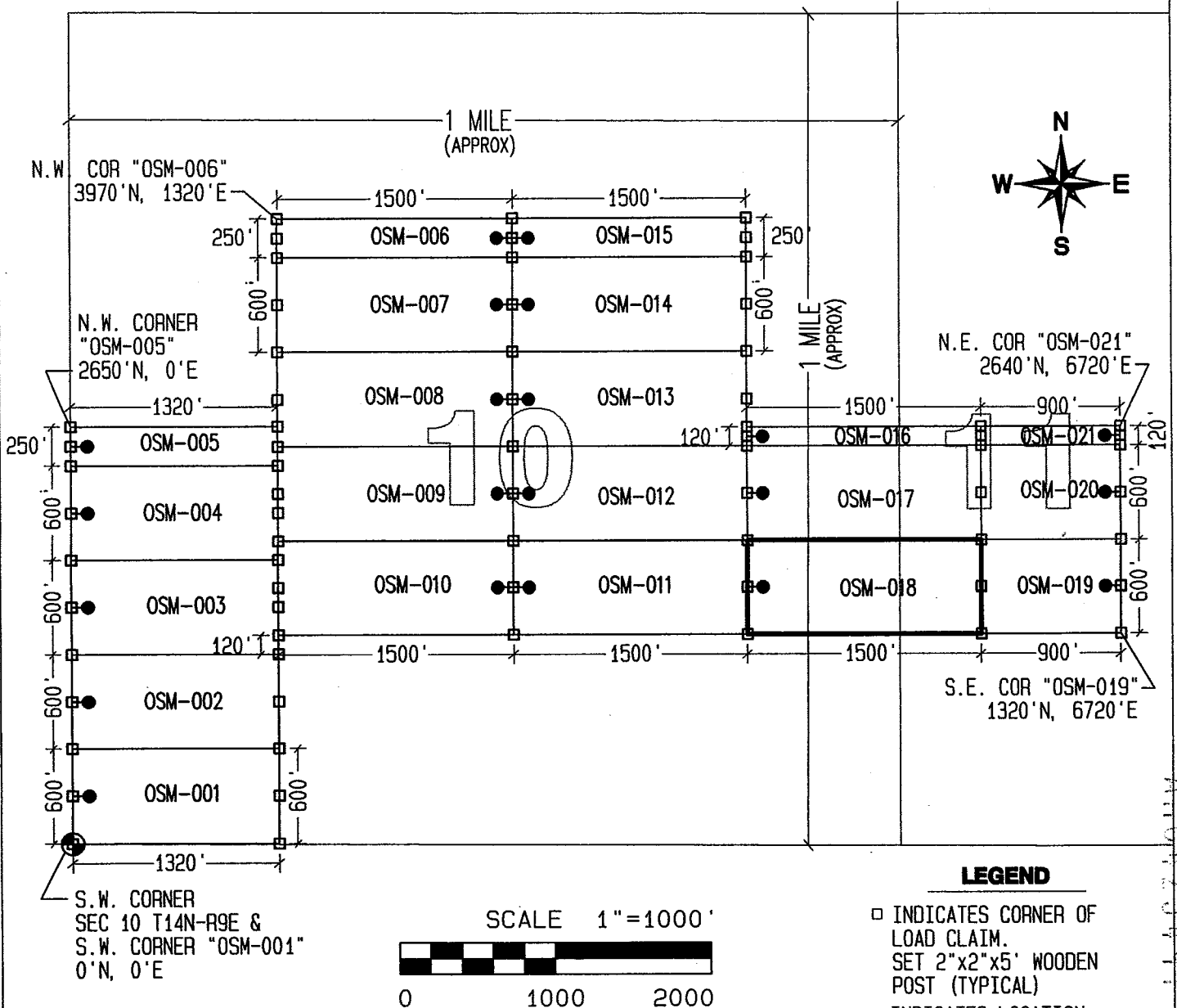


ANCI25491

"OSM-018" CLAIM

LOCATION OF THE OSM-001 THRU OSM-021 LOAD CLAIMS

ALL CLAIMS ARE 1500' IN LENGTH & 600' IN WIDTH EXCEPT OSM-001 THRU OSM-004 WHICH ARE 1320' IN LENGTH & 600' IN WIDTH, OSM-005 WHICH IS 1320' IN LENGTH & 250' IN WIDTH, OSM-006 & OSM-015 WHICH ARE 1500' IN LENGTH & 250' IN WIDTH, OSM-016 WHICH IS 1500' IN LENGTH & 120' IN WIDTH, OSM-019 & OSM-020 WHICH ARE 900' IN LENGTH & 600' IN WIDTH AND OSM-021 WHICH IS 900' IN LENGTH & 120' IN WIDTH
SITUATED IN SECTIONS 10 & 11 T14N-R9W EUREKA MINING DISTRICT, YAVAPAI COUNTY, ARIZONA



LEGEND

- INDICATES CORNER OF LOAD CLAIM. SET 2"x2"x5' WOODEN POST (TYPICAL)
- INDICATES LOCATION MONUMENT SET 10' FROM AN END CENTER ON THE CENTER LINE OF THE CLAIM.

LOCATED DURING THE MONTH OF OCTOBER, 2013

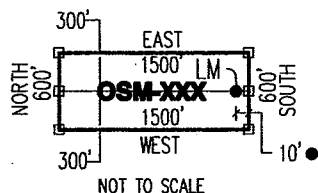
CLAIM STAKING PERFORMED BY:



AS AGENTS FOR FREEPORT-MCMORAN BAGDAD INC

TYPICAL CLAIM DETAIL

EXCEPT OSM-001 THRU OSM-006, OSM-015, OSM-016, OSM-019 THRU OSM-021



LOCATORS:

FREEPORT-MCMORAN BAGDAD INC.
PO BOX 245
BAGDAD, AZ 86321



AR10125191

Return to:
Freeport-McMoRan Bagdad Inc.
PO Box 245
Bagdad, AZ 86321

**LOCATION NOTICE FOR LODE CLAIM
STATE OF ARIZONA, COUNTY OF YAVAPAI**

NOTICE IS HEREBY GIVEN that the **OSM-019** LODE claim has been located by:
Freeport-McMoRan Bagdad Inc.,
whose current mailing address is: PO Box 245
Bagdad, AZ 86321.

BLM Date Stamp	2013 NOV 12 A 11 37 PINALOCHA, ARIZONA
----------------------	---

The general course of this claim is **East to West** and it is situated in the Eureka Mining District, Yavapai County, Arizona. This claim is **900** feet in length and **600** feet in width. This claim runs from the location monument on which this location notice is posted approximately **10** feet in an **Easterly** direction to the **East** end line and **890** feet in a **Westerly** direction to the **West** end line. This claim is marked by six monuments, one at each corner and one at the center of each end line of the claim.

The location monument on which the notice is posted is situated within:

Section 11, Township 14 North, Range 9 West, Gila and Salt River Meridian, Yavapai County, Arizona and this claim encompasses portions of the following quarter section(s), section(s), Township(s) and Range(s): **Southwest ¼, Section 11, T14N-R9W, G&SRM, Yavapai County, Arizona.**

The locality of this claim with reference to some natural object or permanent monument and additional information (if any) concerning its locality is as follows:

The Northwest corner of this claim is 5820' East & 1920' North of the Southwest corner of Section 10, T14N-R9W.

The undersigned claims the ground as described above and set forth on the attached 1" = 1000' outline map. This claim is not intended to encroach on any private property or land that is not open for location.

Located, dated and posted on the ground this 17th day of October, 2013.

Freeport-McMoRan Bagdad Inc. (Owner)

ENTERED
NOV 26 2013
BY: Jm

By:

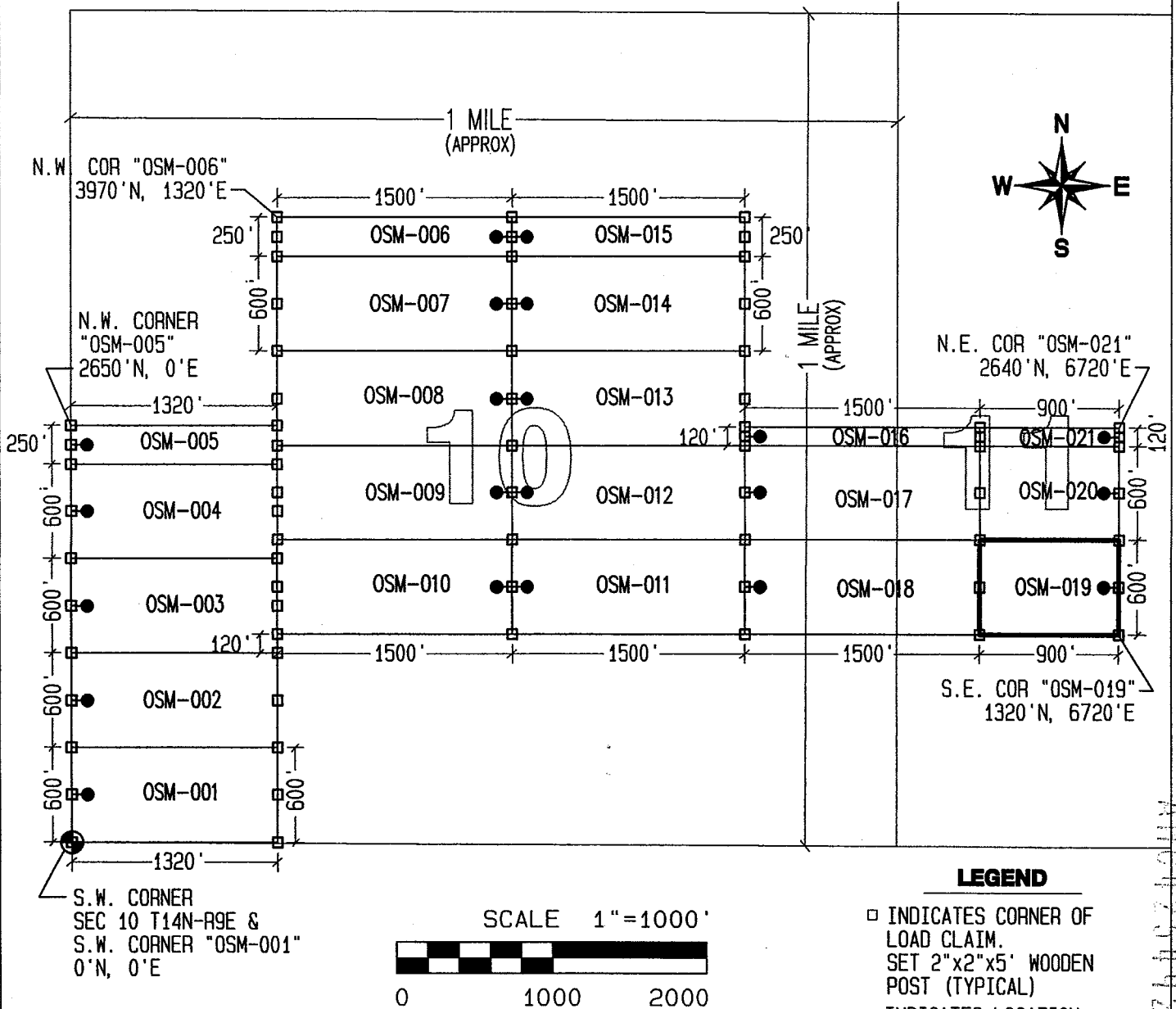
Jay AS
GEOMETRIX, LLC (Agent)

ANCI 25492

"OSM-019" CLAIM

LOCATION OF THE OSM-001 THRU OSM-021 LOAD CLAIMS

ALL CLAIMS ARE 1500' IN LENGTH & 600' IN WIDTH EXCEPT OSM-001 THRU OSM-004 WHICH ARE 1320' IN LENGTH & 600' IN WIDTH, OSM-005 WHICH IS 1320' IN LENGTH & 250' IN WIDTH, OSM-006 & OSM-015 WHICH ARE 1500' IN LENGTH & 250' IN WIDTH, OSM-016 WHICH IS 1500' IN LENGTH & 120' IN WIDTH, OSM-019 & OSM-020 WHICH ARE 900' IN LENGTH & 600' IN WIDTH AND OSM-021 WHICH IS 900' IN LENGTH & 120' IN WIDTH
SITUATED IN SECTIONS 10 & 11 T14N-R9W EUREKA MINING DISTRICT, YAVAPAI COUNTY, ARIZONA



LEGEND

- INDICATES CORNER OF LOAD CLAIM. SET 2"x2"x5' WOODEN POST (TYPICAL)
- INDICATES LOCATION MONUMENT SET 10' FROM AN END CENTER ON THE CENTER LINE OF THE CLAIM.

LOCATED DURING THE MONTH OF OCTOBER, 2013

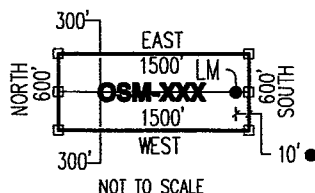
CLAIM STAKING PERFORMED BY:



AS AGENTS FOR FREEPORT-MCMORAN BAGDAD INC

TYPICAL CLAIM DETAIL

EXCEPT OSM-001 THRU OSM-006, OSM-015, OSM-016, OSM-019 THRU OSM-021



LOCATORS:

FREEPORT-MCMORAN BAGDAD INC.
PO BOX 245
BAGDAD, AZ 86321




A101425492

Return to:
Freeport-McMoRan Bagdad Inc.
PO Box 245
Bagdad, AZ 86321

**LOCATION NOTICE FOR LODE CLAIM
STATE OF ARIZONA, COUNTY OF YAVAPAI**

NOTICE IS HEREBY GIVEN that the **OSM-020** LODE claim has been located by:
Freeport-McMoRan Bagdad Inc.,
whose current mailing address is: PO Box 245
Bagdad, AZ 86321.



The general course of this claim is **East to West** and it is situated in the Eureka Mining District, Yavapai County, Arizona. This claim is **900** feet in length and **600** feet in width. This claim runs from the location monument on which this location notice is posted approximately **10** feet in an **Easterly** direction to the **East** end line and **890** feet in a **Westerly** direction to the **West** end line. This claim is marked by six monuments, one at each corner and one at the center of each end line of the claim.

The location monument on which the notice is posted is situated within:

Section 11, Township 14 North, Range 9 West, Gila and Salt River Meridian, Yavapai County, Arizona and this claim encompasses portions of the following quarter section(s), section(s), Township(s) and Range(s): **Southwest ¼, Section 11, T14N-R9W, G&SRM, Yavapai County, Arizona.**


The locality of this claim with reference to some natural object or permanent monument and additional information (if any) concerning its locality is as follows:

The Northwest corner of this claim is 5820' East & 2520' North of the Southwest corner of Section 10, T14N-R9W.

The undersigned claims the ground as described above and set forth on the attached 1" = 1000' outline map. This claim is not intended to encroach on any private property or land that is not open for location.

Located, dated and posted on the ground this 17th day of October, 2013.

Freeport-McMoRan Bagdad Inc. (Owner)



By:

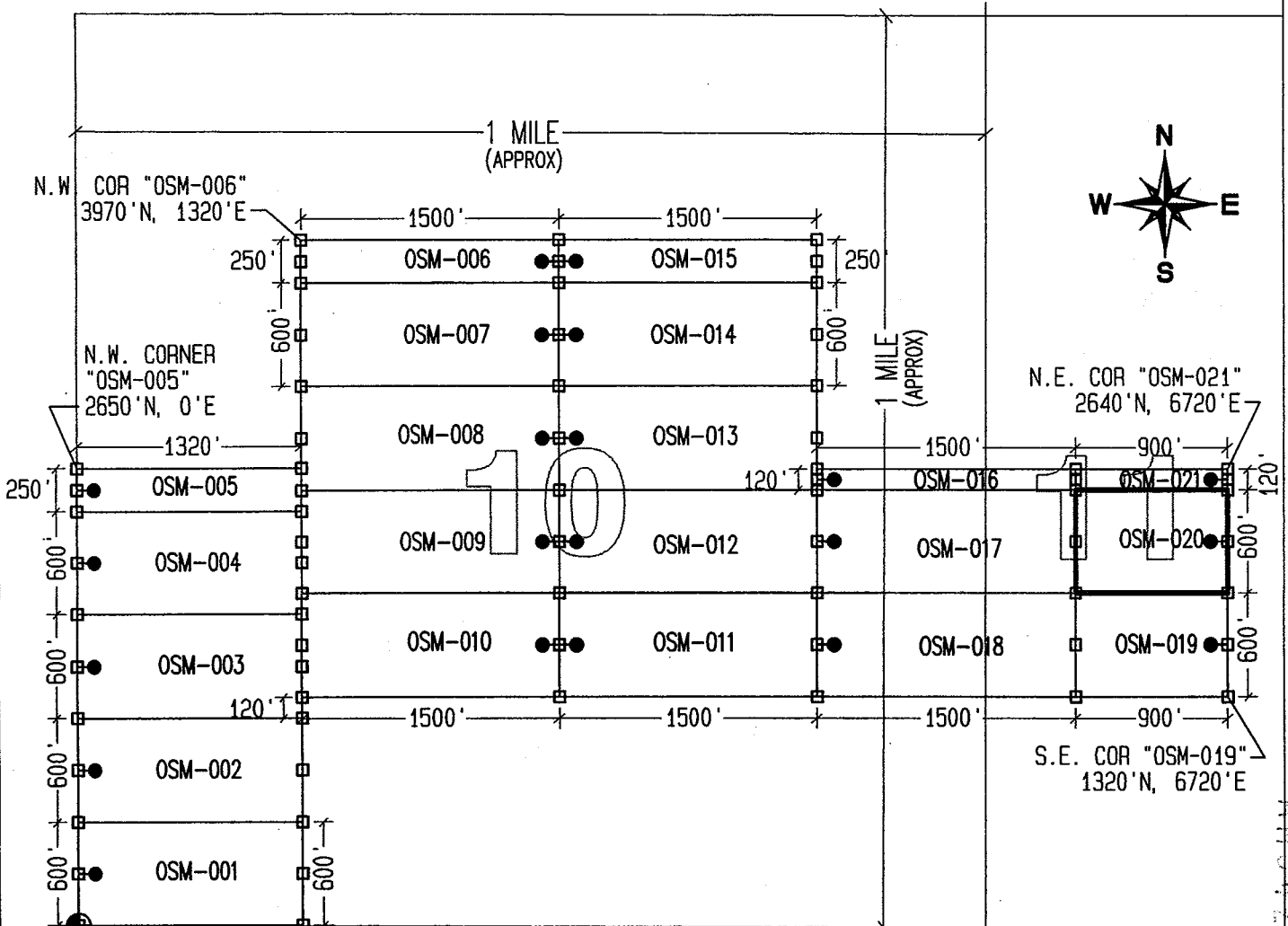
[Signature]
GEOMETRIX, LLC (Agent)

AHC425493

"OSM-020" CLAIM

LOCATION OF THE OSM-001 THRU OSM-021 LOAD CLAIMS

ALL CLAIMS ARE 1500' IN LENGTH & 600' IN WIDTH EXCEPT OSM-001 THRU OSM-004 WHICH ARE 1320' IN LENGTH & 600' IN WIDTH, OSM-005 WHICH IS 1320' IN LENGTH & 250' IN WIDTH, OSM-006 & OSM-015 WHICH ARE 1500' IN LENGTH & 250' IN WIDTH, OSM-016 WHICH IS 1500' IN LENGTH & 120' IN WIDTH, OSM-019 & OSM-020 WHICH ARE 900' IN LENGTH & 600' IN WIDTH AND OSM-021 WHICH IS 900' IN LENGTH & 120' IN WIDTH
SITUATED IN SECTIONS 10 & 11 T14N-R9W EUREKA MINING DISTRICT, YAVAPAI COUNTY, ARIZONA



LEGEND

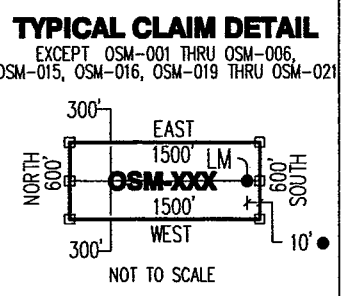
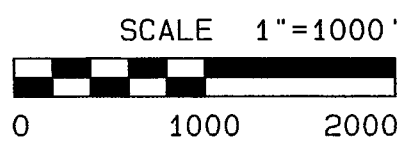
- INDICATES CORNER OF LOAD CLAIM.
SET 2"x2"x5' WOODEN POST (TYPICAL)
- INDICATES LOCATION MONUMENT SET 10' FROM AN END CENTER ON THE CENTER LINE OF THE CLAIM.

LOCATED DURING THE MONTH OF OCTOBER, 2013

CLAIM STAKING PERFORMED BY:



AS AGENTS FOR FREEPORT-MCMORAN BAGDAD INC




LOCATORS:
FREEPORT-MCMORAN BAGDAD INC.
PO BOX 245
BAGDAD, AZ 86321
FREEPORT-MCMORAN COPPER & GOLD

M10425492

Return to:
Freeport-McMoRan Bagdad Inc.
PO Box 245
Bagdad, AZ 86321

**LOCATION NOTICE FOR LODE CLAIM
STATE OF ARIZONA, COUNTY OF YAVAPAI**

NOTICE IS HEREBY GIVEN that the **OSM-021** LODE claim has been located by:
Freeport-McMoRan Bagdad Inc.,
whose current mailing address is: PO Box 245
Bagdad, AZ 86321.



The general course of this claim is **East to West** and it is situated in the Eureka Mining District, Yavapai County, Arizona. This claim is **900** feet in length and **120** feet in width. This claim runs from the location monument on which this location notice is posted approximately **10** feet in an **Easterly** direction to the **East** end line and **890** feet in a **Westerly** direction to the **West** end line. This claim is marked by six monuments, one at each corner and one at the center of each end line of the claim.

The location monument on which the notice is posted is situated within:

Section 11, Township 14 North, Range 9 West, Gila and Salt River Meridian, Yavapai County, Arizona and this claim encompasses portions of the following quarter section(s), section(s), Township(s) and Range(s): **Southwest ¼, Section 11, T14N-R9W, G&SRM, Yavapai County, Arizona.**

The locality of this claim with reference to some natural object or permanent monument and additional information (if any) concerning its locality is as follows:

The Northwest corner of this claim is 5820' East & 2640' North of the Southwest corner of Section 10, T14N-R9W.

The undersigned claims the ground as described above and set forth on the attached 1" = 1000' outline map. This claim is not intended to encroach on any private property or land that is not open for location.

Located, dated and posted on the ground this 17th day of October, 2013.

Freeport-McMoRan Bagdad Inc. (Owner)

By:

GEOMETRIX, LLC (Agent)

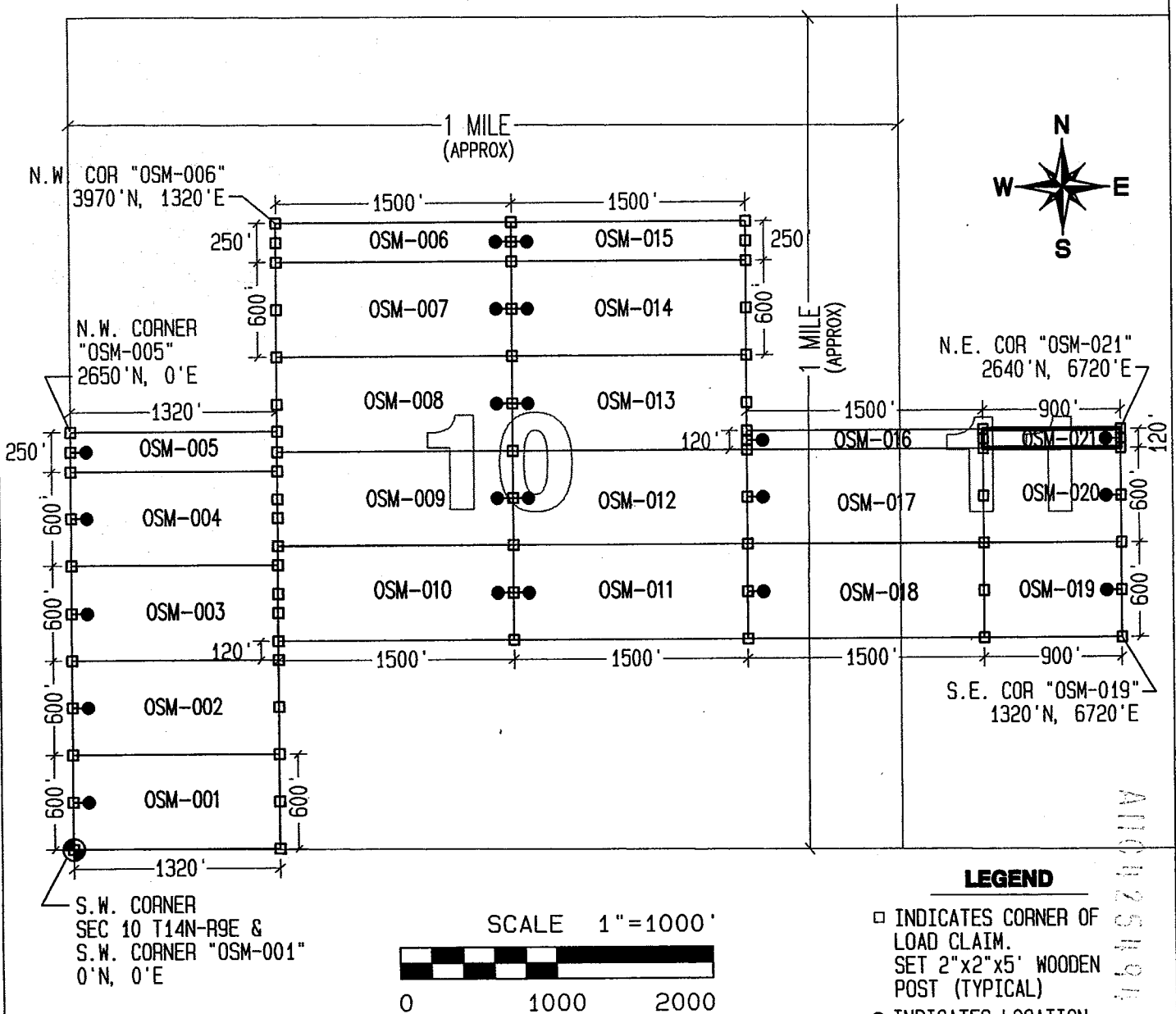
ENTERED
NOV 26 2013
BY:

AMC1125494

"OSM-021" CLAIM

LOCATION OF THE OSM-001 THRU OSM-021 LOAD CLAIMS

ALL CLAIMS ARE 1500' IN LENGTH & 600' IN WIDTH EXCEPT OSM-001 THRU OSM-004 WHICH ARE 1320' IN LENGTH & 600' IN WIDTH, OSM-005 WHICH IS 1320' IN LENGTH & 250' IN WIDTH, OSM-006 & OSM-015 WHICH ARE 1500' IN LENGTH & 250' IN WIDTH, OSM-016 WHICH IS 1500' IN LENGTH & 120' IN WIDTH, OSM-019 & OSM-020 WHICH ARE 900' IN LENGTH & 600' IN WIDTH AND OSM-021 WHICH IS 900' IN LENGTH & 120' IN WIDTH
SITUATED IN SECTIONS 10 & 11 T14N-R9W EUREKA MINING DISTRICT, YAVAPAI COUNTY, ARIZONA



LEGEND

- INDICATES CORNER OF LOAD CLAIM.
SET 2"x2"x5' WOODEN POST (TYPICAL)
- INDICATES LOCATION MONUMENT SET 10' FROM AN END CENTER ON THE CENTER LINE OF THE CLAIM.

LOCATED DURING THE MONTH OF OCTOBER, 2013

CLAIM STAKING PERFORMED BY:



AS AGENTS FOR FREEPORT-MCMORAN BAGDAD INC

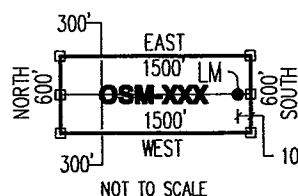
LOCATORS:

FREEPORT-MCMORAN BAGDAD INC.
PO BOX 245
BAGDAD, AZ 86321

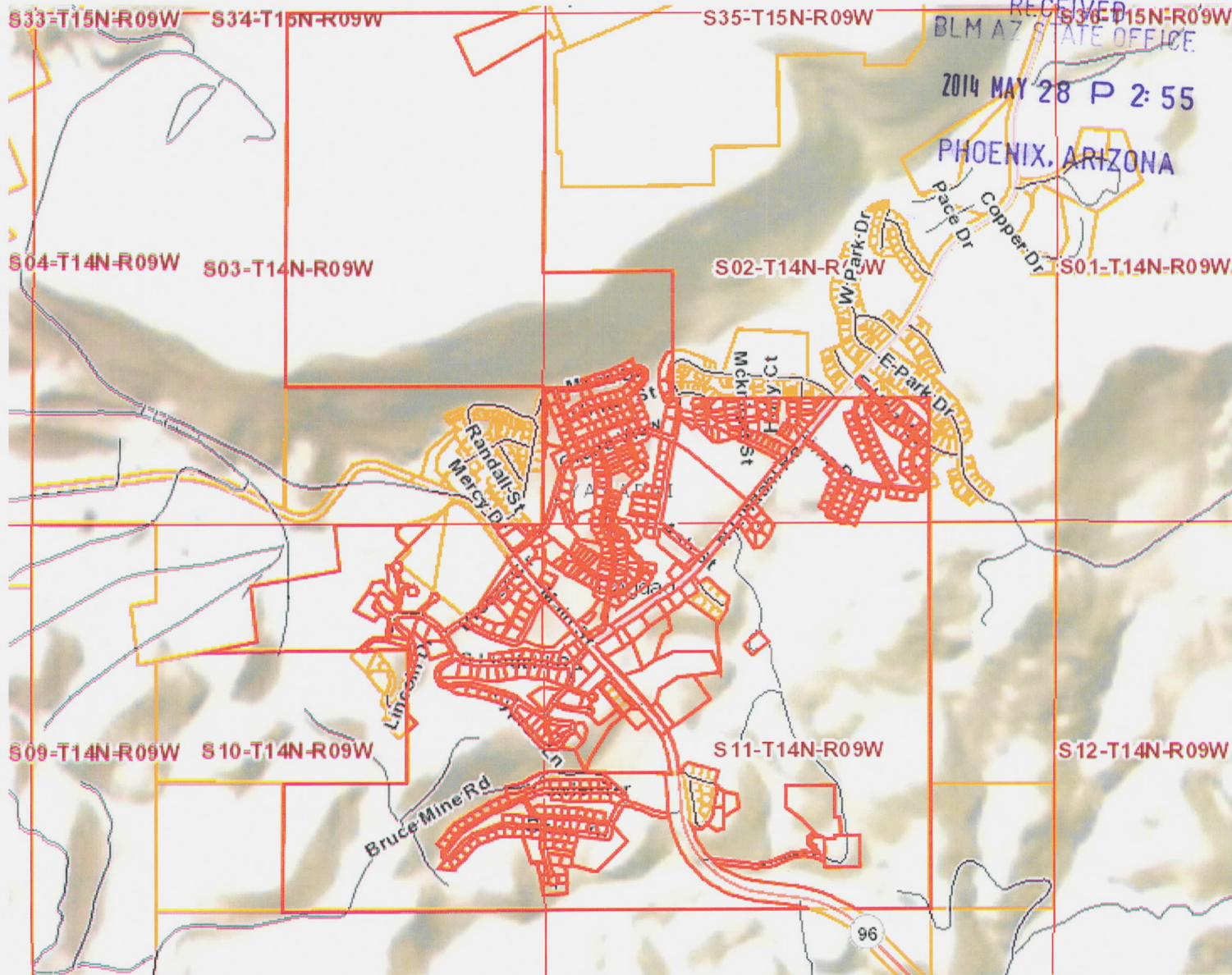
FREEPORT-MCMORAN
COPPER & GOLD

TYPICAL CLAIM DETAIL

EXCEPT OSM-001 THRU OSM-006,
OSM-015, OSM-016, OSM-019 THRU OSM-021



Section02&11_TRS



Legend

- City Boundaries
 - Cottonwood
 - Peoria
 - Prescott
 - Sedona
 - Camp Verde
 - Chino Valley
 - Clarkdale
 - Dewey-Humboldt
 - Jerome
 - Prescott Valley
 - Wickenburg
 - County Boundary
 - Counties
 - Parcels
 - Major Roads
 - Interstate
 - State Highways
 - Major Roads
 - Road Centerlines
 - Sect./Town./Range
 - Cities
 - City Boundaries
 - Cottonwood
 - Peoria
 - Prescott
 - Sedona
 - Camp Verde
 - Chino Valley
 - Clarkdale
 - Dewey-Humboldt
 - Jerome
- Legend truncated...

Disclaimer: Map and parcel information is believed to be accurate but accuracy is not guaranteed. No portion of the information should be considered to be, or used as, a legal document. The information is provided subject to the express condition that the user knowingly waives any and all claims for damages against Yavapai County that may arise from the use of this data.

Map printed on: 5.22.2014



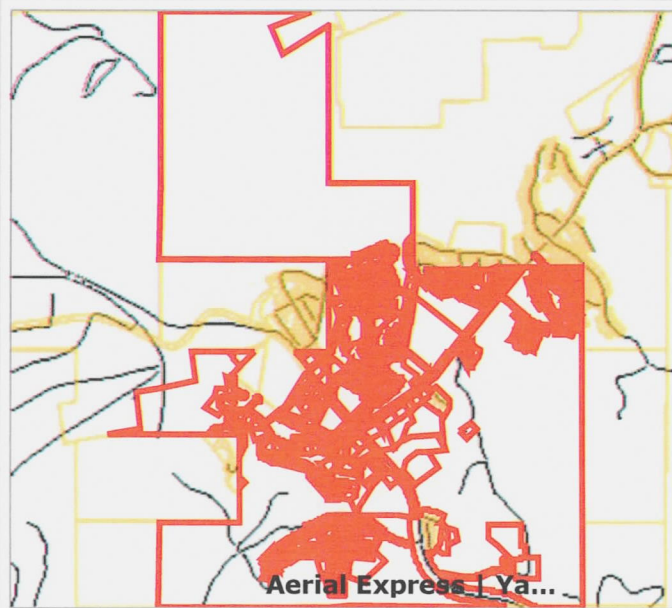
1. Not Freeport
McMoRan
Bagdad

2. No LLD

3. No Connection
between
Parcel # & Map

4. Map - ???

Yavapai County Print Parcel



Parcel ID	Check Digit
300-15-002Y	9
Owner	
CYPRESS BAGDAD COPPER CORP	
Owner's Mailing Address	
PO BOX 245 BAGDAD, AZ 863210245	
Secondary Owner	
N/A	
Recorded Date	
N/A	
Last Transfer Doc Docket	Last Transfer Doc Page
N/A	N/A
Physical Address	Incorporated Area
N/A	N/A

Assessor Acres	Subdivision	Subdivision Type
977.19	N/A	M
School District	Fire District	County Zoning Violation
Bagdad Unified SD #20	N/A	No Zoning Violation

Improvements (3)

Type: Residential Yard Improvements
Floor area: 1
Effective/constructed: 2012

Type: Commercial Yard Improvements
Floor area: 1
Effective/constructed: 2012

Type: Commercial Yard Improvements
Floor area: 1
Effective/constructed: 2013

Assessment

Starting with the 2015 tax year, the Limited Property Value is the only value considered for taxation purposes, the Full Cash Value is no longer used for taxation.

2015 Assessed Limited Value	2014 Assessed Limited Value
\$4,138,233	\$3,972,815
2015 Limited Value	2014 Limited Value
\$39,017,102	\$37,159,145
2015 Full Cash Value	2014 Full Cash Value
\$49,133,858	\$37,159,145
2015 Net Assessment Ratio	2014 Net Assessment Ratio
10.6	10.7
2015 Legal Class	2014 Legal Class
Mixed	Mixed
Taxes	

RECEIVED
 BLM AZ STATE OFFICE
 2014 MAY 28 P 2:55
 PHOENIX, ARIZONA

Tax Area Code	2013 Taxes Billed	
2000	\$	
Recent Sale Date	Sale Amount	
N/A	N/A	
Deed Type	Sale Book	Sale Page
N/A	N/A	N/A

Disclaimer: Map and parcel information is believed to be accurate but accuracy is not guaranteed. No portion of the information should be considered to be, or used as, a legal document. The information is provided subject to the express condition that the user knowingly waives any and all claims for damages against Yavapai County that may arise from the use of this data.

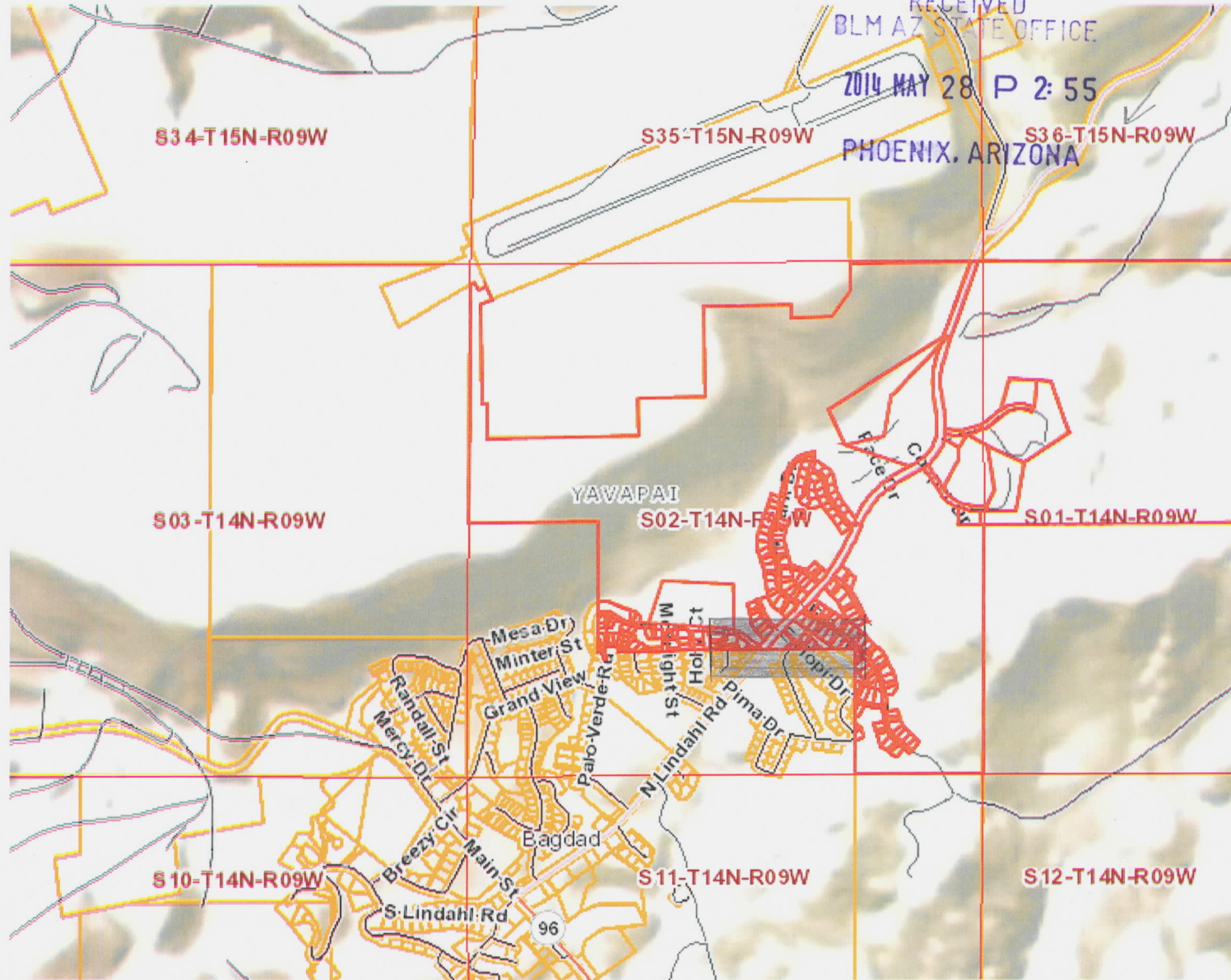
RECEIVED
BLM AZ STATE OFFICE
2014 MAY 28 P 2:55
PHOENIX, ARIZONA

Section02

RECEIVED
BLM AZ STATE OFFICE
2014 MAY 28 P 2: 55
PHOENIX, ARIZONA

Legend

- City Boundaries
- Cottonwood
- Peoria
- Prescott
- Sedona
- Camp Verde
- Chino Valley
- Clarkdale
- Dewey-Humboldt
- Jerome
- Prescott Valley
- Wickenburg
- County Boundary
- Counties
- Parcels
- Major Roads
- Interstate
- State Highways
- Major Roads
- Road Centerlines
- Sect./Town./Range
- Cities
- City Boundaries
- Cottonwood
- Peoria
- Prescott
- Sedona
- Camp Verde
- Chino Valley
- Clarkdale
- Dewey-Humboldt
- Jerome
- Legend truncated...



Disclaimer: Map and parcel information is believed to be accurate but accuracy is not guaranteed. No portion of the information should be considered to be, or used as, a legal document. The information is provided subject to the express condition that the user knowingly waives any and all claims for damages against Yavapai County that may arise from the use of this data.

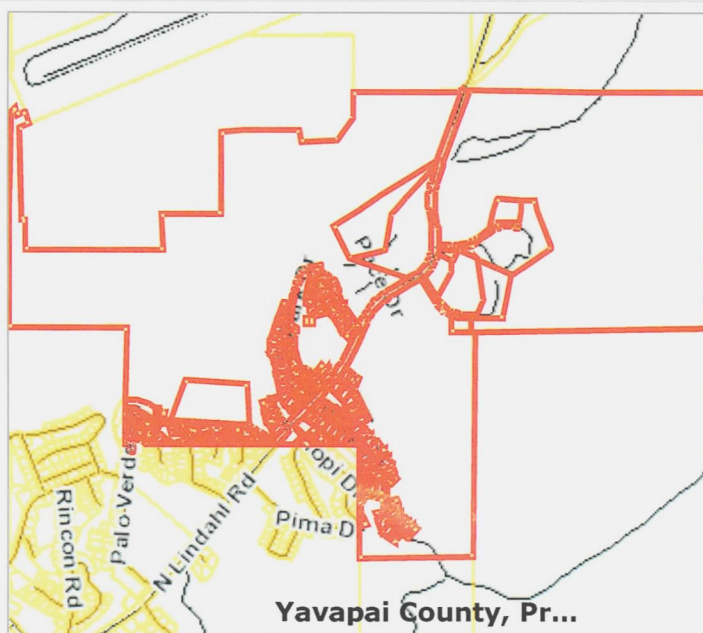
Map printed on: 5.22.2014



Handwritten calculations and notes:

- $50 \sqrt[3]{1500}$
- $49 \sqrt[3]{2300}$
- $108 \sqrt[3]{5280}$
- $49' \approx 130$
- Other numbers: 196, 340, 432, 960

Yavapai County Print Parcel



Parcel ID	Check Digit
300-15-001G	0
Owner	
FREEPORT MCMORAN BAGDAD INC	
Owner's Mailing Address	
333 N CENTRAL AVE PHOENIX, AZ 850042121	
Secondary Owner	
N/A	
Recorded Date	
N/A	
Last Transfer Doc Docket	Last Transfer Doc Page
N/A	N/A
Physical Address	Incorporated Area
600 Tower Hill	N/A

Assessor Acres	Subdivision	Subdivision Type
529	Bagdad 3 - Unrecorded -	M
School District	Fire District	County Zoning Violation
Bagdad Unified SD #20	N/A	No Zoning Violation
Improvements (0)		

Assessment

Starting with the 2015 tax year, the Limited Property Value is the only value considered for taxation purposes, the Full Cash Value is no longer used for taxation.

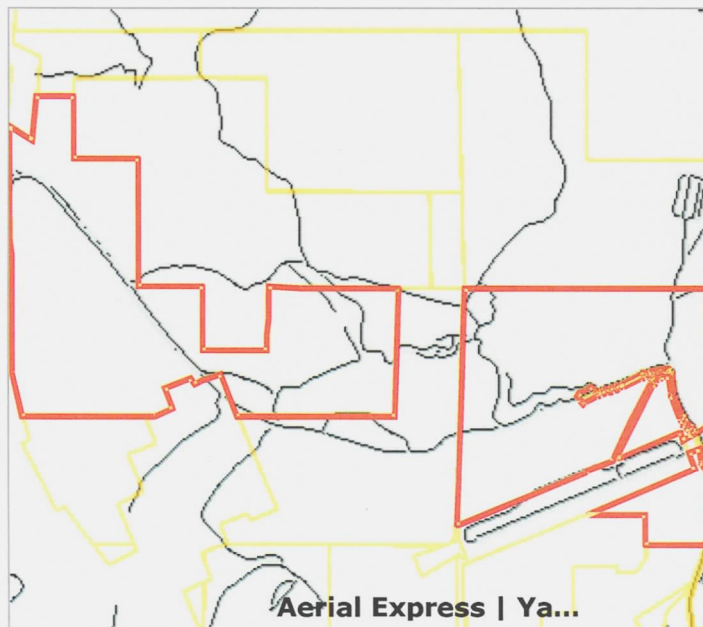
2015 Assessed Limited Value	2014 Assessed Limited Value	
\$27,152	\$27,158	
2015 Limited Value	2014 Limited Value	
\$169,698	\$169,740	
2015 Full Cash Value	2014 Full Cash Value	
\$169,698	\$169,740	
2015 Net Assessment Ratio	2014 Net Assessment Ratio	
16	16	
2015 Legal Class	2014 Legal Class	
Vacant or Other	Vacant or Other	
Taxes		
Tax Area Code	2013 Taxes Billed	
2000	\$	
Recent Sale Date	Sale Amount	
N/A	N/A	
Deed Type	Sale Book	Sale Page
N/A	N/A	N/A

RECEIVED
 BLM AZ STATE OFFICE
 2014 MAY 28 P 2:55
 PHOENIX, ARIZONA

Disclaimer: Map and parcel information is believed to be accurate but accuracy is not guaranteed. No portion of the information should be considered to be, or used as, a legal document. The information is provided subject to the express condition that the user knowingly waives any and all claims for damages against Yavapai County that may arise from the use of this data.

RECEIVED
BLM AZ STATE OFFICE
2014 MAY 28 P 2:55
PHOENIX, ARIZONA

Yavapai County Print Parcel



Parcel ID	Check Digit
300-26-004J	5
Owner	
FREEPORT-MCMORAN BAGDAD INC	
Owner's Mailing Address	
333 N CENTRAL AVE PHOENIX, AZ 850042121	
Secondary Owner	
N/A	
Recorded Date	
N/A	
Last Transfer Doc Docket	Last Transfer Doc Page
N/A	N/A
Physical Address	Incorporated Area
40655 W Bagdad Transfer Station Rd	N/A

Assessor Acres	Subdivision	Subdivision Type
1108.77	N/A	M
School District	Fire District	County Zoning Violation
Bagdad Unified SD #20	N/A	No Zoning Violation

Improvements (2)

Type: Equipment Building
Floor area: 800
Effective/constructed: 2000

Type: Commercial Yard Improvements
Floor area: 1
Effective/constructed: 2000

Assessment

Starting with the 2015 tax year, the Limited Property Value is the only value considered for taxation purposes, the Full Cash Value is no longer used for taxation.

2015 Assessed Limited Value	2014 Assessed Limited Value
\$31,412	\$31,161
2015 Limited Value	2014 Limited Value
\$169,798	\$164,008
2015 Full Cash Value	2014 Full Cash Value
\$169,798	\$164,008
2015 Net Assessment Ratio	2014 Net Assessment Ratio
18.5	19
2015 Legal Class	2014 Legal Class
Commercial	Commercial
Taxes	
Tax Area Code	2013 Taxes Billed
2000	\$

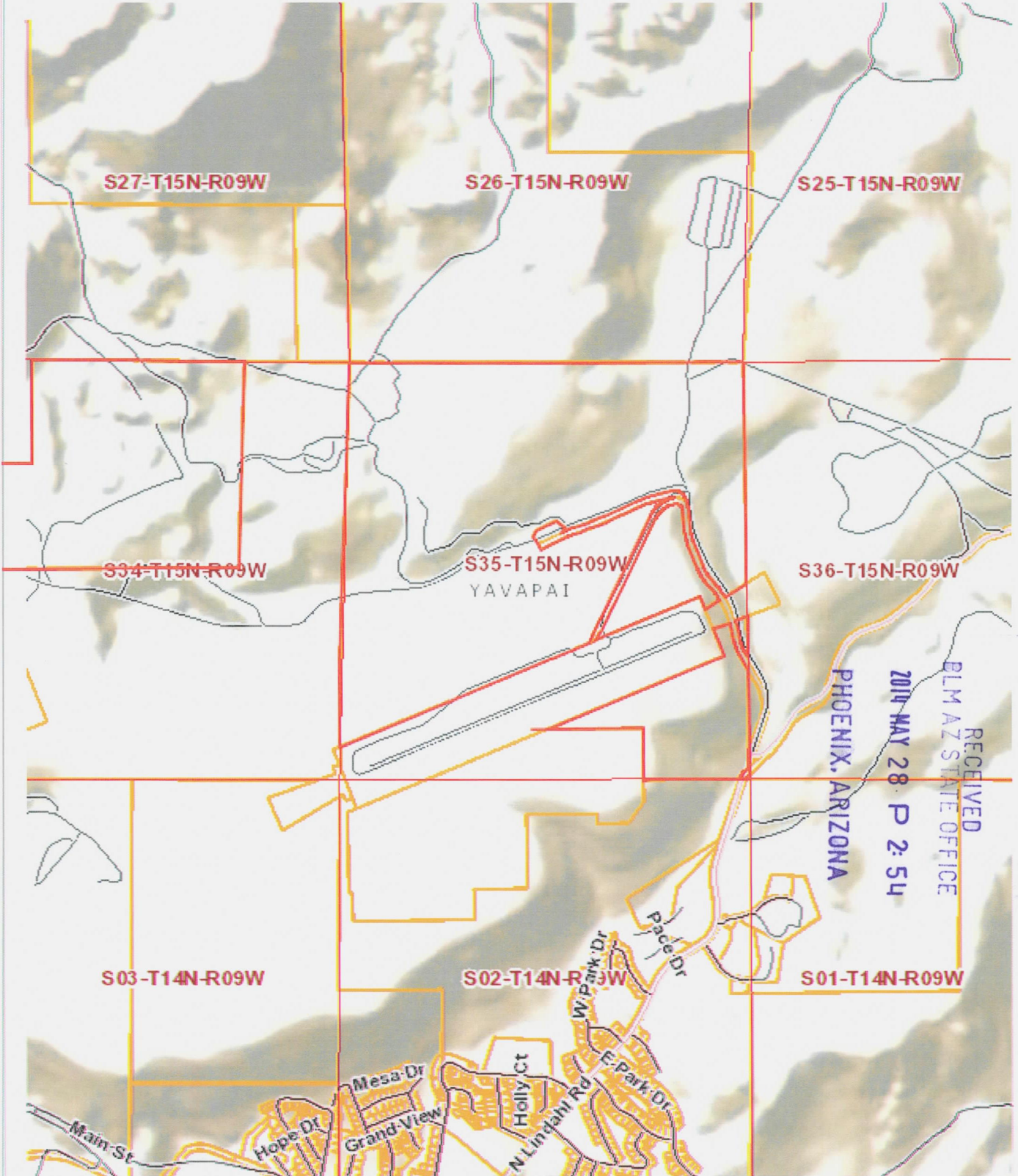
RECEIVED
 BLM AZ STATE OFFICE
 2014 MAY 28 P 2:54
 PHOENIX, ARIZONA

Recent Sale Date	Sale Amount	
N/A	N/A	
Deed Type	Sale Book	Sale Page
N/A	N/A	N/A

Disclaimer: Map and parcel information is believed to be accurate but accuracy is not guaranteed. No portion of the information should be considered to be, or used as, a legal document. The information is provided subject to the express condition that the user knowingly waives any and all claims for damages against Yavapai County that may arise from the use of this data.

RECEIVED
BLM AZ STATE OFFICE
2014 MAY 28 P 2:54
PHOENIX, ARIZONA

Section35_N

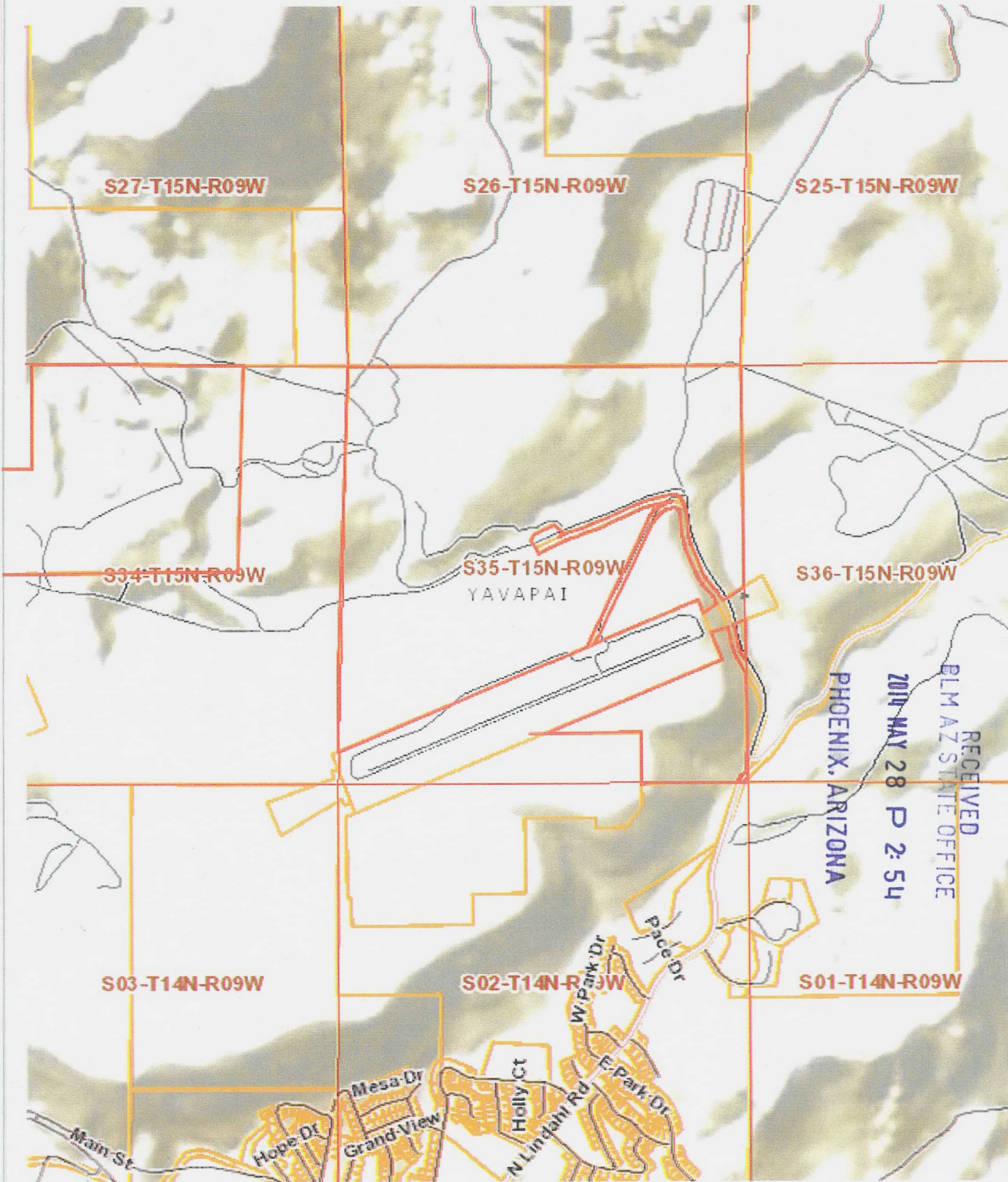


Disclaimer: Map and parcel information is believed to be accurate but accuracy is not guaranteed. No portion of the information should be considered to be, or used as, a legal document. The information is provided subject to the express condition that the user knowingly waives any and all claims for damages against Yavapai County that may arise from the use of this data.

Disclaimer: Map and parcel information is believed to be accurate but accuracy is not guaranteed. No portion of the information should be considered to be, or used as, a legal document. The information is provided subject to the express condition that the user knowingly waives any and all claims for damages against Yavapai County that may arise from the use of this data.

RECEIVED
BLM AZ STATE OFFICE
2014 MAY 28 P 2: 54
PHOENIX, ARIZONA

Section 35_N



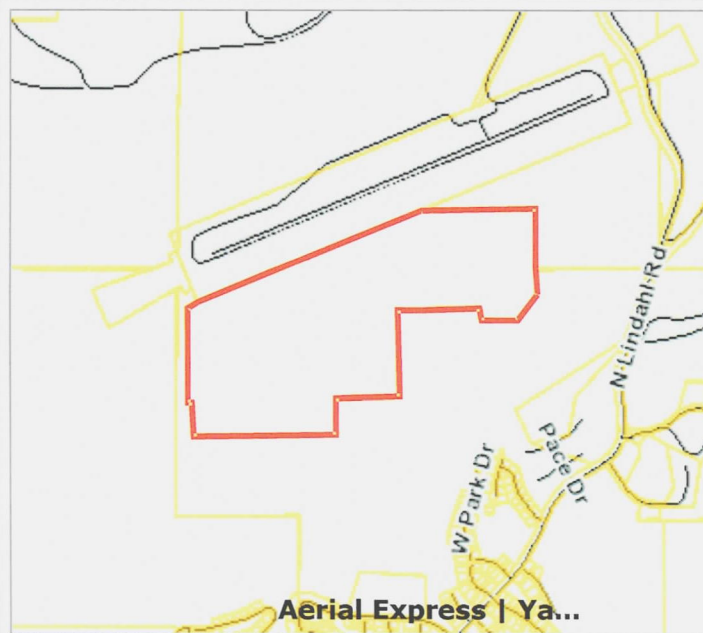
RECEIVED
BLM AZ STATE OFFICE
2014 MAY 28 P 2:54
PHOENIX, ARIZONA



Disclaimer: Map and parcel information is believed to be accurate but accuracy is not guaranteed. No portion of the information should be considered to be, or used as, a legal document. The information is provided subject to the express condition that the user knowingly waives any and all claims for damages against Yavapai County that may arise from the use of this data.

Map printed on: 5.22.2014

Yavapai County Print Parcel



Parcel ID	Check Digit
300-15-001H	9
Owner	
FREEPORT-MCMORAN BAGDAD INC	
Owner's Mailing Address	
333 N CENTRAL AVE PHOENIX, AZ 850042121	
Secondary Owner	
N/A	
Recorded Date	
N/A	
Last Transfer Doc Docket	Last Transfer Doc Page
N/A	N/A
Physical Address	Incorporated Area
600 Tower Hill	N/A

Assessor Acres	Subdivision	Subdivision Type
127.87	N/A	N/A
School District	Fire District	County Zoning Violation
Bagdad Unified SD #20	N/A	No Zoning Violation
Improvements (0)		

Assessment

Starting with the 2015 tax year, the Limited Property Value is the only value considered for taxation purposes, the Full Cash Value is no longer used for taxation.

2015 Assessed Limited Value	2014 Assessed Limited Value	
\$11,056	\$11,056	
2015 Limited Value	2014 Limited Value	
\$69,100	\$69,100	
2015 Full Cash Value	2014 Full Cash Value	
\$69,100	\$69,100	
2015 Net Assessment Ratio	2014 Net Assessment Ratio	
16	16	
2015 Legal Class	2014 Legal Class	
Vacant or Other	Vacant or Other	
Taxes		
Tax Area Code	2013 Taxes Billed	
2000	\$	
Recent Sale Date	Sale Amount	
1/2/2013	N/A	
Deed Type	Sale Book	Sale Page
RERECORDINGS	4929	67

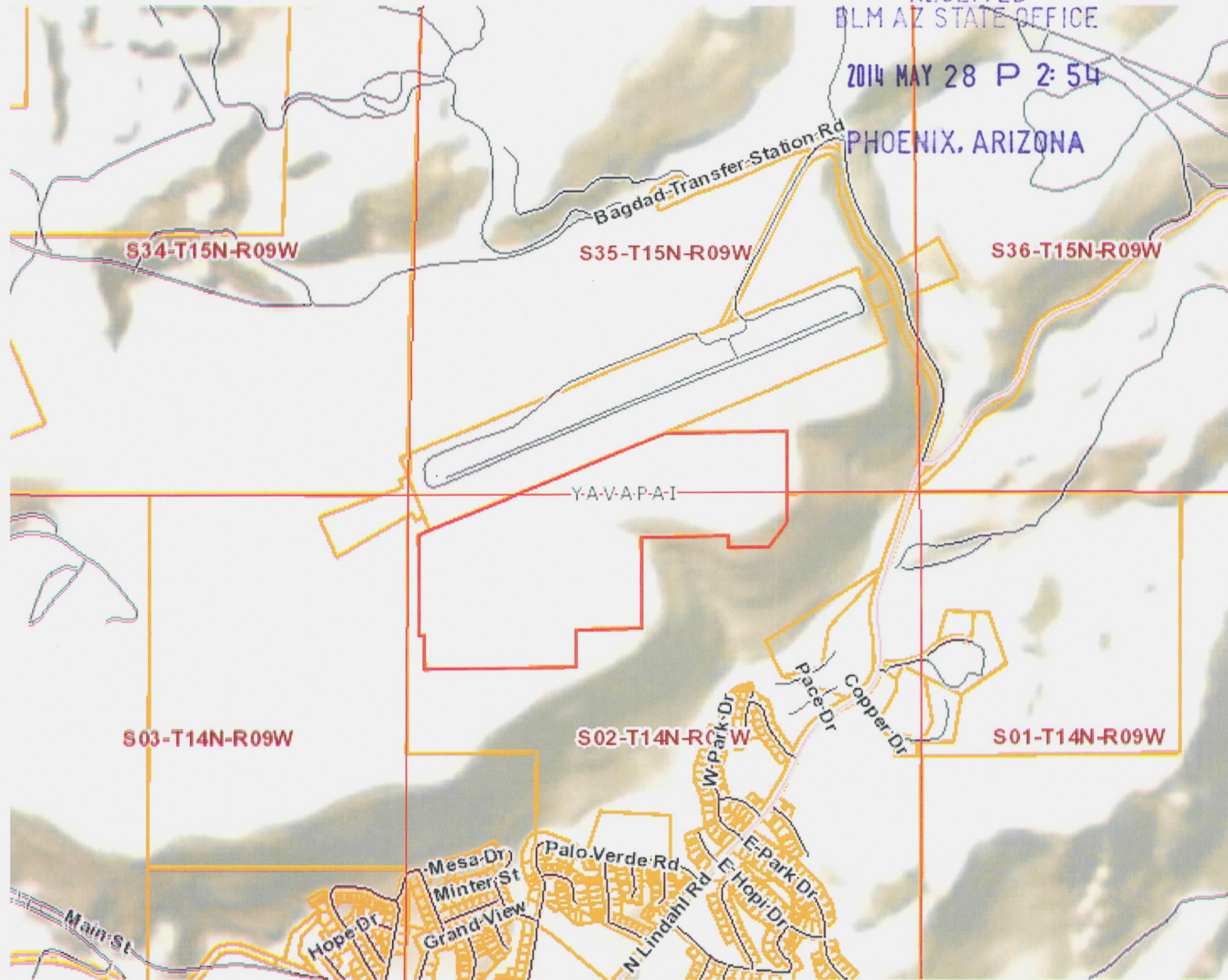
RECEIVED
 BLM AZ STATE OFFICE
 2014 MAY 28 P 2:54
 PHOENIX, ARIZONA

Section35_S

RECEIVED
BLM AZ STATE OFFICE

2014 MAY 28 P 2:54

PHOENIX, ARIZONA



Legend

- City Boundaries
- Cottonwood
- Peoria
- Prescott
- Sedona
- Camp Verde
- Chino Valley
- Clarkdale
- Dewey-Humboldt
- Jerome
- Prescott Valley
- Wickenburg
- County Boundary
- Counties
- Parcels
- Major Roads
- Interstate
- State Highways
- Major Roads
- Road Centerlines
- Sect./Town./Range
- Cities
- City Boundaries
- Cottonwood
- Peoria
- Prescott
- Sedona
- Camp Verde
- Chino Valley
- Clarkdale
- Dewey-Humboldt
- Jerome
- Legend truncated...

Disclaimer: Map and parcel information is believed to be accurate but accuracy is not guaranteed. No portion of the information should be considered to be, or used as, a legal document. The information is provided subject to the express condition that the user knowingly waives any and all claims for damages against Yavapai County that may arise from the use of this data.

Map printed on: 5.22.2014

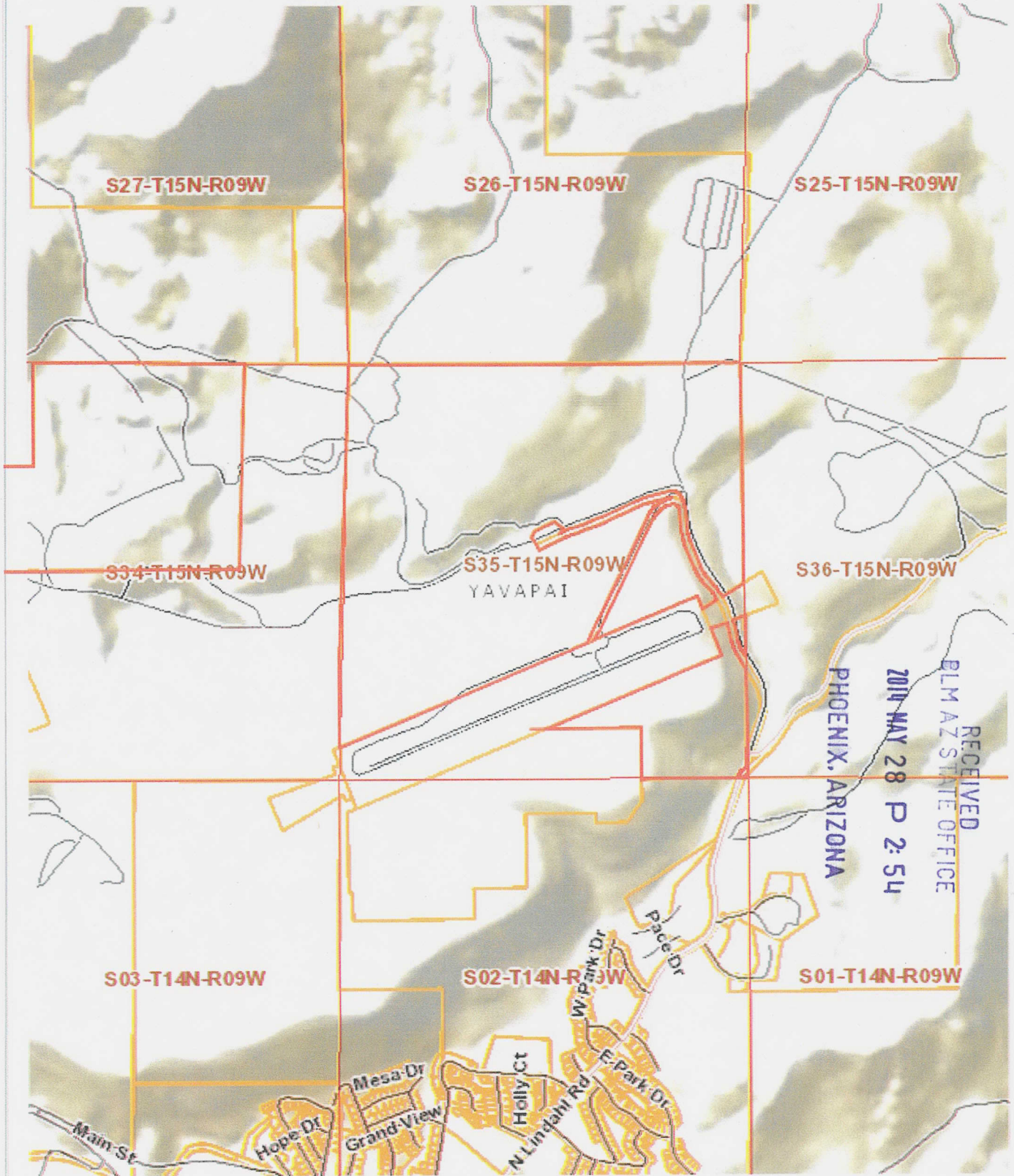


1. No LLD

2. Maps \neq Parcel #s
not connected

3. Maps confusing
increasingly
- one's okay
- second confusing
- third - ???

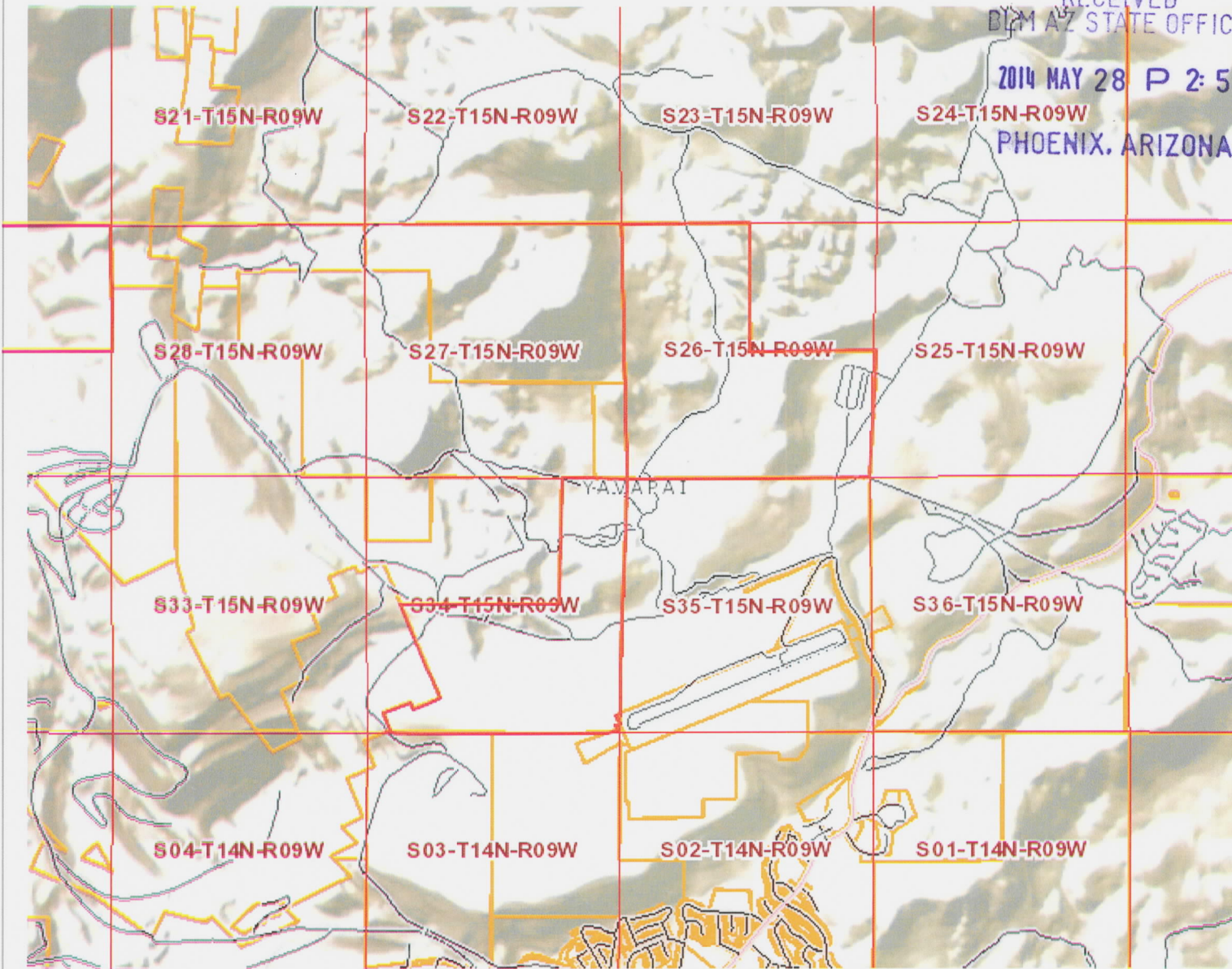
Section35_N



Disclaimer: Map and parcel information is believed to be accurate but accuracy is not guaranteed. No portion of the information should be considered to be, or used as, a legal document. The information is provided subject to the express condition that the user knowingly waives any and all claims for damages against Yavapai County that may arise from the use of this data.

Section 26 & 34

RECEIVED
 DIM AZ STATE OFFICE
 2014 MAY 28 P 2:54
 PHOENIX, ARIZONA



Legend

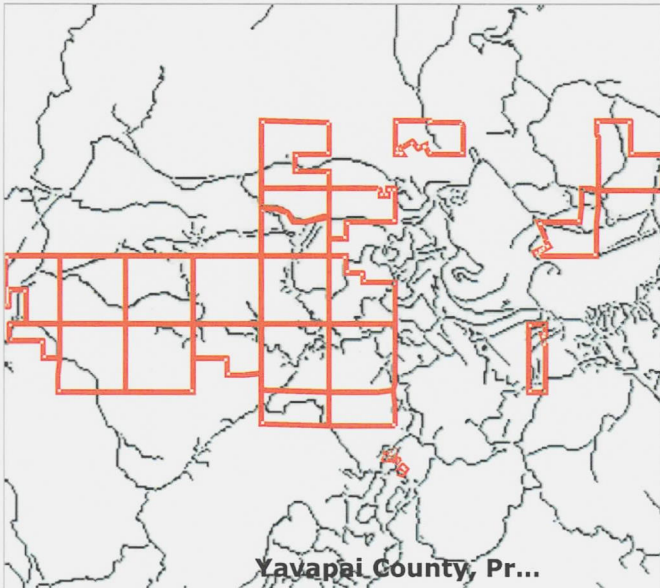
- County Boundary
- Counties
- Parcels
- Major Roads
- Interstate
- State Highways
- Major Roads
- Road Centerlines
- Sect./Town./Range
- Cities



Disclaimer: Map and parcel information is believed to be accurate but accuracy is not guaranteed. No portion of the information should be considered to be, or used as, a legal document. The information is provided subject to the express condition that the user knowingly waives any and all claims for damages against Yavapai County that may arise from the use of this data.

Map printed on: 5.22.2014

Yavapai County Print Parcel

	Parcel ID	Check Digit	
	300-15-515	3	
	Owner	CYPRUS BAGDAD COPPER CORP	
	Owner's Mailing Address	PO BOX 245 BAGDAD, AZ 86321	
	Secondary Owner	N/A	
	Recorded Date	N/A	
	Last Transfer Doc Docket	Last Transfer Doc Page	
	N/A	N/A	
	Physical Address	Incorporated Area	
	41750 W Bruce Mine Rd	N/A	
Assessor Acres	Subdivision	Subdivision Type	
10048.29	N/A	N	
School District	Fire District	County Zoning Violation	
Bagdad Unified SD #20	N/A	No Zoning Violation	
Improvements (4)			
Type: Storage Warehouse Floor area: 2400 Effective/constructed: 2010			
Type: Commercial Yard Improvements Floor area: 1 Effective/constructed: 2010			
Type: Restroom Building/Concessions Floor area: 315 Effective/constructed: 1990			
Type: Stable Floor area: 2058 Effective/constructed: 1990			
Assessment			
Starting with the 2015 tax year, the Limited Property Value is the only value considered for taxation purposes, the Full Cash Value is no longer used for taxation.			
2015 Assessed Limited Value	2014 Assessed Limited Value		
\$218,756	\$217,261		
2015 Limited Value	2014 Limited Value		
\$1,308,205	\$1,290,396		
2015 Full Cash Value	2014 Full Cash Value		
\$1,308,205	\$1,290,396		
2015 Net Assessment Ratio	2014 Net Assessment Ratio		
16.7	16.8		

RECEIVED
 BLM AZ STATE OFFICE
 2014 MAY 28 P 2:54
 PHOENIX, ARIZONA

2015 Legal Class		2014 Legal Class	
Mixed		Mixed	
Taxes			
Tax Area Code		2013 Taxes Billed	
2000		\$12,880	
Recent Sale Date		Sale Amount	
N/A		N/A	
Deed Type	Sale Book	Sale Page	
N/A	N/A	N/A	

Disclaimer: Map and parcel information is believed to be accurate but accuracy is not guaranteed. No portion of the information should be considered to be, or used as, a legal document. The information is provided subject to the express condition that the user knowingly waives any and all claims for damages against Yavapai County that may arise from the use of this data.

RECEIVED
BLM AZ STATE OFFICE
2014 MAY 28 P 2:55
PHOENIX, ARIZONA

DEPARTMENT OF INTERIOR
BUREAU OF LAND MANAGEMENT

Input Parameters for Geographic Report with Land

System Id = CR

Admin State = AZ

Geo State = AZ

Casetype Begins With

Case Disp Txt = CANCELLED, CLOSED, EXPIRED

Mer Twp Rng =

Section =

Mtrs = 14 0140N 0090W 001, 14 0140N 0090W 002, 14 0140N 0090W 003, 14 0140N 0090W 010, 14 0140N 0090W 011, 14 0140N 0090W 999, 14 0150N 0090W 026, 14 0150N 0090W 027, 14 0150N 0090W 034, 14 0150N 0090W 035, 14 0150N 0090W 999

Commodity =

Commodity Txt =

Pending Org =

Pend Org Decode =

Total Rows Returned: 11

RUN TIME: 07:48 AM

UNITED STATES DEPARTMENT OF INTERIOR
BUREAU OF LAND MANAGEMENT
GEOGRAPHIC REPORT WITH LAND
Sorted by Serial Number

RUN DATE: 05/15/2014
Page 1 of 2

Adm State: AZ

Serial Number: AZA 008205
Total Case Acres: 15.000

<u>Casetype</u>	<u>Case Disp</u>				<u>Sect</u>	<u>Sur Typ</u>	<u>Sur Num</u>	<u>Suff</u>	<u>Subdivision</u>	<u>Act Pend</u>
362112	CLOSED	14	0150N	0090W	035	MNR			NESENE,SWSENE;	

Serial Number: AZA 020346KF
Total Case Acres: 30,699.770

<u>Casetype</u>	<u>Case Disp</u>				<u>Sect</u>	<u>Sur Typ</u>	<u>Sur Num</u>	<u>Suff</u>	<u>Subdivision</u>	<u>Act Pend</u>
221006	CLOSED	14	0150N	0090W	027	ALIQ ALIQ		1	NE,E2NW,N2NWNW,N2S2NWNW; N2NESW,N2N2SE,SENESE;	

Serial Number: AZA 021807
Total Case Acres: 418.600

<u>Casetype</u>	<u>Case Disp</u>				<u>Sect</u>	<u>Sur Typ</u>	<u>Sur Num</u>	<u>Suff</u>	<u>Subdivision</u>	<u>Act Pend</u>
272011	CLOSED	14	0140N	0090W	010 011	ALIQ ALIQ			S2SE,E2SW; SWSW;	

Serial Number: AZA 023217FD
Total Case Acres: 23,427.470

<u>Casetype</u>	<u>Case Disp</u>				<u>Sect</u>	<u>Sur Typ</u>	<u>Sur Num</u>	<u>Suff</u>	<u>Subdivision</u>	<u>Act Pend</u>
220100	CLOSED	14	0140N	0090W	010	ALIQ			W2SW;	

Serial Number: AZA 027928FD
Total Case Acres: 2,948.760

<u>Casetype</u>	<u>Case Disp</u>				<u>Sect</u>	<u>Sur Typ</u>	<u>Sur Num</u>	<u>Suff</u>	<u>Subdivision</u>	<u>Act Pend</u>
220100	CLOSED	14	0140N	0090W	010	ALIQ			W2SW;	

DEPARTMENT OF INTERIOR
BUREAU OF LAND MANAGEMENT

Input Parameters for Geographic Report with Land

System Id = CR

Admin State = AZ

Geo State =

Casetype Begins With

Case Disp Txt = AUTHORIZED, CANCELLED, EXPIRED, PENDING, REJECTED, RELINQUISHED, VOID, WITHDRAWN

Mer Twp Rng = 14 0150N 0090W

Section = 026, 027, 034, 035, 999

Mtrs =

Commodity =

Commodity Txt =

Pending Org =

Pend Org Decode =

Total Rows Returned: 6

RUN TIME: 11:07 AM

UNITED STATES DEPARTMENT OF INTERIOR
BUREAU OF LAND MANAGEMENT
GEOGRAPHIC REPORT WITH LAND
Sorted by Serial Number

RUN DATE: 11/25/2013
Page 1 of 1

Serial Number: AZA 022796FD
Total Case Acres: 22,983.020

<u>Casetype</u>	<u>Case Disp</u>	14	0150N	0090W	<u>Sect</u>	<u>Sur Typ</u>	<u>Sur Num</u>	<u>Suff</u>	<u>Subdivision</u>	<u>Act Pend</u>
221006	AUTHORIZED				027	ALIQ			NE,E2NW;	
						ALIQ		1	N2NWNW,N2S2NWNW,N2NESW;	
						ALIQ		2	N2N2SE;	

Serial Number: AZA 022880F1
Total Case Acres: 1,824.600

<u>Casetype</u>	<u>Case Disp</u>	14	0150N	0090W	<u>Sect</u>	<u>Sur Typ</u>	<u>Sur Num</u>	<u>Suff</u>	<u>Subdivision</u>	<u>Act Pend</u>
220100	AUTHORIZED				027	MNR		1	E2SESE,SENESE;	

Serial Number: AZA 022880FD
Total Case Acres: 3,468.970

<u>Casetype</u>	<u>Case Disp</u>	14	0150N	0090W	<u>Sect</u>	<u>Sur Typ</u>	<u>Sur Num</u>	<u>Suff</u>	<u>Subdivision</u>	<u>Act Pend</u>
220100	AUTHORIZED				034	ALIQ			W2NE,E2NW;	
						LOTS			1;	

DEPARTMENT OF INTERIOR
BUREAU OF LAND MANAGEMENT

Input Parameters for Geographic Report with Land

System Id = CR

Admin State = AZ

Geo State =

Casetype Begins With

Case Disp Txt = AUTHORIZED, CANCELLED, EXPIRED, PENDING, REJECTED, RELINQUISHED, VOID, WITHDRAWN

Mer Twp Rng = 14 0140N 0090W

Section = 001, 002, 003, 010, 011, 999

Mtrs =

Commodity =

Commodity Txt =

Pending Org =

Pend Org Decode =

Total Rows Returned: 5

RUN TIME: 11:09 AM

UNITED STATES DEPARTMENT OF INTERIOR
BUREAU OF LAND MANAGEMENT
GEOGRAPHIC REPORT WITH LAND
Sorted by Serial Number

RUN DATE: 11/25/2013
Page 1 of 1

Adm State: AZ

Serial Number: AZA 001842
Total Case Acres: 80.000

<u>Casetype</u>	<u>Case Disp</u>	14	0140N	0090W	<u>Sect</u>	<u>Sur Typ</u>	<u>Sur Num</u>	<u>Suff</u>	<u>Subdivision</u>	<u>Act Pend</u>
274000	AUTHORIZED				011	ALIQ			E2NE;	

Serial Number: AZA 022880FD
Total Case Acres: 3,468.970

<u>Casetype</u>	<u>Case Disp</u>	14	0140N	0090W	<u>Sect</u>	<u>Sur Typ</u>	<u>Sur Num</u>	<u>Suff</u>	<u>Subdivision</u>	<u>Act Pend</u>
220100	AUTHORIZED				010	LOTS			1,2;	

Serial Number: AZA 036415
Total Case Acres: 1.200

<u>Casetype</u>	<u>Case Disp</u>	14	0140N	0090W	<u>Sect</u>	<u>Sur Typ</u>	<u>Sur Num</u>	<u>Suff</u>	<u>Subdivision</u>	<u>Act Pend</u>
381401	PENDING				002	FF			SESWNE,NENWSE,NESESW;	
					010	FF			NENESE;	

Serial Number: AZA 036416
Total Case Acres: 60.000

<u>Casetype</u>	<u>Case Disp</u>	14	0140N	0090W	<u>Sect</u>	<u>Sur Typ</u>	<u>Sur Num</u>	<u>Suff</u>	<u>Subdivision</u>	<u>Act Pend</u>
381401	PENDING				002	ALIQ			NENWNW,NWNWNW;	

RUN TIME: 07:48 AM

UNITED STATES DEPARTMENT OF INTERIOR
BUREAU OF LAND MANAGEMENT
GEOGRAPHIC REPORT WITH LAND
Sorted by Serial Number

RUN DATE: 05/15/2014
Page 2 of 2

Adm State: AZ

Serial Number: AZA 028633F1
Total Case Acres: 5,634.390

<u>Casetype</u>	<u>Case Disp</u>	14	0140N	0090W	<u>Sect</u>	<u>Sur Typ</u>	<u>Sur Num</u>	<u>Suff</u>	<u>Subdivision</u>	<u>Act Pend</u>
220100	CLOSED				010	ALIQ			W2SW;	

Serial Number: AZA 036415
Total Case Acres: 1.200

<u>Casetype</u>	<u>Case Disp</u>	14	0140N	0090W	<u>Sect</u>	<u>Sur Typ</u>	<u>Sur Num</u>	<u>Suff</u>	<u>Subdivision</u>	<u>Act Pend</u>
381401	CLOSED				002	FF			SESWNE,NENWSE,NESESW;	
					010	FF			NENESE;	

Serial Number: AZA 036416
Total Case Acres: 60.000

<u>Casetype</u>	<u>Case Disp</u>	14	0140N	0090W	<u>Sect</u>	<u>Sur Typ</u>	<u>Sur Num</u>	<u>Suff</u>	<u>Subdivision</u>	<u>Act Pend</u>
381401	CLOSED				002	ALIQ			NENWNW,NWNWNW;	

